



Converse Consultants

Geotechnical Engineering, Environmental & Groundwater Science, Inspection & Testing Services

Phase I Environmental Site Assessment Report

Agency 49 Parcels – Block C5
602 North Garfield Street, 809 East Brown Street,
and 811 East Brown Street
Santa Ana, California

CONVERSE Project No. 10-42-118-11

May 5, 2010

Prepared For:

City of Santa Ana
Housing and Neighborhood Development, M-26
20 Civic Center Plaza
P.O. Box 1988
Santa Ana, California 92702

Prepared By:

CONVERSE CONSULTANTS
185 East Paularino Avenue
Costa Mesa, California 92626



Printed on
Recycled
Paper



Converse Consultants

Geotechnical Engineering, Environmental & Groundwater Science, Inspection & Testing Services

May 5, 2010

Ms. Juanita Preciado-Hernandez
City of Santa Ana
Housing and Neighborhood Development, M-26
20 Civic Center Plaza
P.O. Box 1988
Santa Ana, California 92702

Subject: PHASE I ENVIRONMENTAL SITE ASSESSMENT REPORT
Agency 49 Parcels – Block C5: 602 North Garfield Street,
809 and 811 East Brown Street
Santa Ana, California
Converse Project No. 10-42-118-11

Ms. Preciado-Hernandez

Converse Consultants (Converse) is pleased to submit the attached report that summarizes the activities and the results of a Phase I Environmental Site Assessment (Phase I ESA) that was conducted at the referenced property (Property).

A summary of the assessment is presented in the Executive Summary, as well as in Sections 7.0, 8.0, and 9.0 of the report. Non-scope items are discussed in Section 11.0. No Recognized Environmental Conditions were identified during this assessment.

We appreciate the opportunity to be of service. Should you have any questions or comments regarding this report, please contact Laura Tanaka at (714) 444-9660.

CONVERSE CONSULTANTS

Lisa Walldes
Staff Environmental Scientist

Laura Tanaka
Principal Environmental Scientist

Dist.: 2/Addressee; 1/Addressee via Electronic Mail (PDF Format)



Table of Contents

	<u>Page</u>
EXECUTIVE SUMMARY.....	IV
1.0 INTRODUCTION.....	1
1.1 Purpose and Scope of Services.....	1
1.2 Non-Scope Considerations.....	2
1.3 Significant Assumptions.....	2
1.4 Limitations and Exceptions.....	2
1.5 Special Terms and Conditions.....	2
1.6 Reliance.....	3
2.0 PROPERTY DESCRIPTION.....	4
2.1 Current Use of the Property.....	4
2.2 Location and Legal Description.....	4
2.3 Zoning Information.....	4
2.4 Property Characteristics.....	4
2.5 Description of Property Structure.....	5
3.0 USER/OWNER PROVIDED INFORMATION & RESPONSIBILITIES.....	6
3.1 Requested Documents and Information.....	6
3.2 User Provided Information.....	7
3.2.1 Environmental Cleanup Liens.....	8
3.2.2 Activity and Use Limitations.....	8
3.2.3 Specialized Knowledge or Experience.....	8
3.2.4 Reason for Significantly Lower Purchase Price.....	8
3.2.5 Commonly Known or Reasonably Ascertainable Information.....	8
3.2.6 Obviousness of Contamination.....	8
3.3 Continuing Obligations.....	9
4.0 RECORDS REVIEW.....	10
4.1 Physical Setting.....	10
4.1.1 Geology.....	10
4.1.2 Groundwater.....	10



4.1.3	Potable Water Supplier.....	10
4.2	Historical Review	10
4.2.1	Aerial Photograph and Map Review	10
4.2.2	Building Permit Review.....	12
4.2.3	City Directories	12
4.2.4	Data Failure	13
4.2.5	Summary of Historical Property Use.....	13
4.2.6	Summary of Past Uses of Adjoining Properties.....	14
4.2.7	Summary of Past Uses of the Surrounding Area.....	14
4.3	Results of Environmental Records Sources Review	14
4.3.1	Property Listings	14
4.3.2	Adjoining Properties	14
4.3.3	Other Off-site Locations of Concern	15
4.3.4	Orphan Listings	15
4.4	Additional Environmental Record Sources.....	15
4.4.1	California Environmental Protection Agency (Cal/EPA), Department of Toxic Substances Control (DTSC).....	15
4.4.2	Cal/EPA, Santa Ana Regional Water Quality Control Board (RWQCB)	15
4.4.3	California Department of Conservation, Division of Oil, Gas and Geothermal Resources (DOGGR).....	16
4.4.4	California Department of Forestry and Fire Protection (CDP), Office of State Fire Marshall (OSFM), Pipeline Safety Division	16
4.4.5	South Coast Air Quality Management District (SCAQMD)	16
4.4.6	Orange County of Health Care Agency (OCHCA).....	16
4.4.7	Orange County Sanitation District (OCSD).....	16
4.4.8	City of Santa Ana Fire Department (SAFD).....	16
5.0	PROPERTY RECONNAISSANCE	17
5.1	Methodology	17
5.2	Limiting Conditions.....	17
5.3	Interior Observations of Property	17
5.4	Exterior Observations of Property	17
5.5	Current Uses of Adjoining Properties.....	20
5.6	Current Uses of Surrounding Area.....	20
6.0	INTERVIEWS	21
6.1	Property Owner.....	21



6.2	Tenant/Occupant	21
6.3	State or Local Government Officials	21
7.0	FINDINGS	22
8.0	OPINION	23
9.0	CONCLUSIONS AND RECOMMENDATIONS.....	24
10.0	DEVIATIONS AND LIMITATIONS.....	25
11.0	ADDITIONAL NON-SCOPE SERVICES	26
12.0	SIGNATURE OF ENVIRONMENTAL PROFESSIONAL	27
13.0	LIST OF PREPARERS.....	28
14.0	REFERENCES	30

APPENDICES

- Appendix A – Application for Authorization to Use
- Appendix B – Property Plans
- Appendix C – Pertinent Property Photographs
- Appendix D – Sanborn Maps
- Appendix E – City Directory
- Appendix F – EDR-Radius Map Report

TABLES

- Table 1 – Aerial Photograph and Map Review
- Table 2 – City Directory Summary
- Table 3 – Exterior Observations of Property
- Table 4 – Adjoining Property Use



Executive Summary

The following is an Executive Summary of the Phase I Environmental Site Assessment (Phase I ESA) that was conducted by Converse Consultants (Converse). Please refer to the appropriate sections of the report for a complete discussion of these issues. In the event of a conflict between this Executive Summary and the report, or an omission in the Executive Summary, the report shall prevail.

This report presents the results of the Converse Phase I ESA performed at 602 North Garfield Street and 809 and 811 East Brown Street in the City of Santa Ana, Orange County, California, referred to as the Property in this report. Converse was retained by the City of Santa Ana to conduct this Phase I ESA. Our study has been conducted in order to identify, to the extent practical within the scope of an ESA, Recognized Environmental Conditions (RECs) in connection with the Property.

Converse has compiled and reviewed information that was obtained from interviews, document research, and on-site and area reconnaissance to identify potential environmental conditions at the Property, in conformance with the ASTM Standard E: 1527-05 Environmental Site Assessment Standard Practice (ASTM Standard: E1527-05). This Phase I ESA was conducted during the period of April 30, 2010 to May 5, 2010.

The Property is located at the northwest corner of North Garfield Street and East Brown Street, in the City of Santa Ana, Orange County, California. The Property is located approximately ½-mile southwest of Interstate 5 (Santa Ana Freeway) and 1.85-miles south of the State Route 22 (Garden Grove Freeway).

The Property had no mapped use as early as 1906. According to the City of Santa Ana Online Property Information, structures were built at the Property in 1913 (602 North Garfield Street) and 1918 (809-811 East Brown Street). As early as 1922, the Property was noted as a double apartment building and garage. From 1935 to as late as 2007, the Property consisted of a single-family dwelling (602 North Garfield Street) with detached garage and a duplex (809 and 811 East Brown Street). By 1969, the garage was observed with an extension and an additional outbuilding. The Property appears to have been vacant since permits to demolish all the structures at the Property, clear the lot, and cap the sewer were issued in September of 2007.

The Property is currently a vacant, fenced lot; observed with portions of concrete pavement at the northern and southern perimeters and debris (consisting primarily of paper, plastic, and concrete pieces).

This assessment has revealed no evidence of RECs in connection with the *Property*. However, Converse recommends disposing of debris found at the Property according to local guidelines.



1.0 Introduction

1.1 Purpose and Scope of Services

This report presents the results of the Converse Consultants (Converse) Phase I Environmental Site Assessment (ESA) performed at 602 North Garfield Street and 809 and 811 East Brown Street in the City of Santa Ana, Orange County, California, referred to as the Property in this report. Converse was retained by City of Santa Ana to conduct this Phase I ESA. Our study has been conducted in order to identify, to the extent practical, Recognized Environmental Conditions (RECs) in connection with the Property. The term Recognized Environmental Conditions is defined in Section 1.1.1 of the American Society of Testing and Materials (ASTM) Standard Practice as *the presence or likely presence of any hazardous substances or petroleum products on a property under Conditions that indicate an existing release, past release, or material threat of a release... into structures on the property or into the ground, ground water or surface water of the property.*

On January 11, 2002, Public Law 107-118 was signed. The Small Business Liability Relief and Brownfields Revitalization Act (SBLRBRA) directed the United States Environmental Protection Agency (EPA) to promulgate a rule defining due diligence for compliance with the Comprehensive Environmental Response, Compensation and Liability Act (CERCLA). This rule, which is generally referred to as All Appropriate Inquiry (AAI) was adopted on November 1, 2005. The AAI rule states that ASTM E1527-05 complies with the EPA requirements for AAI. In some cases the ASTM 1527-05 is more stringent than AAI.

This Phase I ESA was completed in accordance with our revised proposal dated March 19, 2010. Our work consisted of the following and was completed in general conformance with the scope and limitations of the ASTM Practice E1527-05 and complies with standards and practices set forth in 40 Code of Federal Regulations (CFR) Part 312 for AAI.

- Interviews with the Property owner representatives
- Property and vicinity reconnaissance
- Review of regulatory agency records
- Description of physical setting
- Historical review
- Interviews with public agency personnel
- Preparation of this report



1.2 Non-Scope Considerations

There are a number of non-scope issues which are sometimes assessed concurrently with a Phase I ESA. Unless specifically agreed in the contract proposal documents, these non-scope considerations are not included as part of the Phase I assessment. Examples of non-scope issues include:

- Asbestos-containing building material
- Lead-base Paint
- Wetlands
- Cultural & Historic Resources
- Industrial Hygiene
- Health & Safety
- Mold
- Diffuse Anthropogenic Pollution
- Radon
- Lead in Drinking Water
- Regulatory Compliance
- Ecological Resources
- Endangered Species
- Indoor Air Quality
- Biological Agents
- Non-liquid Polychlorinated Biphenyls

No Non-scope issues were addressed in this report.

1.3 Significant Assumptions

No significant assumptions were made during this assessment.

1.4 Limitations and Exceptions

The following limitations and exceptions were encountered during the course of this assessment:

- Information was requested from the Orange County Health Care Agency (OCHCA). However, a response was not received during the timeframe of this assessment.
- A user questionnaire was sent to the City of Santa Ana; however, a response was not received during the timeframe of this assessment.

1.5 Special Terms and Conditions

The Client has indicated that the following entities can rely on this report: The Related Companies of California, Griffin Realty Corporation, and City Ventures.



1.6 *Reliance*

This report is for the sole benefit and exclusive use of City of Santa Ana, The Related Companies of California, Griffith Realty Corporation, and City Ventures in accordance with the terms and conditions attached to our proposal under which these services have been provided. Its preparation has been in accordance with generally accepted environmental practices. No other warranty, either express or implied, is made. The Scope of Services associated with the report was designed solely in accordance with the objectives, schedule, budget, and risk-management preferences of City of Santa Ana.

This report should not be regarded as a guarantee that no further contamination, beyond that which could be detected within the scope of this assessment, is present at the Property. Converse makes no warranties or guarantees as to the accuracy or completeness of information provided or compiled by others. It is possible that information exists beyond the scope of this assessment. It is not possible to absolutely confirm that no hazardous materials and/or substances exist at the Property. If none are identified as part of a limited scope of work, such a conclusion should not be construed as a guaranteed absence of such materials, but merely the results of the evaluation of the property at the time of the assessment. Also, events may occur after the Property visit, which may result in contamination of the Property. Additional information, which was not found or available to Converse at the time of report preparation, may result in a modification of the conclusions and recommendations presented.

Any reliance on this report by Third Parties shall be at the Third Party's sole risk. Should City of Santa Ana wish to identify any additional relying parties not previously identified, a completed *Application of Authorization to Use* (see Appendix A of this report) must be submitted to Converse Consultants.



2.0 Property Description

2.1 *Current Use of the Property*

The Property is owned by the City of Santa Ana and is currently a vacant lot.

A Property location map and a field generated Property plan are provided in Appendix B. Pertinent Property photographs are provided in Appendix C.

2.2 *Location and Legal Description*

The Property addresses are 602 North Garfield Street and 809 and 811 East Brown Street. The Property is located at the northwest corner of North Garfield Street and East Brown Street, in the City of Santa Ana, Orange County, California. The Property is located approximately ½-mile southwest of Interstate 5 (Santa Ana Freeway) and 1.85-miles south of the State Route 22 (Garden Grove Freeway).

The Orange County Assessor's Parcel Numbers (APNs) for the Property are 398-312-10 and -11. The legal descriptions of the Property are described as the following:

398-312-11 (602 North Garfield Street)

SANTA ANA EAST LOT 17 BLK76 NELY 70.8 FT -EX SWLY

398-312-10 (809 and 811 East Brown Street)

SANTA ANA EAST LOT 17 BLK76 POR OF LOT AND POR LOT

2.3 *Zoning Information*

According to the City of Santa Ana, Online Property Information search, the zoning for the Property is R3, which is defined as multiple-family residential.

2.4 *Property Characteristics*

The Property consists of two contiguous rectangular-shaped parcels surrounded by chain-link fencing. The Property is generally level and primarily unpaved. It appeared as if the Property had been rough-graded.



The Property fronts onto East Brown Street on the south, North Garfield Street on the east, and an alley on the west. Properties in the general area are used for commercial, light industrial, and residential purposes.

2.5 Description of Property Structure

There are no structures present on the Property. Portions of concrete pavement are present on the northern and southern perimeters of the Property.

The following services were present at the Property vicinity at the time of the assessment.

- Electricity: Southern California Edison
- Gas: Southern California Gas Company
- Potable Water: City of Santa Ana, Public Works, Water Resources
- Sanitary Sewer: City of Santa Ana, Public Works, Water Resources
- Heating, Ventilation, Air Conditioning (HVAC): Not applicable
- Solid Waste: Waste Management Inc.



3.0 User/Owner Provided Information & Responsibilities

3.1 Requested Documents and Information

The ASTM E1527 specifies that the Property owner, key site manager and the User provide any helpful documents that may be available. In order to facilitate, and document, the collection of this information, Converse prepared a form titled Owner Interview and Helpful Information. Converse requested that the User/Property owner, the City of Santa Ana, complete the form.

The following documents and information were requested from the City of Santa Ana. The City of Santa Ana provided Converse with a report from a previous assessment any of the following information.

- Environmental site assessment or environmental compliance audit reports
- Environmental permits or hazardous waste generator notices/reports
- Registrations for aboveground and underground storage tanks
- Septic systems, oil wells, or water wells
- Registrations for underground injection systems
- Material Safety Data Sheets; Community Right to Know Plans; or Safety, Preparedness and Prevention Plans; Spill Protection Countermeasures and Control Plans
- Reports regarding hydrologic conditions on the Property or surrounding area
- Notices or other correspondence from any government agency relating to past or current violations of environmental laws with respect to the Property or relating to environmental liens encumbering the Property.
- Hazardous waste generator notices or reports
- Geotechnical studies
- Risk assessments
- Recorded Activity Use Limitations (AULs)
- Proceedings regarding hazardous substances and petroleum products including any pending, threatened or past: litigation; administrative proceedings; or notices from any governmental entity regarding possible violations of environmental laws or other possible liability related to hazardous substances or petroleum products.

Phase I Environmental Site Assessment and Limited Asbestos and Lead Based Paint Survey, 602 North Garfield Street, Santa Ana, California; Prepared by GC Environmental, Inc. (GCE) for the City of Santa Ana, Housing and Neighborhood Development on January 4, 2002.

At the time of GCE's assessment, this portion of the Property (the Site) was a vacant single-family residence with a detached garage and a storage shed/guest



room structure. Evidence of vandalism were observed at all the structures. GCE noted one point of potential concern was the wood platform-like structure observed with a half-inch galvanized pipe exiting its center. No odors or stains were encountered. The purpose of the piping was not determined during their assessment. Household hazardous materials, paint cans, oil cans, and a car battery, and a front axle were observed at the Site. Limited surficial soil staining was observed only in the area where the front axle was placed. No additional assessment was recommended; however, GCE recommended proper disposal of waste at the Site.

The asbestos survey found several asbestos-containing building materials (floor tile mastic, linoleum sheet flooring material, floor tile, and spray-on acoustic) and lead was detected in one paint sample (of off-white living room and family room). However, the concentration of lead was below Federal Occupational, Safety, and Health Administration (OSHA) standards. Due to the limited scope of the asbestos and lead surveys, GCE recommended more thorough asbestos and lead surveys be completed prior to demolition of the structure.

3.2 User Provided Information

Section 6 of ASTM E1527-05 outlines specific User's responsibilities. This information will help identify the possibility of RECs in connection with the Property. The ASTM Standard provides a questionnaire to help the User to comply with the statutory requirements to perform tasks which would help identify RECs. Converse included the questionnaire as Attachment A to our proposal. In general, any Users should make Converse aware of information they have regarding the following:

- Environmental Cleanup Liens filed or recorded against the Property
- Activity and land use limitations that are in place on the Property or have been filed or recorded in a registry.
- Specialized knowledge or experience of the person seeking to qualify for the Legal Liability Protections (LLP)
- Relationship of the purchase price to fair market value of the Property if it were not contaminated
- Commonly known or reasonably ascertainable information about the Property
- The degree or obviousness of the presence or likely presence of contamination at the Property, and the ability to detect this contamination by appropriate investigation.



The following information was requested from the User, City of Santa Ana:

3.2.1 Environmental Cleanup Liens

The User did not provide information regarding environmental cleanup liens or title records.

3.2.2 Activity and Use Limitations

The User did not provide any information indicating they were aware of any AULs.

3.2.3 Specialized Knowledge or Experience

The User did not provide any information indicating they had specialized knowledge or experience related to the Property or nearby property.

3.2.4 Reason for Significantly Lower Purchase Price

Converse has no information regarding the purchase price of the Property or comparable properties. The User has not indicated to Converse that there is any conclusion that there was a lower purchase price because of known or suspected contamination at the Property.

3.2.5 Commonly Known or Reasonably Ascertainable Information

The User did not provide any information about; past uses; specific chemicals at the Property; past spills; environmental cleanup or other reasonably ascertainable information regarding the Property.

3.2.6 Obviousness of Contamination

The User did not provide any information based on their knowledge or experience that would be obvious indicators of contamination on the Property.

Unless specifically stated otherwise in the Scope of Services, the purpose of this Phase I ESA was to qualify for the landowner liability protections to CERCLA Liability as described in ASTM E1527-05.

Business risk unrelated to the CERCLA innocent landowners defense are only assessed as specifically agreed in the Scope of Services and discussed in Section 11.0, Additional Non-Scope Services, of this report.



3.3 Continuing Obligations

In order to assert a LLP, the User must satisfy a number of statutory requirements that are generally referred to as Continuing Obligations, which are outside the Scope of Services of the Phase I ESA. Examples of Continuing Obligations include providing legally required notices stopping continuing releases and complying with land use restrictions. Failure to comply with these and other statutory post-acquisition requirements will jeopardize liability protection.

It is the responsibility of the User to comply with the Continuing Obligations requirements of ASTM E1527-05 and AAI.



4.0 Records Review

4.1 Physical Setting

4.1.1 Geology

The Property is located approximately 130 feet above mean sea level with surface topography sloping towards the southwest (United States Geological Survey [USGS] Topographic Map, Orange, California, 1964 photorevised 1972). The Property is underlain by unconsolidated and semi-consolidated alluvium, lake, playa, and terrace deposits (Division of Mines and Geology, Geologic Map of California, 1991).

4.1.2 Groundwater

The depth to groundwater in the Property vicinity is approximately 70 feet below ground surface. The direction of regional groundwater flow was towards the southwest (Orange County Water District (OCWD) Groundwater Elevation Contours for the Principal Aquifer, Central OCWD, June 2008).

4.1.3 Potable Water Supplier

Potable water is supplied by City of Santa Ana, Public Works, Water Resources. The City obtains their water from groundwater that is pumped to the surface by 20 city-owned wells and purchased from the Metropolitan Water District of Southern California (MWD).

4.2 Historical Review

4.2.1 Aerial Photograph and Map Review

Available historical aerial photographs (Environmental Data Resources (EDR), Inc.), Sanborn maps and USGS topographic maps, as described in Table 1, were reviewed. Copies of Sanborn Maps have been provided in Appendix D. No coverage of the Property was provided in the Sanborn maps dated 1888, 1891, and 1895.

Table 1 – Aerial Photograph and Map Review

Date	Reference	Observations
1906	Sanborn Map	The Property had no mapped use. The north adjacent property was a residential property. The south adjacent property was Brown Street,



Table 1 – Aerial Photograph and Map Review

Date	Reference	Observations
		<p>followed by land with no mapped use. The east adjacent property was E Street, followed by land with no mapped use. The west adjacent property was an alley, followed by a residential property.</p> <p>The general vicinity consisted of residential properties, land with no mapped use, the Southern Pacific Railroad traveling in a general north-south direction was present to the east, and commercial/light industrial properties.</p>
<p>1935</p> <p>1938</p> <p>1947</p> <p>1948</p> <p>1949</p> <p>1950</p> <p>1963</p>	<p>USGS Maps</p> <p>Aerial Photographs</p> <p>Sanborn Maps</p>	<p>The Property was occupied by a single-family dwelling (602 Garfield (formerly E) Street), a detached garage, and a duplex (809 and 811 East Brown Street).</p> <p>The north adjacent property was a residential property. The south adjacent property was Brown Street, followed by a residential dwelling and a church. The east adjacent property was Garfield (formerly E) Street, followed by residential properties. The west adjacent property was an alley, followed by a residential property.</p> <p>The general vicinity of the Property consisted of residential properties, commercial properties, the Southern Pacific Railroad, and light industrial properties.</p>
<p>1964</p> <p>1965</p>	<p>USGS Maps</p>	<p>No significant changes were observed on the Property, adjacent properties, and general vicinity since the 1963 Sanborn map, with the exception of Interstate 5 (Santa Ana Freeway) to the general northern vicinity.</p>
<p>1969</p> <p>1972</p> <p>1977</p>	<p>Sanborn Map</p> <p>USGS Map</p> <p>Aerial Photograph</p>	<p>No significant changes to the Property, adjacent properties, or general vicinity were observed since the 1965 USGS Map; with the exception of the extension of the detached garage and an associated outbuilding at the Property.</p>
<p>1981</p> <p>1989</p>	<p>USGS Map</p> <p>Aerial Photograph</p>	<p>No significant changes to the Property, adjacent properties, or general vicinity were observed since the 1977 aerial photograph; with the exception of an apartment building as the north adjacent property and the vacant lot located south adjacent beyond Brown Street.</p>
<p>1994</p> <p>2002</p> <p>2005</p>	<p>Aerial Photograph</p>	<p>No significant changes to the Property, adjacent properties, and general vicinity were observed since the 1989 aerial photograph, with the exception of the south adjacent property. The south adjacent property was Brown Street, followed by a school.</p>

4.2.2 Building Permit Review

Available building permits were reviewed at the City of Santa Ana, Department of Building & Safety. A chronological summary is provided below.

602 North Garfield Street

March 1922: A building permit was issued to owner, J.J. Thompson for a double apartment and garage.

June 1929 to April 1956: Permits were issued for additions, reroofing, fixtures, gas outlet, enlarge porch of residence, and a carport.

1985: Plumbing and electrical permits were issued for repairs per Notice and Order.

September 13 and 17, 2007: Permits were issued to the City of Santa Ana to cap a sewer and demolish a single-family dwelling with a detached garage and shed and clear lot and finish grade.

809 and 811 East Brown Street

1996: Plumbing, electrical, building, and alteration permits were issued to make repairs per the City's instructions, which included reroofing, remove plumbing in garage, cap piping back to point of origin, cap gas piping in bathroom, remove electrical at detached patio structure, remove electrical in garage, repair hazardous wiring in duplex, remove detached patio structure, return garage to original use, remove partitions, remove and replace drywall, remove plumbing and electrical in garage, repair glazing of windows and tenant separation walls in duplex.

September 17, 2007: Permits were issued to the City of Santa Ana to cap a sewer and demolish a duplex (1,512 square feet) and clear lot and finish grade.

4.2.3 City Directories

A city directory search was completed on the Property by EDR. The complete city directory is provided in Appendix E, EDR-City Directory.

The Property was identified under the following listings in the directories published during the years indicated:

Table 2 – City Directory Summary

Property Address	Listing	Year
602 North Garfield Street	• WA Cummings	1922
	• Chas Gillaspy	1925



Table 2 – City Directory Summary

	• CR Gillaspay	1930
	• JM Best	1945
	• Whittington Amos H r	1950
	• Andross R L Kl	1952
	• Ellis RO	1956
	• Langdon DL Kl 7a	1960
	• Du Maurier MK	1965
	• Rivera R	
809 East Brown Street	• Camara Pedro	1980
	• JE Ridgway	1930
	• Andrew Swenson	1936
	• Floyd Van Cleave	1945
	• Wm A Seidemann	1956
		1955
	• Johnson JA K 2a	1960
	• Saucedo Cota	1966
	• Saucedo Martin B	
	• Buenrosto Emigdio	1980
• Isais Miguel Angel	1986	
811 East Brown Street	• GD Baxter	1925
		1930
	• Mrs D M Hart	1936
	• Winifred V Monroe	1945
	• Rutherford RS	1956
	• Viss TJ K 2a	1960
	• Gonzales Jesse R	1966
	• Arrey Henry J Jr	1980

The adjacent properties were identified as either residential uses in the city directories from 1920 to 2002. No industrial uses appeared to be identified on the Property or adjacent properties.

4.2.4 Data Failure

Historical information regarding the Property was dated as early as 1906; therefore, there is no historical data failure for this assessment.

4.2.5 Summary of Historical Property Use

The Property had no mapped use as early as 1906. According to the City of Santa Ana Online Property Information, structures were built at the Property in 1913 (602 North Garfield Street) and 1918 (809-811 East Brown Street). As early as 1922, the Property was noted as a double apartment building and garage. From 1935 to as late as 2007, the Property consisted of a single-family dwelling (602 North Garfield Street) with detached garage and a duplex (809 and 811 East Brown Street). By 1969, the garage was observed with an extension and an additional

outbuilding. The Property appears to have been vacant since permits to demolish all the structures at the Property, clear the lot, and cap the sewer were issued in September of 2007.

4.2.6 Summary of Past Uses of Adjoining Properties

From as early as 1906, the adjacent properties consisted of land with no mapped uses, streets, and residential properties; the adjacent residential properties to the east and south were depicted with aboveground tanks. By 1935, the adjacent properties consisted of streets/alley and residential properties and a church. An apartment complex was the north adjacent property by 1981. The south adjacent property was observed as a school by 1994.

4.2.7 Summary of Past Uses of the Surrounding Area

The general vicinity of the Property in 1888 consisted of residential properties, land with no mapped use, the Southern Pacific Railroad, and a few light industrial properties. The volume of land with no mapped use decreased over time and was developed with residential, commercial, and industrial properties. The Santa Ana Freeway/Interstate 5 was developed and observed within the surrounding area in 1963.

4.3 Results of Environmental Records Sources Review

An EDR report of Standard Environmental Record Sources (Records) was prepared specifically for the Property. The search included queries to the following databases for cases within specified ASTM search distances. A copy of the EDR Radius Map Report has been provided in Appendix F.

4.3.1 Property Listings

The Property was identified on the following database in the EDR report.

- City of Santa Ana, 602 North Garfield Street (EDR Map ID No. 2).

Facility and Manifest Data (HAZNET)

Database of sites which submit a hazardous waste manifest to DTSC.

The Property has disposed of 0.4 tons of asbestos-containing waste.

4.3.2 Adjoining Properties

The adjoining properties were not identified on the databases in the EDR report.



4.3.3 Other Off-site Locations of Concern

Other off-site locations of concern identified by EDR within a maximum 1¹/₈-mile radius from the Property included CERCLIS sites, CORRACTS site, hazardous waste generators and facility, sites investigated/overseen by the DTSC (ENVIROSTOR, SCH), landfill site, LUST sites, sites with releases (SLIC, HIST CORTESE), registered UST sites, AST sites, recycling facilities, a non-generator site, a drycleaner site, an EMI site, certified processing sites, manufactured gas plants, historical auto station sites, and historical cleaner sites.

The potential for environmental impact to the Property from these off-site locations of concern appear to be low due to one or more of the following: type of regulatory listing; type of resource (soil) affected; location with respect to the direction of regional groundwater; distance from the Property; status of the case; remedial efforts being directed by a regulatory agency; and/or potential responsible parties have been identified.

4.3.4 Orphan Listings

The EDR database report identified 20 orphan listings. The locations of these sites were found to be in the general vicinity of the Property; however, due to distance, location with respect to the direction of regional groundwater, and/or type of listing were determined to have a low environmental impact to the Property.

4.4 Additional Environmental Record Sources

4.4.1 California Environmental Protection Agency (Cal/EPA), Department of Toxic Substances Control (DTSC)

No information was on file pertaining to the Property addresses with the DTSC.

4.4.2 Cal/EPA, Santa Ana Regional Water Quality Control Board (RWQCB)

No information was on file pertaining to the Property addresses with the RWQCB.



4.4.3 California Department of Conservation, Division of Oil, Gas and Geothermal Resources (DOGGR)

Wildcat Map W1-6, Los Angeles, Orange, and Southern Los Angeles Basin, August 16, 2005 was reviewed. No oil or gas wells are located on the Property or adjacent properties.

4.4.4 California Department of Forestry and Fire Protection (CDP), Office of State Fire Marshall (OSFM), Pipeline Safety Division

There are no OSFM jurisdictional pipelines located within a ½-mile radius of the Property.

4.4.5 South Coast Air Quality Management District (SCAQMD)

No information regarding the Property was on file with SCAQMD.

4.4.6 Orange County of Health Care Agency (OCHCA)

Information was requested from OCHCA, but was not received in time for inclusion in this report.

4.4.7 Orange County Sanitation District (OCSD)

No information regarding the Property was on file with OCSD.

4.4.8 City of Santa Ana Fire Department (SAFD)

No information regarding the Property was on file with SAFD.



5.0 Property Reconnaissance

5.1 Methodology

On May 4, 2010, Converse visited the Property to evaluate present use and to identify observable environmental conditions at the Property. Our methodology involved walking the perimeters while noting observed evidence of present and potential environmental concerns.

A field-generated map is provided in Appendix B. Pertinent Property photographs are provided in Appendix C.

5.2 Limiting Conditions

Converse's findings are based on the Property conditions observed on Tuesday, May 4, 2010.

5.3 Interior Observations of Property

No interior observations were made.

5.4 Exterior Observations of Property

During our Property visit, Converse made the following observations of the exterior of the Property:

Table 3 – Exterior Observations of Property

Item or Condition	Observed Evidence	No Evidence Observed	Comments
Hazardous Substances & Petroleum Products:	<input type="checkbox"/>	<input checked="" type="checkbox"/>	
Storage Tanks & Related Equipment:	<input type="checkbox"/>	<input checked="" type="checkbox"/>	
Odors:	<input type="checkbox"/>	<input checked="" type="checkbox"/>	
Standing Surface Water or Other Pools of Liquid:	<input type="checkbox"/>	<input checked="" type="checkbox"/>	

Table 3 – Exterior Observations of Property

Item or Condition	Observed Evidence	No Evidence Observed	Comments
Drums & Other Containers of Hazardous Substances, Petroleum Products, or Other Unidentified Contents:	<input type="checkbox"/>	<input checked="" type="checkbox"/>	
Transformers or Equipment containing Polychlorinated Biphenyls (PCBs):	<input checked="" type="checkbox"/>	<input type="checkbox"/>	A utility-owned pole-mounted transformer was present on the west adjacent alley. No stains or leaks were observed on or around the transformer.
Pits, Ponds, or Lagoons:	<input type="checkbox"/>	<input checked="" type="checkbox"/>	
Stained Soil or Pavement:	<input checked="" type="checkbox"/>	<input type="checkbox"/>	The northern concrete paved perimeter of the Property was observed with a dried paint spill and a spill of unknown origin. An odor of laundry detergent was detected in this area.
Stressed Vegetation (other than from insufficient water):	<input type="checkbox"/>	<input checked="" type="checkbox"/>	
Evidence of Mounds, Depressions or Filled or Graded Areas Suggesting Trash or Other Solid Waste Disposal:	<input type="checkbox"/>	<input checked="" type="checkbox"/>	
Waste Water or any discharge (including storm water) into a Drain, Ditch, or Stream on or Adjacent to the Property:	<input type="checkbox"/>	<input checked="" type="checkbox"/>	
Wells (active, inactive, or abandoned):	<input type="checkbox"/>	<input checked="" type="checkbox"/>	
Septic Systems or Cesspools:	<input type="checkbox"/>	<input checked="" type="checkbox"/>	
Prior Structures:	<input checked="" type="checkbox"/>	<input type="checkbox"/>	Concrete pavement was observed at portions of the northern and southern perimeters of the Property.
Roads, Tracks, Railroad Tracks or Spurs:	<input checked="" type="checkbox"/>	<input type="checkbox"/>	The Property fronts onto East Brown Street on the south, North Garfield Street on the east, and an alley on the west.



In addition to the above items, Converse also made the following observation:

- The Property was observed with debris (primarily paper, plastic, and concrete pieces), located primarily along the northern property perimeter.

5.5 Current Uses of Adjoining Properties

Based on our research and observations during our Property visit, the Property is bordered by the following:

Table 4 – Adjoining Property Use

Direction	Current Development
North:	An apartment complex (610 North Garfield Street)
Northeast:	North Garfield Street, followed by a vacant lot and an apartment building (611 North Garfield Street).
Northwest:	An alley, followed by a vacant lot.
South:	East Brown Street, followed by Garfield Elementary School (850 East Brown Street).
Southeast	Intersection of North Garfield Street and East Brown Street, followed by a vacant lot.
Southwest:	East Brown Street, followed by Garfield Elementary School (850 East Brown Street).
East:	North Garfield Street, followed by a vacant lot.
West:	An alley, followed by a vacant lot.

5.6 Current Uses of Surrounding Area

Based on our research and observations during our Property visit, the surrounding area of the Property consists of residential, light industrial, and commercial properties.



6.0 Interviews

During the interviews, the owners and occupants were asked if they had any available documents that would be helpful. The documents that were requested are detailed in Section 3.1 of this report:

6.1 *Property Owner*

A user questionnaire was sent to the City of Santa Ana; however, a response was not received during the timeframe of this assessment. However, the City of Santa Ana provided a copy of a previous assessment report, which has been summarized in Section 3.1.

6.2 *Tenant/Occupant*

There are no tenants or occupants of the Property.

6.3 *State or Local Government Officials*

Other than the information provided in Section 4.4, no other information was provided by local and state agencies.



7.0 Findings

A cursory summary of findings is provided below. However, details were not included or fully developed in this section, and the report must be read in its entirety for a comprehensive understanding of the items contained herein.

- The Property had no mapped use as early as 1906. According to the City of Santa Ana Online Property Information, structures were built at the Property in 1913 (602 North Garfield Street) and 1918 (809-811 East Brown Street). As early as 1922, the Property was noted as a double apartment building and garage. From 1935 to as late as 2007, the Property consisted of a single-family dwelling (602 North Garfield Street) with detached garage and a duplex (809 and 811 East Brown Street). By 1969, the garage was observed with an extension and an additional outbuilding. The Property appears to have been vacant since permits to demolish all the structures at the Property, clear the lot, and cap the sewer were issued in September of 2007.
- The Property is currently a vacant, fenced lot; observed with portions of concrete pavement at the northern and southern perimeters and debris (consisting primarily of paper, plastic, and concrete pieces).
- A previous Phase I ESA with limited asbestos and lead based paint surveys was performed at 602 North Garfield Street in 2002. The report noted a vacant single-family residence with a detached garage and a storage shed/guest room structure. Household hazardous materials, paint cans, oil cans, and a car battery, and a front axle were observed at the Site. Limited surficial soil staining was observed only in the area where the front axle was placed. No additional assessment was recommended; however, GCE recommended proper disposal of waste at the Site.

The asbestos survey found several asbestos-containing building materials and lead was detected in one paint sample. However, the concentration of lead was below Federal OSHA standards. Due to the limited scope of the asbestos and lead surveys, GCE recommended more thorough asbestos and lead surveys be completed prior to demolition of the structure.

- The Property address (602 North Garfield Street) was identified as the City of Santa Ana in the EDR Radius Map Report as hazardous waste generator.
- No adjacent properties were identified in any of the environmental databases of the EDR Radius Map Report.



8.0 Opinion

- The use of septic tank systems on-site is not considered a REC. It appears that the demolished properties had on-site sewer tank systems capped and approved by the City. No further assessment regarding this issue appears to be warranted.
- The Property listing in the EDR database as a generator of asbestos-containing waste is not a REC. No further assessment regarding this issue is warranted.
- The spills (dried spilled paint and other stain of unknown origin) are not a REC. The spills appear to be a one-time incident and are not likely to impact the Property.
- The debris observed on-site is not a REC, but should be disposed of properly.
- No significant data gaps were identified that affect the ability to the Environmental Professional (EP) to identify RECs.
- There are no unusual circumstances where greater certainty is required regarding RECs. No additional assessment appears warranted.



9.0 Conclusions and Recommendations

Converse has performed a Phase I Environmental Site Assessment in general conformance with the scope and limitations of ASTM Practice E1527-05 for 602 North Garfield Street and 809 and 811 East Brown Street, City of Santa Ana, Orange County, California. Any exceptions to or deletions from this practice are described in the Limitations and Exceptions of Assessment section of this report. This assessment has revealed no evidence of *recognized environmental conditions* in connection with the *Property*.

However, Converse recommends disposing of debris found at the Property according to local guidelines.



10.0 Deviations and Limitations

The following limitations and exceptions were encountered during the course of this assessment:

- Information was requested from the OCHCA. However, a response was not received during the timeframe of this assessment.
- A user questionnaire was sent to the City of Santa Ana; however, a response was not received during the timeframe of this assessment.



11.0 Additional Non-Scope Services

There are environmental issues outside the scope of the ASTM E1527-05 that can be assessed in connection with a commercial real estate transaction. These are dealt with as non-scope considerations since they do not typically present a Superfund Liability. The specific level of inquiry (if any) is defined in the Proposal which contains a Scope of Work. These non-scope services are very client specific and not covered by the ASTM standard. They are frequently related to the business environmental risk which is defined in the standard as “risk which can have a material environmental or environmentally-driven impact on the business associated with the current or planned use of a parcel of commercial real estate...”


No non-scope issues were addressed in this report.



12.0 Signature of Environmental Professional

I declare that, to the best of my professional knowledge and belief, I meet the definition of *Environmental Professional* as defined in §312.10 of 40 CFR 312.

I have the specific qualifications based on education, training and experience to assess a *property* of the nature, history, and setting of the *subject property*. I have developed and performed the all appropriate inquiries in conformance with the standard and practices set forth in 40 CFR Part 312.



Laura Tanaka
Principal Environmental Scientist

This Phase I ESA was completed under the supervision of the above Environmental Professional. A complete list of preparers, and their responsibilities for this assessment, is provided in the following section (Section 13.0, List of Preparers).

13.0 List of Preparers

Laura Tanaka

Principal Environmental Scientist

B.S., Biology, California State Polytechnic University, Pomona, 1987
Cal/EPA Registered Environmental Assessor I, #06283
Cal-OSHA Site Surveillance Technician, #94-1388
DPH Certified Lead Inspector/Assessor, #I-3086
DPH Certified Project Designer, #D-3086
DPH Certified Project Monitor, #M-3086

Manager of the Phase I Environmental Site Assessment department of the Monrovia office. Ms. Tanaka has 20 years experience with Phase I and II ESAs, Preliminary Endangerment Assessments, asbestos surveys, lead-based paint surveys, abatement monitoring, as well as hazardous material audits, completing business plans, and SCAQMD permitting. Current duties at Converse include project management, business development and client maintenance, conducting/managing ESAs, and completing third party documents reviews.

Principal area of responsibility for this ESA report: Project Management and Client Point of Contact.

Heidi L. Yavornicky

Senior Staff Environmental Scientist

B.A., Environmental Studies, Minor Concentration Geography, California State University San Bernardino, San Bernardino, 2002
Cal/EPA Registered Environmental Assessor I, #30063
Cal-OSHA Site Surveillance Technician, #08-4319
DPH Lead Sampling Technician, #19759

Ms. Yavornicky has over 7 years of environmental experience. Ms. Yavornicky has conducted Phase I and II Environmental Site Assessments and Transaction Screen Process Reports on undeveloped land to industrial facilities throughout northern and southern California, as well as in western Nevada and Arizona. In addition, Ms. Yavornicky has supervised various hazardous waste remediation projects, including oversight and monitoring of hazardous waste categorization activities during closure activities at a landfill.

Principal area of responsibility for this ESA report: Project Management, Historical Research, Regulatory Agency Interaction, Property Reconnaissance, Interviews, and Report Generation.



Lisa Waldez

Staff Environmental Scientist

B.S., Environmental Toxicology, University of California, Davis, 2005
DPH Certified Lead Inspector/Assessor, #I7343

Ms. Waldez has over 4 years experience in the environmental field. Ms. Waldez has extensive experience with Transaction Screen Process (TSPs) Reports and Phase I Environmental Site Assessments (ESAs) on vacant, commercial, residential, and industrial properties throughout California. Ms. Waldez has written Phase II ESA scoping documents and proposals, Remedial Action Workplans (RAWs), Removal Action Completion Reports (RACRs), and Phase II ESA reports. In addition, Ms. Waldez has conducted risk assessments and completed Human Health Screening Evaluations (HSSEs).

Principal area of responsibility for this ESA report: Historical Research, Regulatory Agency Interaction, Property Reconnaissance, Interviews, and Report Generation.



14.0 References

California Department of Conservation, Division of Mines and Geology, Geologic Map of California, 1991.

California Department of Conservation, Division of Oil and Gas and Geothermal Resources, Regional Wildcat Map W1-6, Los Angeles, Orange, and Southern Los Angeles Basin, August 16, 2005.

California Department of Forestry and Fire Protection, Office of State Fire Marshall, Pipeline Safety Division, Request for Information, April 2010.

California Environmental Protection Agency (Cal/EPA), Department of Toxic Substances Control, Cypress Office, Request for Information, April 2010.

Cal/EPA, Santa Ana Regional Water Quality Control Board, Request for Information, April 2010.

Environmental Data Resources (EDR), Inc., Aerial Photograph Review, March 2010.

EDR, Inc., City Directory Abstract, March 2010.

EDR, Inc., EDR-Radius Map Report, March 2010.

EDR, Inc., Request for Sanborn Map, March 2010.

Orange County Health Care Agency, Request for Information, April 2010.

Orange County Water District, Central Quad, Groundwater Elevation Contours for the Principal Aquifer, June 2008.

Orange County Sanitation District, Request for Information, April 2010.

Phase I Environmental Site Assessment and Limited Asbestos and Lead Based Paint Survey, 602 North Garfield Street, Santa Ana, California; Prepared by GC Environmental, Inc. (GCE) for the City of Santa Ana, Housing and Neighborhood Development on January 4, 2002.

Santa Ana, City of, Building and Safety Department, Building Permit Review, May 2010.

Santa Ana, City of, Fire Department, Request for Information, April 2010.

South Coast Air Quality Management District, Request for Information, April 2010.



United States Geological Survey, 7.5-Minute Topographic Quadrangle, Anaheim, 1898,

United States Geological Survey, 7.5-Minute Topographic Quadrangle, Corona, 1902.

United States Geological Survey, 7.5-Minute Topographic Quadrangle, Orange, 1935,
1950, 1964, photorevised 1972 and 1981.

United States Geological Survey, 7.5-Minute Topographic Quadrangle, Southern CA
Sheet 1, 1901.

United States Geological Survey, 7.5-Minute Topographic Quadrangle, Tustin, 1935,
1948, 1965, photorevised 1972 and 1981.



**Application for
Authorization to Use**

Appendix A





Converse Consultants

Geotechnical Engineering, Environmental & Groundwater Science, Inspection & Testing Services

Application for Authorization to Use

TO: Converse Consultants
185 East Paularino Avenue, Suite B
Costa Mesa, California 92626

Project Title & Date: _____

Project Address: _____

FROM: (Please identify name & address of person/entity applying for permission to use the referenced report.)

Applicant _____ hereby applies for permission to use the referenced report in order to:

Applicant wishes or needs to use the referenced report because:

Applicant also understands and agrees that the referenced document is a copyrighted document and shall remain the sole property of Converse Consultants. Unauthorized use or copying of the report is strictly prohibited without the express written permission of Converse Consultants. *Applicant* understands and agrees that Converse Consultants may withhold such permission at its sole discretion, or grant such permission upon agreement to Terms and Conditions, such as the payment of a re-use fee, amongst others.

Applicant Signature: _____

Applicant Name (print): _____

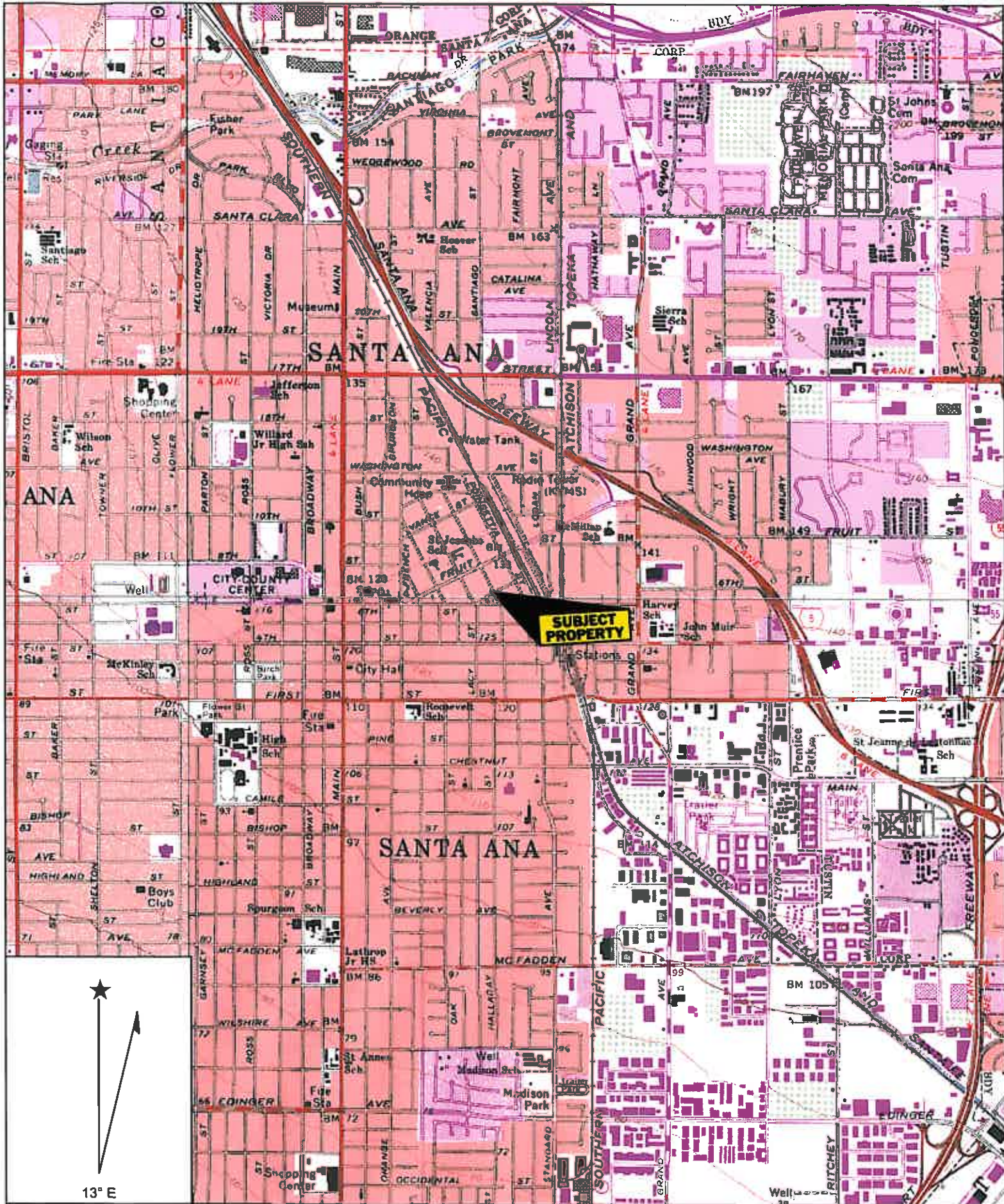
Title: _____

Date: _____



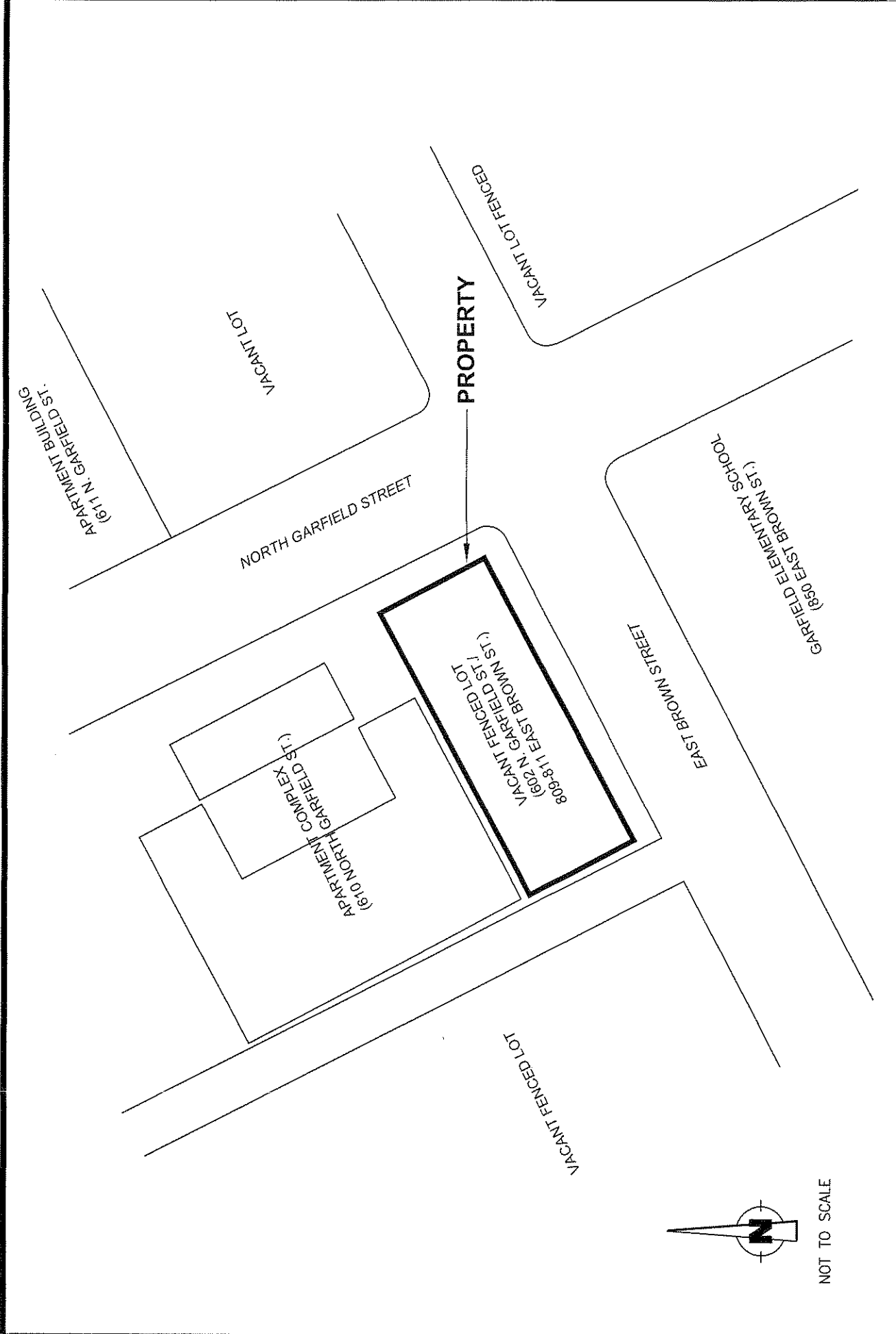
Appendix B





Name: TUSTIN
 Date: 5/3/2010
 Scale: 1 inch equals 2000 feet


Location: 033° 44' 59.0" N 117° 51' 28.8" W
 Caption: Figure 1
 Converse Consultants Project No. 10-42-118-11



PROPERTY MAP

Project No. 10-42-118-11
 Figure No. 2

CITY OF SANTA ANA
 BLOCK 5C
 SANTA ANA, CALIFORNIA

 **Converse Consultants**

**Pertinent Property
Photographs**

Appendix C





View of the Property.



View of the Property looking east.



Stained concrete observed on the northern concrete paved portion of the Property.



View of spilled and dried paint on the northern concrete paved portion of the Property.



Appendix D





City Of Santa Ana Agency 49 Parcels

Garfield Street

Santa Ana, CA 92701

Inquiry Number: 2724192.3

March 18, 2010

Certified Sanborn® Map Report

Certified Sanborn® Map Report

3/18/10

Site Name:

City Of Santa Ana Agency 49
Garfield Street
Santa Ana, CA 92701

Client Name:

Converse Consultants
222 East Huntington Drive
Monrovia, CA 91016



EDR Inquiry # 2724192.3

Contact: Heidi Yavornicky

The complete Sanborn Library collection has been searched by EDR, and fire insurance maps covering the target property location provided by Converse Consultants were identified for the years listed below. The certified Sanborn Library search results in this report can be authenticated by visiting www.edrnet.com/sanborn and entering the certification number. Only Environmental Data Resources Inc. (EDR) is authorized to grant rights for commercial reproduction of maps by Sanborn Library LLC, the copyright holder for the collection.

Certified Sanborn Results:

Site Name: City Of Santa Ana Agency 49 Parcels
Address: Garfield Street
City, State, Zip: Santa Ana, CA 92701
Cross Street:
P.O. # NA
Project: 10-42-118-01,-02,-03,-04,-05
Certification # BA24-453B-84D2



Sanborn® Library search results
Certification # BA24-453B-84D2

Maps Provided:

1969 1888
1963
1949
1906
1895
1891

The Sanborn Library includes more than 1.2 million Sanborn fire insurance maps, which track historical property usage in approximately 12,000 American cities and towns. Collections searched:

- Library of Congress
- University Publications of America
- EDR Private Collection

The Sanborn Library LLC Since 1866™

Limited Permission To Make Copies

Converse Consultants (the client) is permitted to make up to THREE photocopies of this Sanborn Map transmittal and each fire insurance map accompanying this report solely for the limited use of its customer. No one other than the client is authorized to make copies. Upon request made directly to an EDR Account Executive, the client may be permitted to make a limited number of additional photocopies. This permission is conditioned upon compliance by the client, its customer and their agents with EDR's copyright policy; a copy of which is available upon request.

Disclaimer - Copyright and Trademark notice

This Report contains certain information obtained from a variety of public and other sources reasonably available to Environmental Data Resources, Inc. It cannot be concluded from this Report that coverage information for the target and surrounding properties does not exist from other sources. NO WARRANTY EXPRESSED OR IMPLIED, IS MADE WHATSOEVER IN CONNECTION WITH THIS REPORT. ENVIRONMENTAL DATA RESOURCES, INC. SPECIFICALLY DISCLAIMS THE MAKING OF ANY SUCH WARRANTIES, INCLUDING WITHOUT LIMITATION, MERCHANTABILITY OR FITNESS FOR A PARTICULAR USE OR PURPOSE. ALL RISK IS ASSUMED BY THE USER. IN NO EVENT SHALL ENVIRONMENTAL DATA RESOURCES, INC. BE LIABLE TO ANYONE, WHETHER ARISING OUT OF ERRORS OR OMISSIONS, NEGLIGENCE, ACCIDENT OR ANY OTHER CAUSE, FOR ANY LOSS OF DAMAGE, INCLUDING, WITHOUT LIMITATION, SPECIAL, INCIDENTAL CONSEQUENTIAL, OR EXEMPLARY DAMAGES. ANY LIABILITY ON THE PART OF ENVIRONMENTAL DATA RESOURCES, INC. IS STRICTLY LIMITED TO A REFUND OF THE AMOUNT PAID FOR THIS REPORT. Purchaser accepts this Report "AS IS". Any analyses, estimates, ratings, environmental risk levels or risk codes provided in this Report are provided for illustrative purposes only, and are not intended to provide, nor should they be interpreted as providing any facts regarding, or prediction or forecast of, any environmental risk for any property. Only a Phase I Environmental Site Assessment performed by an environmental professional can provide information regarding the environmental risk for any property. Additionally, the information provided in this Report is not to be construed as legal advice.

Copyright 2010 by Environmental Data Resources, Inc. All rights reserved. Reproduction in any media or format, in whole or in part, of any report or map of Environmental Data Resources, Inc., or its affiliates, is prohibited without prior written permission.

EDR and its logos (including Sanborn and Sanborn Map) are trademarks of Environmental Data Resources, Inc. or its affiliates. All other trademarks used herein are the property of their respective owners.

Sanborn Sheet Thumbnails


This Certified Sanborn Map Report is based upon the following Sanborn Fire Insurance map sheets.



1969 Source Sheets




Volume 1, Sheet 30



Volume 1, Sheet 31



Volume 1, Sheet 17



Volume 1, Sheet 18

1963 Source Sheets



Volume 1, Sheet 30



Volume 1, Sheet 31



Volume 1, Sheet 17



Volume 1, Sheet 18

1949 Source Sheets




Volume 1, Sheet 17



Volume 1, Sheet 18



Volume 1, Sheet 30



Volume 1, Sheet 31

1906 Source Sheets



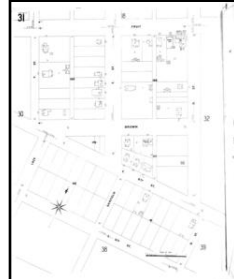
Volume 1, Sheet 17



Volume 1, Sheet 18



Volume 1, Sheet 30




Volume 1, Sheet 31

1895 Source Sheets



Volume 1, Sheet 8

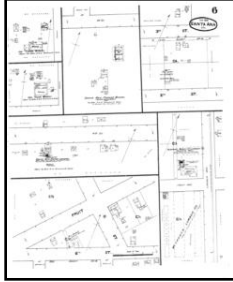


Volume 1, Sheet 15

1891 Source Sheets



Volume 1, Sheet 4



Volume 1, Sheet 6

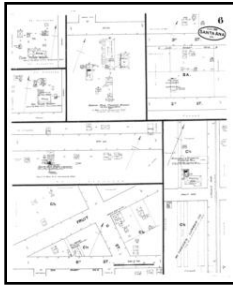


Volume 1, Sheet 7

1888 Source Sheets



Volume 1, Sheet 4



Volume 1, Sheet 6



Volume 1, Sheet 7

1969 Certified Sanborn Map



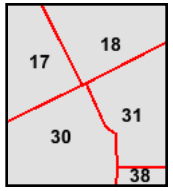
The certified Sanborn Library search results in this report can be authenticated by visiting www.edrnet.com/sanborn and entering the certification number. Only Environmental Data Resources Inc. (EDR) is authorized to grant rights for commercial reproduction of maps by The Sanborn Library LLC, the copyright holder for the collection.

Certification # BA24-453B-84D2

Site Name: City Of Santa Ana Agency 49 Parcels
 Address: Garfield Street
 City, ST, ZIP: Santa Ana CA 92701
 Client: Converse Consultants
 EDR Inquiry: 2724192.3
 Order Date: 3/18/2010 5:14:00 PM
 Certification # BA24-453B-84D2



This Certified Sanborn Map combines the following sheets (thumbnails on page 3).



- Volume 1, Sheet 30
- Volume 1, Sheet 31
- Volume 1, Sheet 17
- Volume 1, Sheet 18



1963 Certified Sanborn Map



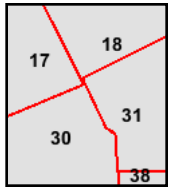
The certified Sanborn Library search results in this report can be authenticated by visiting www.edrnet.com/sanborn and entering the certification number. Only Environmental Data Resources Inc. (EDR) is authorized to grant rights for commercial reproduction of maps by The Sanborn Library LLC, the copyright holder for the collection.

Certification #
BA24-453B-84D2

Site Name: City Of Santa Ana Agency 49 Parcels
Address: Garfield Street
City, ST, ZIP: Santa Ana CA 92701
Client: Converse Consultants
EDR Inquiry: 2724192-3
Order Date: 3/18/2010 5:14:00 PM
Certification # BA24-453B-84D2
Copyright: 1963



This Certified Sanborn Map combines the following sheets (thumbnails on page 3).



- Volume 1, Sheet 30
- Volume 1, Sheet 31
- Volume 1, Sheet 17
- Volume 1, Sheet 18



1949 Certified Sanborn Map

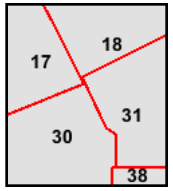
The certified Sanborn Library search results in this report can be authenticated by visiting www.ednrmt.com/sanborn and entering the certification number. Only Environmental Data Resources Inc. (EDR) is authorized to grant rights for commercial reproduction of maps by The Sanborn Library LLC, the copyright holder for the collection.

Certification #
BA24-453B-84D2

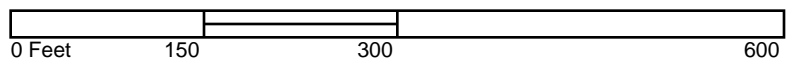
Site Name: City Of Santa Ana Agency 49 Parcels
 Address: Garfield Street
 City, ST, ZIP: Santa Ana CA 92701
 Client: Converse Consultants
 EDR Inquiry: 2724192-3
 Order Date: 3/18/2010 5:14:00 PM
 Certification #: BA24-453B-84D2
 Copyright: 1949



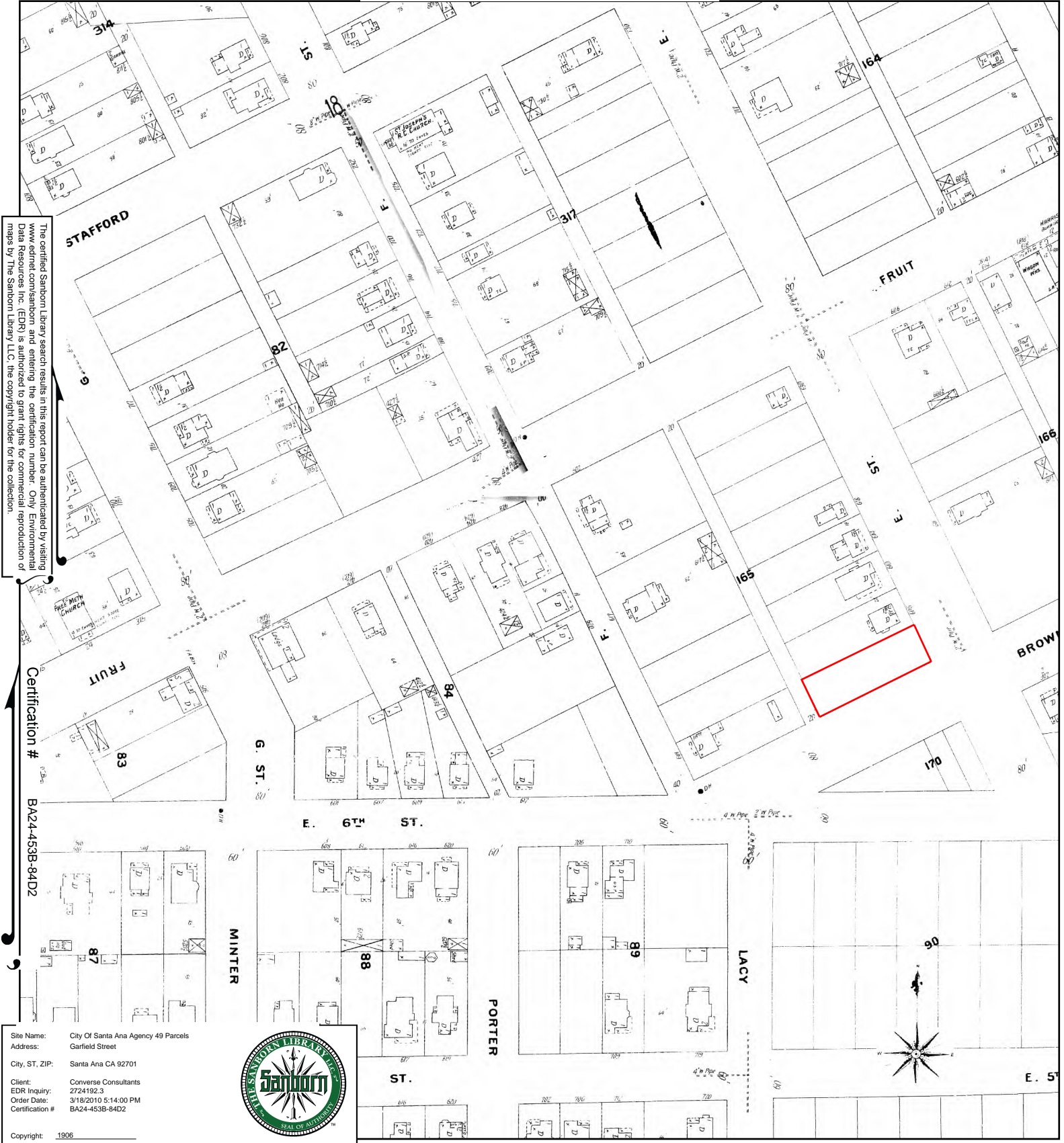
This Certified Sanborn Map combines the following sheets (thumbnails on page 3).



- Volume 1, Sheet 17
- Volume 1, Sheet 18
- Volume 1, Sheet 30
- Volume 1, Sheet 31



1906 Certified Sanborn Map



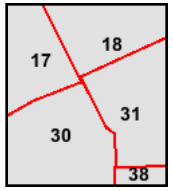
The certified Sanborn Library search results in this report can be authenticated by visiting www.edrnet.com/sanborn and entering the certification number. Only Environmental Data Resources Inc. (EDR) is authorized to grant rights for commercial reproduction of maps by The Sanborn Library LLC, the copyright holder for the collection.

Certification # BA24-453B-84D2

Site Name: City Of Santa Ana Agency 49 Parcels
 Address: Garfield Street
 City, ST, ZIP: Santa Ana CA 92701
 Client: Converse Consultants
 EDR Inquiry: 2724192-3
 Order Date: 3/18/2010 5:14:00 PM
 Certification # BA24-453B-84D2
 Copyright: 1906



This Certified Sanborn Map combines the following sheets (thumbnails on page 3).



- Volume 1, Sheet 17
- Volume 1, Sheet 18
- Volume 1, Sheet 30
- Volume 1, Sheet 31



1895 Certified Sanborn Map

The certified Sanborn Library search results in this report can be authenticated by visiting www.edrnet.com/sanborn and entering the certification number. Only Environmental Data Resources Inc. (EDR) is authorized to grant rights for commercial reproduction of maps by The Sanborn Library LLC, the copyright holder for the collection.



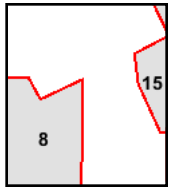
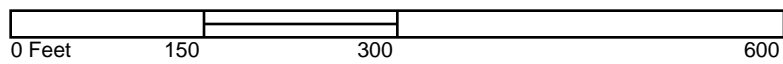
Certification #
BA24-453B-84D2

Site Name: City Of Santa Ana Agency 49 Parcels
 Address: Garfield Street
 City, ST, ZIP: Santa Ana CA 92701
 Client: Converse Consultants
 EDR Inquiry: 2724192-3
 Order Date: 3/18/2010 5:14:00 PM
 Certification # BA24-453B-84D2



Copyright: 1895

This Certified Sanborn Map combines the following sheets (thumbnails on page 3).

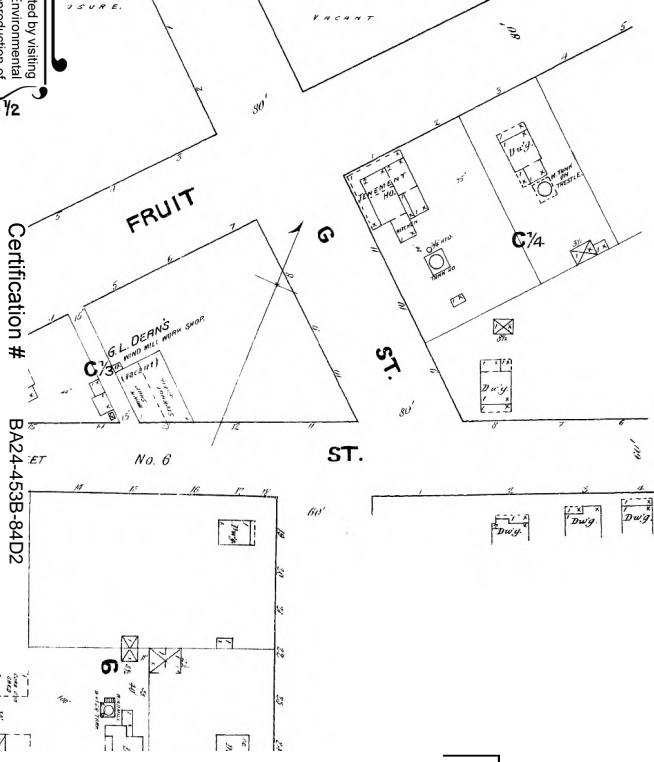


Volume 1, Sheet 8
 Volume 1, Sheet 15



1891 Certified Sanborn Map

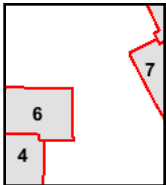
The certified Sanborn Library search results in this report can be authenticated by visiting www.edrnet.com/sanborn and entering the certification number. Only Environmental Data Resources Inc. (EDR) is authorized to grant rights for commercial reproduction of maps by The Sanborn Library LLC, the copyright holder for the collection.



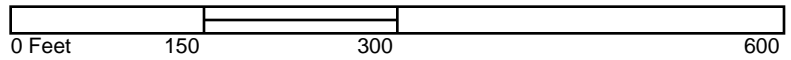
Site Name: City Of Santa Ana Agency 49 Parcels
 Address: Garfield Street
 City, ST, ZIP: Santa Ana CA 92701
 Client: Converse Consultants
 EDR Inquiry: 2724192.3
 Order Date: 3/18/2010 5:14:00 PM
 Certification # BA24-453B-84D2



This Certified Sanborn Map combines the following sheets (thumbnails on page 3).


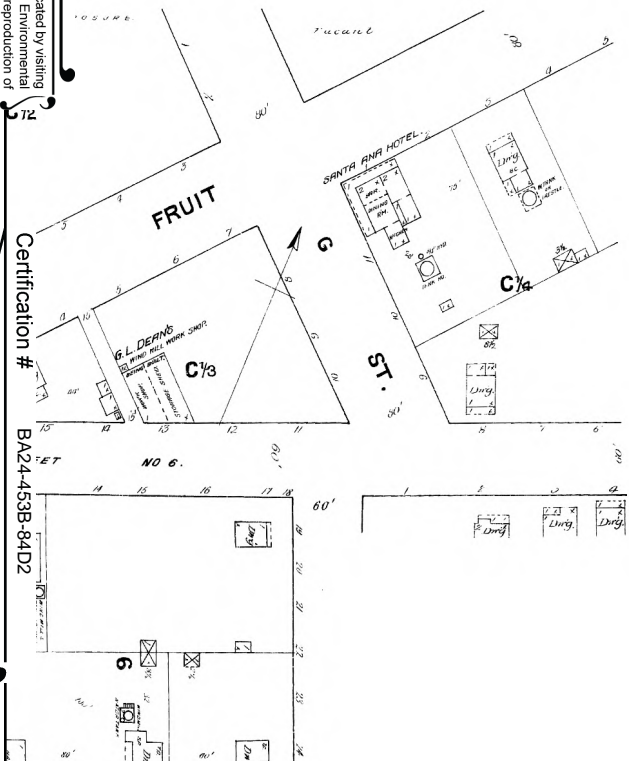
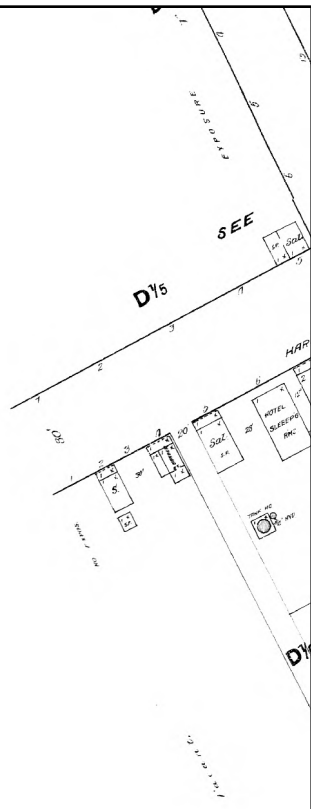


Volume 1, Sheet 4
 Volume 1, Sheet 6
 Volume 1, Sheet 7




1888 Certified Sanborn Map

The certified Sanborn Library search results in this report can be authenticated by visiting www.edrnet.com/sanborn and entering the certification number. Only Environmental Data Resources Inc. (EDR) is authorized to grant rights for commercial reproduction of maps by The Sanborn Library LLC, the copyright holder for the collection.

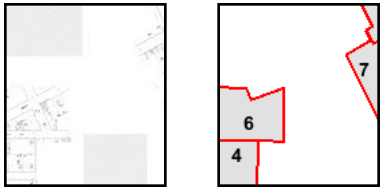
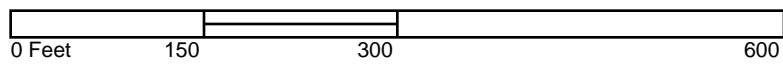


Site Name: City Of Santa Ana Agency 49 Parcels
 Address: Garfield Street
 City, ST, ZIP: Santa Ana CA 92701
 Client: Converse Consultants
 EDR Inquiry: 2724192-3
 Order Date: 3/18/2010 5:14:00 PM
 Certification # BA24-453B-84D2

Copyright: 1888



This Certified Sanborn Map combines the following sheets (thumbnails on page 3).



- Volume 1, Sheet 4
- Volume 1, Sheet 6
- Volume 1, Sheet 7



City Directory Abstract

Appendix E



City Of Santa Ana Agency 49 Parcels

Garfield Street
Santa Ana, CA 92701

Inquiry Number: 2724192.6
March 30, 2010

The EDR-City Directory Abstract

TABLE OF CONTENTS

SECTION

Executive Summary

Findings

Thank you for your business.
Please contact EDR at 1-800-352-0050
with any questions or comments.

Disclaimer - Copyright and Trademark Notice

This Report contains certain information obtained from a variety of public and other sources reasonably available to Environmental Data Resources, Inc. It cannot be concluded from this Report that coverage information for the target and surrounding properties does not exist from other sources. **NO WARRANTY EXPRESSED OR IMPLIED, IS MADE WHATSOEVER IN CONNECTION WITH THIS REPORT. ENVIRONMENTAL DATA RESOURCES, INC. SPECIFICALLY DISCLAIMS THE MAKING OF ANY SUCH WARRANTIES, INCLUDING WITHOUT LIMITATION, MERCHANTABILITY OR FITNESS FOR A PARTICULAR USE OR PURPOSE. ALL RISK IS ASSUMED BY THE USER. IN NO EVENT SHALL ENVIRONMENTAL DATA RESOURCES, INC. BE LIABLE TO ANYONE, WHETHER ARISING OUT OF ERRORS OR OMISSIONS, NEGLIGENCE, ACCIDENT OR ANY OTHER CAUSE, FOR ANY LOSS OR DAMAGE, INCLUDING, WITHOUT LIMITATION, SPECIAL, INCIDENTAL, CONSEQUENTIAL, OR EXEMPLARY DAMAGES. ANY LIABILITY ON THE PART OF ENVIRONMENTAL DATA RESOURCES, INC. IS STRICTLY LIMITED TO A REFUND OF THE AMOUNT PAID FOR THIS REPORT.** Purchaser accepts this Report "AS IS". Any analyses, estimates, ratings, environmental risk levels or risk codes provided in this Report are provided for illustrative purposes only, and are not intended to provide, nor should they be interpreted as providing any facts regarding, or prediction or forecast of, any environmental risk for any property. Only a Phase I Environmental Site Assessment performed by an environmental professional can provide information regarding the environmental risk for any property. Additionally, the information provided in this Report is not to be construed as legal advice.

Copyright 2009 by Environmental Data Resources, Inc. All rights reserved. Reproduction in any media or format, in whole or in part, of any report or map of Environmental Data Resources, Inc. or its affiliates is prohibited without prior written permission.

EDR and its logos (including Sanborn and Sanborn Map) are trademarks of Environmental Data Resources, Inc. or its affiliates. All other trademarks used herein are the property of their respective owners.

2009 Enhancements to EDR City Directory Abstract

New for 2009, the EDR City Directory Abstract has been enhanced with additional information and features. These enhancements will make your city directory research process more efficient, flexible, and insightful than ever before. The enhancements will improve the options for selecting adjoining properties, and will speed up your review of the report.

City Directory Report. Three important enhancements have been made to the EDR City Directory Abstract:

1. *Executive Summary.* The report begins with an Executive Summary that lists the sources consulted in the preparation of the report. Where available, a parcel map is also provided within the report, showing the locations of properties researched.
2. *Page Images.* Where available, the actual page source images will be included in the Appendix, so that you can review them for information that may provide additional insight. EDR has copyright permission to include these images.
3. *Findings Listed by Location.* Another useful enhancement is that findings are now grouped by address. This will significantly reduce the time you need to review your abstracts. Findings are provided under each property address, listed in reverse chronological order and referencing the source for each entry.

Options for Selecting Adjoining Properties. Ensuring that the right adjoining property addresses are searched is one of the biggest challenges that environmental professionals face when conducting city directory historical research. EDR's new enhancements make it easier for you to meet this challenge. Now, when you place an order for the EDR City Directory Abstract, you have the following choices for determining which addresses should be researched.

1. *You Select Addresses and EDR Selects Addresses.* Use the "Add Another Address" feature to specify the addresses you want researched. Your selections will be supplemented by addresses selected by EDR researchers using our established research methods. Where available, a digital map will be shown, indicating property lines overlaid on a color aerial photo and their corresponding addresses. Simply use the address list below the map to check off which properties shown on the map you want to include. You may also select other addresses using the "Add Another Address" feature at the bottom of the list.
2. *EDR Selects Addresses.* Choose this method if you want EDR's researchers to select the addresses to be researched for you, using our established research methods.
3. *You Select Addresses.* Use this method for research based solely on the addresses you select or enter into the system.
4. *Hold City Directory Research Option.* If you choose to select your own adjoining addresses, you may pause production of your EDR City Directory Abstract report until you have had a chance to look at your other EDR reports and sources. Sources for property addresses include: your Certified Sanborn Map Report may show you the location of property addresses; the new EDR Property Tax Map Report may show the location of property addresses; and your field research can supplement these sources with additional address information. To use this capability, simply click "Hold City Directory research" box under "Other Options" at the bottom of the page. Once you have determined what addresses you want researched, go to your EDR Order Status page, select the EDR City Directory Abstract, and enter the addresses and submit for production.

Questions? Contact your EDR representative at 800-352-0050. For more information about all of EDR's 2009 report and service enhancements, visit www.edrnet.com/2009enhancements

EXECUTIVE SUMMARY

DESCRIPTION

Environmental Data Resources, Inc.'s (EDR) City Directory Abstract is a screening tool designed to assist environmental professionals in evaluating potential liability on a target property resulting from past activities. EDR's City Directory Abstract includes a search and abstract of available city directory data. For each address, the directory lists the name of the corresponding occupant at five year intervals.

Business directories including city, cross reference and telephone directories were reviewed, if available, at approximately five year intervals for the years spanning 1920 through 2002. This report compiles information gathered in this review by geocoding the latitude and longitude of properties identified and gathering information about properties within 660 feet of the target property.

A summary of the information obtained is provided in the text of this report.

RESEARCH SUMMARY

The following research sources were consulted in the preparation of this report. An "X" indicates where information was identified in the source and provided in this report.

<u>Year</u>	<u>Source</u>	<u>TP</u>	<u>Adjoining</u>	<u>Text Abstract</u>	<u>Source Image</u>
2002	Haines Company	-	X	X	-
2001	Pacific Telephone	-	-	-	-
1997	Pacific Bell	-	-	-	-
1995	Pacific Bell	-	X	X	-
1992	Pacific Bell	-	-	-	-
1991	Pacific Bell	-	X	X	-
1986	Pacific Bell	-	X	X	-
1980	Pacific Telephone	-	X	X	-
1975	Luskey Brothers & Co., Inc.	-	X	X	-
1971	Luskey Brothers Co., Inc.	-	-	-	-
1970	General Telephone Co., of California	-	X	X	-
1966	Pacific Telephone	-	X	X	-
1965	Luskey Brothers	-	X	X	-
	Luskey Brothers & Co., Inc.	-	X	X	-
1961	Luskey Brothers & Co.,	-	-	-	-
1960	Luskey Brothers & Co.,	-	X	X	-
1956	Luskey Brothers	-	X	X	-
1955	The Pacific Telephone and Telegraph Co.	-	X	X	-
1952	Luskeys Directory Service Co.	-	X	X	-
1950	The Pacific Telephone and Telegraph Co.	-	X	X	-
1946	Southern California Telephone Co.	-	X	X	-
1945	Western Directory Co.	-	X	X	-
1941	Southern California Telephone Co.	-	X	X	-
1936	Western Directory Co.	-	X	X	-
1930	Western Directory Co.	-	X	X	-

EXECUTIVE SUMMARY

<u>Year</u>	<u>Source</u>	<u>TP</u>	<u>Adjoining</u>	<u>Text Abstract</u>	<u>Source Image</u>
1926	Pacific Telephone	-	-	-	-
1925	Western Directory Co.	-	X	X	-
1922	Western Directory Co.	-	X	X	-
1921	Western Directory Co.	-	X	X	-
1920	Santa Ana Directory Co.	-	X	X	-

EXECUTIVE SUMMARY

SELECTED ADDRESSES

The following addresses were selected by the client, for EDR to research. An "X" indicates where information was identified.

<u>Address</u>	<u>Type</u>	<u>Findings</u>
612 East Santa Ana Blvd	Client Entered	
614 East Santa Ana Blvd	Client Entered	X
622 East Santa Ana Blvd	Client Entered	X
626 East Santa Ana Blvd	Client Entered	X
628 East Santa Ana Blvd	Client Entered	X
622 N Lacy St	Client Entered	X
620 N Lacy St	Client Entered	X
614 N Lacy St	Client Entered	X
616 N Lacy St	Client Entered	
618 N Lacy St	Client Entered	X
606 N Lacy St	Client Entered	X
604 N Lacy St	Client Entered	X
611 N Lacy St	Client Entered	X
609 N Lacy St	Client Entered	X
605 N Lacy St	Client Entered	X
607 N Lacy St	Client Entered	X
601 N Lacy St	Client Entered	X
714 East Santa Ana Blvd	Client Entered	X
804 East Santa Ana Blvd	Client Entered	X
711 East 6th St	Client Entered	X
709 East 6th St	Client Entered	X
601 East 6th St	Client Entered	X
603 East 6th St	Client Entered	X
609 N Minter St	Client Entered	X
611 N Minter St	Client Entered	X
801 Brown St	Client Entered	X
901 Brown St	Client Entered	X
905 Brown St	Client Entered	X
630 N Garfield St	Client Entered	X
626 N Garfield St	Client Entered	X

<u>Address</u>	<u>Type</u>	<u>Findings</u>
628 N Garfield St	Client Entered	X
622 N Garfield St	Client Entered	X
624 N Garfield St	Client Entered	X
618 N Garfield St	Client Entered	X
625 N Garfield St	Client Entered	X
623 N Garfield St	Client Entered	X
619 N Garfield St	Client Entered	X
609 N Garfield St	Client Entered	X

FINDINGS

TARGET PROPERTY INFORMATION

ADDRESS

Garfield Street
Santa Ana, CA 92701

FINDINGS DETAIL

Target Property research detail.

No Addresses Found

FINDINGS

708 5TH E

<u>Year</u>	<u>Uses</u>	<u>Source</u>
1960	Crats CB KI 2 a	Luskey Brothers & Co.,
1956	Hubbard Rose	Luskey Brothers
1952	Krantz C V	Luskeys Directory Service Co.
1920	Woodruff Oscar J	Santa Ana Directory Co.

709 5TH E

<u>Year</u>	<u>Uses</u>	<u>Source</u>
1960	Joiner Helen C KI 3 a ANo return	Luskey Brothers & Co., Luskey Brothers & Co.,
1956	OConnell Tillie Mrs 1/2 Knaphus Lois	Luskey Brothers Luskey Brothers
1920	Vacant	Santa Ana Directory Co.

711 5TH E

<u>Year</u>	<u>Uses</u>	<u>Source</u>
1960	Nisnik AS KI 7 a 1937 Baker Patricia Vh Bimney PH Mrs	Luskey Brothers & Co., Luskey Brothers & Co.,
1956	1/2 Lucas E C Mrs Mortettete Rena	Luskey Brothers Luskey Brothers

712 5TH E

<u>Year</u>	<u>Uses</u>	<u>Source</u>
1960	Ravenkamp GF KI 2 a	Luskey Brothers & Co.,
1956	Ravenkamp G F	Luskey Brothers
1952	Ravenkamp G F KI	Luskeys Directory Service Co.
1920	Mexicans	Santa Ana Directory Co.

713 5TH E

<u>Year</u>	<u>Uses</u>	<u>Source</u>
1960	Unbonik Stanley KI 2 a Woody HR KI 2 a	Luskey Brothers & Co., Luskey Brothers & Co.,
1956	1/2 Kimbler Forrest Combs H C	Luskey Brothers Luskey Brothers

714 5TH E

<u>Year</u>	<u>Uses</u>	<u>Source</u>
1960	h Campo RR Vacant	Luskey Brothers & Co., Luskey Brothers & Co.,
1956	1/2 Dayton C R	Luskey Brothers

FINDINGS

<u>Year</u>	<u>Uses</u>	<u>Source</u>
1956	May H W	Luskey Brothers

715 5TH E

<u>Year</u>	<u>Uses</u>	<u>Source</u>
1960	Martin AJ	Luskey Brothers & Co.,
	Schuler JL KI 7 a	Luskey Brothers & Co.,
1956	1/2 Portzer P	Luskey Brothers
	Vacant	Luskey Brothers

716 5TH E

<u>Year</u>	<u>Uses</u>	<u>Source</u>
1960	Osier CR K I 3 a	Luskey Brothers & Co.,
	MHeiminiak TS	Luskey Brothers & Co.,
1956	Forbeck F L	Luskey Brothers
	1/2 Lamb R W	Luskey Brothers
1952	Under constr	Luskeys Directory Service Co.

719 5TH E

<u>Year</u>	<u>Uses</u>	<u>Source</u>
1960	Vacant	Luskey Brothers & Co.,
	Apartments	Luskey Brothers & Co.,
	No return	Luskey Brothers & Co.,
	Williams BJ Mrs	Luskey Brothers & Co.,
1956	Bridgeman R L	Luskey Brothers
	Durham Lee	Luskey Brothers
	Henderson K M Mrs	Luskey Brothers
	Schultz Apartments	Luskey Brothers
	Kell Alice Mrs	Luskey Brothers
	Vacant	Luskey Brothers
1952	Freeman C M	Luskeys Directory Service Co.
	Miller Bertha	Luskeys Directory Service Co.
	Vacant	Luskeys Directory Service Co.
	Henderson K M Mrs	Luskeys Directory Service Co.
	Schultz Apartments	Luskeys Directory Service Co.
	Reither A C	Luskeys Directory Service Co.
1920	Powers O H Mrs	Santa Ana Directory Co.

720 5TH E

<u>Year</u>	<u>Uses</u>	<u>Source</u>
1960	Byrd Lorenzo K I 7 a	Luskey Brothers & Co.,

FINDINGS

<u>Year</u>	<u>Uses</u>	<u>Source</u>
1956	Kong N Q	Luskey Brothers
1952	Kong H Q	Luskeys Directory Service Co.
1920	Ortiz Miguel	Santa Ana Directory Co.

801 5TH E

<u>Year</u>	<u>Uses</u>	<u>Source</u>
1960	Kramer EG	Luskey Brothers & Co.,
1956	Miller A S	Luskey Brothers
1952	Boden P B KI	Luskeys Directory Service Co.

802 5TH E

<u>Year</u>	<u>Uses</u>	<u>Source</u>
1960	Vacant	Luskey Brothers & Co.,
1956	Garvin Paint & Body Shop	Luskey Brothers
1952	Pac Elec sub sta No 4 KI	Luskeys Directory Service Co.
1920	P E Ry Sub Station	Santa Ana Directory Co.

805 5TH E

<u>Year</u>	<u>Uses</u>	<u>Source</u>
1960	Johnston GP KI 2 a	Luskey Brothers & Co.,
1956	J & J Auto Pnt & Body Shop Craig V R	Luskey Brothers
1952	Fulghum Jas	Luskeys Directory Service Co.

809 5TH E

<u>Year</u>	<u>Uses</u>	<u>Source</u>
1960	Finney WR KI 2 a	Luskey Brothers & Co.,
1956	Finney W R	Luskey Brothers
1952	Finney W R KI	Luskeys Directory Service Co.

810 5TH E

<u>Year</u>	<u>Uses</u>	<u>Source</u>
1956	Natl Novelty Inc	Luskey Brothers
1952	Vacant	Luskeys Directory Service Co.

814 5TH E

<u>Year</u>	<u>Uses</u>	<u>Source</u>
1960	Kawamoto Akiho	Luskey Brothers & Co.,
1956	Penberthy C E	Luskey Brothers
1952	Oelke H F KI	Luskeys Directory Service Co.

FINDINGS

815 5TH E

<u>Year</u>	<u>Uses</u>	<u>Source</u>
1960	Vacant	Luskey Brothers & Co.,
1956	Myers M M Mrs	Luskey Brothers
1952	Myers M K Mrs KI	Luskeys Directory Service Co.

818 5TH E

<u>Year</u>	<u>Uses</u>	<u>Source</u>
1960	Av Ila JB KI 3 a	Luskey Brothers & Co.,
1956	Aliva J J V Mrs	Luskey Brothers
1952	Avila J B KI	Luskeys Directory Service Co.

819 5TH E

<u>Year</u>	<u>Uses</u>	<u>Source</u>
1960	Jimenex Irma Mrs	Luskey Brothers & Co.,
1956	Sanders D D	Luskey Brothers
1952	Sanders D D KI	Luskeys Directory Service Co.

821 5TH E

<u>Year</u>	<u>Uses</u>	<u>Source</u>
1960	Medina Margt KI 3 a	Luskey Brothers & Co.,
1956	Heinsaar Adolf	Luskey Brothers
1952	Hoffman A C	Luskeys Directory Service Co.

822 5TH E

<u>Year</u>	<u>Uses</u>	<u>Source</u>
1960	Carter Curtis XI 2 a	Luskey Brothers & Co.,
1956	Fulton B D	Luskey Brothers
1952	Carter Curtis	Luskeys Directory Service Co.
1920	Smith Peter W	Santa Ana Directory Co.

823 5TH E

<u>Year</u>	<u>Uses</u>	<u>Source</u>
1960	Benton DL	Luskey Brothers & Co.,
1956	Lackyard B D	Luskey Brothers
1952	Lackyard B D	Luskeys Directory Service Co.

824 5TH E

<u>Year</u>	<u>Uses</u>	<u>Source</u>
1960	No return	Luskey Brothers & Co.,
1956	Noonan W L pntr	Luskey Brothers

FINDINGS

<u>Year</u>	<u>Uses</u>	<u>Source</u>
1952	Hale Eugenie Mrs KI	Luskeys Directory Service Co.
1920	Crawford T J	Santa Ana Directory Co.

827 5TH E

<u>Year</u>	<u>Uses</u>	<u>Source</u>
1960	Valdez JG KI 3 a	Luskey Brothers & Co.,
1956	Hutchinson Anna Mrs	Luskey Brothers
1952	Hutchinson Anna Mrs KI	Luskeys Directory Service Co.

901 5TH E

<u>Year</u>	<u>Uses</u>	<u>Source</u>
1960	Model Lndy&Clnrs KI 2 a	Luskey Brothers & Co.,
1956	Model Lndy & CIng	Luskey Brothers
1952	Model Lndy & CIng KI	Luskeys Directory Service Co.

902 5TH E

<u>Year</u>	<u>Uses</u>	<u>Source</u>
1960	Vance Dephina M	Luskey Brothers & Co.,
1956	Carter Curtis	Luskey Brothers
1952	Vance Della Mrs	Luskeys Directory Service Co.
1920	Culler L S	Santa Ana Directory Co.

5TH ST

700 5TH ST

<u>Year</u>	<u>Uses</u>	<u>Source</u>
1991	C & R Plumbing Co	Pacific Bell
1975	C & R Plumbing Co	Luskey Brothers & Co., Inc.
	Hermansen Chas	Luskey Brothers & Co., Inc.
1970	Rampart Construction Tnc	General Telephone Co., of California
	Lomar Corp	General Telephone Co., of California
1966	Lomar Corp	Pacific Telephone

5TH ST E

702 5TH ST E

<u>Year</u>	<u>Uses</u>	<u>Source</u>
1930	G 0 Ravenk 1 p	Western Directory Co.
1925	G F Ravenkemp	Western Directory Co.
1922	John Long	Western Directory Co.

FINDINGS

<u>Year</u>	<u>Uses</u>	<u>Source</u>
1921	Mrs E J Shaffer	Western Directory Co.

708 5TH ST E

<u>Year</u>	<u>Uses</u>	<u>Source</u>
1936	Aniton Giunderson	Western Directory Co.
1930	A R Kelley	Western Directory Co.
1925	C R Baird	Western Directory Co.
1922	C R Baird	Western Directory Co.
1921	C R Baird	Western Directory Co.

709 5TH ST E

<u>Year</u>	<u>Uses</u>	<u>Source</u>
1925	Mrs Ida Confer	Western Directory Co.
1922	Mrs Ida Confer	Western Directory Co.
1921	Mrs Ada Confer	Western Directory Co.

712 5TH ST E

<u>Year</u>	<u>Uses</u>	<u>Source</u>
1936	O P Rawnkntmp	Western Directory Co.
1930	T Bra nnan	Western Directory Co.
1925	E T Brannan	Western Directory Co.
1922	E T Brannan	Western Directory Co.
1921	E T Brannan	Western Directory Co.

716 5TH ST E

<u>Year</u>	<u>Uses</u>	<u>Source</u>
1936	I P Mitchell	Western Directory Co.
1930	R P Mitchell	Western Directory Co.
1925	R P Mitchell	Western Directory Co.

719 5TH ST E

<u>Year</u>	<u>Uses</u>	<u>Source</u>
1936	O O Sehtiult	Western Directory Co.
1930	I A Henderson Mrs A M Taylor	Western Directory Co.
1925	RMunroe	Western Directory Co.
1922	W V Cumpston	Western Directory Co.
1921	J H Merritt	Western Directory Co.

FINDINGS

720 5TH ST E

<u>Year</u>	<u>Uses</u>	<u>Source</u>
1936	Michael Ortiz	Western Directory Co.
1930	Michael Orimh	Western Directory Co.
1925	Miguel Ortiz	Western Directory Co.
1922	Miguel Ortiz	Western Directory Co.
1921	Miguel Ortiz	Western Directory Co.

801 5TH ST E

<u>Year</u>	<u>Uses</u>	<u>Source</u>
1936	Jas IHamilton m 02 P R 1 Co iib sta	Western Directory Co.
1930	C 0 Latshlw	Western Directory Co.
1925	Rosa Gustlin	Western Directory Co.
1922	Mrs Olive Lo pez	Western Directory Co.
1921	G J Gilbert	Western Directory Co.

802 5TH ST E

<u>Year</u>	<u>Uses</u>	<u>Source</u>
1930	P E Sub St	Western Directory Co.
1925	P E Ry Sub Station	Western Directory Co.
1922	P E Ry Sub Station	Western Directory Co.
1921	P E Ry Sub Station	Western Directory Co.

805 5TH ST E

<u>Year</u>	<u>Uses</u>	<u>Source</u>
1930	R S Pinke	Western Directory Co.
1925	David E Adams	Western Directory Co.
1922	David B Adams	Western Directory Co.
1921	David Adams	Western Directory Co.

809 5TH ST E

<u>Year</u>	<u>Uses</u>	<u>Source</u>
1930	H A Buhrman	Western Directory Co.
1925	H A Buhrman	Western Directory Co.
1922	Mrs C I Waltz	Western Directory Co.
1921	Mrs C I Waltz	Western Directory Co.

814 5TH ST E

<u>Year</u>	<u>Uses</u>	<u>Source</u>
1936	Neal B rock	Western Directory Co.
1930	Neal Brock	Western Directory Co.

FINDINGS

<u>Year</u>	<u>Uses</u>	<u>Source</u>
1925	N U Brock	Western Directory Co.

815 5TH ST E

<u>Year</u>	<u>Uses</u>	<u>Source</u>
1936	Mrsa Mbael Whitakter	Western Directory Co.
1925	E C Cornett	Western Directory Co.
1922	Mrs Emmma Walter	Western Directory Co.
1921	Mrs Emma Walter	Western Directory Co.

818 5TH ST E

<u>Year</u>	<u>Uses</u>	<u>Source</u>
1930	Mrs 10 C Corietf	Western Directory Co.
	Harry Owens	Western Directory Co.
1925	H L Drew	Western Directory Co.

819 5TH ST E

<u>Year</u>	<u>Uses</u>	<u>Source</u>
1930	A C Wiebe iffarage	Western Directory Co.
1925	A C Wiebe	Western Directory Co.
1922	A C Wiebe	Western Directory Co.
1921	A C Wiebe	Western Directory Co.

821 5TH ST E

<u>Year</u>	<u>Uses</u>	<u>Source</u>
1930	Mrs M XI Toi linmon	Western Directory Co.
1925	Geo Tomlinson	Western Directory Co.
1922	Geo Tomlinson	Western Directory Co.
1921	Geo Tomlinson	Western Directory Co.

822 5TH ST E

<u>Year</u>	<u>Uses</u>	<u>Source</u>
1936	Henry Co e	Western Directory Co.
1930	Eugene Rhines	Western Directory Co.
1925	J D Clark	Western Directory Co.
1922	C W Rowland	Western Directory Co.
1921	C W Rowland	Western Directory Co.

823 5TH ST E

<u>Year</u>	<u>Uses</u>	<u>Source</u>
1930	C R Wallace	Western Directory Co.

FINDINGS

<u>Year</u>	<u>Uses</u>	<u>Source</u>
1925	Claude Wallace	Western Directory Co.
1922	Paul Ladiges	Western Directory Co.

824 5TH ST E

<u>Year</u>	<u>Uses</u>	<u>Source</u>
1930	Mrs Lena Ellsworth	Western Directory Co.
1925	Jas Walmsley	Western Directory Co.
1922	N E Meister	Western Directory Co.
1921	A S Wright	Western Directory Co.

827 5TH ST E

<u>Year</u>	<u>Uses</u>	<u>Source</u>
1936	W L Hutchinson	Western Directory Co.
1930	F U Ti ornhill	Western Directory Co.
1925	J O Thornhill	Western Directory Co.
1922	Frank Thornhill	Western Directory Co.

900 5TH ST E

<u>Year</u>	<u>Uses</u>	<u>Source</u>
1936	Japanese	Western Directory Co.

901 5TH ST E

<u>Year</u>	<u>Uses</u>	<u>Source</u>
1930	Model Laundry Co	Western Directory Co.
1925	Model Laundry Co	Western Directory Co.

902 5TH ST E

<u>Year</u>	<u>Uses</u>	<u>Source</u>
1936	I L Andrms	Western Directory Co.
1930	Edwin Jones	Western Directory Co.
1925	Mrs T Herrin	Western Directory Co.
1922	B H 1 Schuchardt	Western Directory Co.

5TH ST W

701 5TH ST W

<u>Year</u>	<u>Uses</u>	<u>Source</u>
1936	Mrs N L Me Naught	Western Directory Co.
1930	Mrs N L Mc Naught	Western Directory Co.
1925	Chas Mc Naught	Western Directory Co.
1922	C O W Mc Naught	Western Directory Co.

FINDINGS

<u>Year</u>	<u>Uses</u>	<u>Source</u>
1921	C W Mc Naught	Western Directory Co.

704 5TH ST W

<u>Year</u>	<u>Uses</u>	<u>Source</u>
1936	J T Mc Intyre	Western Directory Co.
1930	S L Aubin chiro	Western Directory Co.
1925	S L Aubin	Western Directory Co.
1922	Frank Boyd	Western Directory Co.
1921	Frank Boyd	Western Directory Co.

710 5TH ST W

<u>Year</u>	<u>Uses</u>	<u>Source</u>
1930	Mrs G H Riddell	Western Directory Co.
1925	B G Metz	Western Directory Co.
1922	B G Metz	Western Directory Co.
1921	B G Metz	Western Directory Co.

711 5TH ST W

<u>Year</u>	<u>Uses</u>	<u>Source</u>
1936	O J Jemison	Western Directory Co.
1930	O J Jemison	Western Directory Co.
1925	O J Jemison	Western Directory Co.
1922	Okey J Jemison	Western Directory Co.
1921	Okey J Jemison	Western Directory Co.

714 5TH ST W

<u>Year</u>	<u>Uses</u>	<u>Source</u>
1936	Ora Myers	Western Directory Co.
1930	Mrs M M Quinlan	Western Directory Co.
1925	Mrs L F Maser	Western Directory Co.

717 5TH ST W

<u>Year</u>	<u>Uses</u>	<u>Source</u>
1936	Scott Wiles	Western Directory Co.
1930	J G Argo	Western Directory Co.
1925	M L Lane	Western Directory Co.
1922	M L Lane	Western Directory Co.
1921	M L Lane	Western Directory Co.

FINDINGS

719 5TH ST W

<u>Year</u>	<u>Uses</u>	<u>Source</u>
1936	J J Ward	Western Directory Co.
1930	Vacant	Western Directory Co.
1925	Mrs Ellen M Young	Western Directory Co.
1922	Mrs Ella M Young	Western Directory Co.
1921	Ella M Young	Western Directory Co.

720 5TH ST W

<u>Year</u>	<u>Uses</u>	<u>Source</u>
1936	Carrie Morse	Western Directory Co.
1930	Carrie E Morse	Western Directory Co.
1925	Mrs Sydney Morse	Western Directory Co.
1922	Mrs S G Morse	Western Directory Co.
1921	Mrs S G Morse	Western Directory Co.

721 5TH ST W

<u>Year</u>	<u>Uses</u>	<u>Source</u>
1936	Frances Haddock	Western Directory Co.
1930	C V Calhoun	Western Directory Co.
1925	Geo O Peavey	Western Directory Co.
1922	G O Peavey	Western Directory Co.
1921	Matt Snyder	Western Directory Co.

801 5TH ST W

<u>Year</u>	<u>Uses</u>	<u>Source</u>
1922	G W Terrill	Western Directory Co.

802 5TH ST W

<u>Year</u>	<u>Uses</u>	<u>Source</u>
1936	Dixon Pump Wks	Western Directory Co.
1930	Dixon Pump Wks	Western Directory Co.
1925	Dixons Pump Works	Western Directory Co.
1922	Dixons Pump Works	Western Directory Co.
1921	Dixons Pump Works	Western Directory Co.

803 5TH ST W

<u>Year</u>	<u>Uses</u>	<u>Source</u>
1922	L A Morgan	Western Directory Co.
1921	L A Morgan	Western Directory Co.

FINDINGS

805 5TH ST W

<u>Year</u>	<u>Uses</u>	<u>Source</u>
1936	Dean Court	Western Directory Co.
1930	Dean Court	Western Directory Co.
1922	Mrs E G Androus	Western Directory Co.
1921	R L Smith	Western Directory Co.

807 5TH ST W

<u>Year</u>	<u>Uses</u>	<u>Source</u>
1922	F A Thompson	Western Directory Co.
1921	R L Rogers	Western Directory Co.

811 5TH ST W

<u>Year</u>	<u>Uses</u>	<u>Source</u>
1936	F M Dean	Western Directory Co.
1930	F M Dean	Western Directory Co.
1925	F M Dean	Western Directory Co.
1922	W F Smith	Western Directory Co.
1921	Vacant	Western Directory Co.

813 5TH ST W

<u>Year</u>	<u>Uses</u>	<u>Source</u>
1936	C B Roberts	Western Directory Co.
1930	Mrs L S Roberts	Western Directory Co.
1925	W F Smith	Western Directory Co.
1922	R W Fowler	Western Directory Co.
1921	J J Lopez	Western Directory Co.

815 5TH ST W

<u>Year</u>	<u>Uses</u>	<u>Source</u>
1936	Vacant	Western Directory Co.
1930	J H Sargent	Western Directory Co.
1925	B J Koster	Western Directory Co.
1922	B M Minnix	Western Directory Co.
1921	C C Schultz	Western Directory Co.

817 5TH ST W

<u>Year</u>	<u>Uses</u>	<u>Source</u>
1936	W B Cook	Western Directory Co.
1930	C H Benford	Western Directory Co.
1925	H I Jones	Western Directory Co.

FINDINGS

819 5TH ST W

<u>Year</u>	<u>Uses</u>	<u>Source</u>
1936	H L Harding	Western Directory Co.
1930	H L Harding	Western Directory Co.
1925	H L Harding	Western Directory Co.
1922	H L Harding	Western Directory Co.
1921	H L Harding	Western Directory Co.

820 5TH ST W

<u>Year</u>	<u>Uses</u>	<u>Source</u>
1936	Reorganized Church of Jesus Christ 0a Crowell	Western Directory Co. Western Directory Co.
1930	Reorganized Church of Jesus Christ	Western Directory Co.
1925	Reorganized Church of Jesus Christ	Western Directory Co.

821 5TH ST W

<u>Year</u>	<u>Uses</u>	<u>Source</u>
1930	Mrs M E Sweet groc	Western Directory Co.
1925	Isaac Thomas serv sta	Western Directory Co.
1922	W B Alexander	Western Directory Co.
1921	W B Alexander	Western Directory Co.

902 5TH ST W

<u>Year</u>	<u>Uses</u>	<u>Source</u>
1936	Al Adrain serv sta	Western Directory Co.
1930	Alex Adrian serv sta	Western Directory Co.

903 5TH ST W

<u>Year</u>	<u>Uses</u>	<u>Source</u>
1936	B H Baker	Western Directory Co.
1930	B H Baker	Western Directory Co.
1925	B H Baker	Western Directory Co.
1922	B H Baker	Western Directory Co.
1921	Jas OBrien	Western Directory Co.

6TH E

601 6TH E

<u>Year</u>	<u>Uses</u>	<u>Source</u>
1956	Armstrong P F	Luskey Brothers
1952	Melton H D KI	Luskeys Directory Service Co.

FINDINGS

<u>Year</u>	<u>Uses</u>	<u>Source</u>
1920	Barnard Wm	Santa Ana Directory Co.

602 6TH E

<u>Year</u>	<u>Uses</u>	<u>Source</u>
1956	Whiddon G W	Luskey Brothers
1952	Mc Cleary L E IVlrs KI 2 022 L	Luskeys Directory Service Co.
1920	Miller S T	Santa Ana Directory Co.

603 6TH E

<u>Year</u>	<u>Uses</u>	<u>Source</u>
1956	Robinson C V tree serv	Luskey Brothers
1952	serv KI 3 246 W	Luskeys Directory Service Co.
	Robinson C V tree	Luskeys Directory Service Co.
1920	Robinson Jeptha	Santa Ana Directory Co.

605 6TH E

<u>Year</u>	<u>Uses</u>	<u>Source</u>
1956	Bryson Dora Mrs	Luskey Brothers
1952	Fair A M Mrs	Luskeys Directory Service Co.

607 6TH E

<u>Year</u>	<u>Uses</u>	<u>Source</u>
1956	Gould J R	Luskey Brothers
1952	Gross F T carp KI 3 204 E	Luskeys Directory Service Co.
1920	Ireland T H	Santa Ana Directory Co.

608 6TH E

<u>Year</u>	<u>Uses</u>	<u>Source</u>
1956	Woodward I E	Luskey Brothers
1952	Woodward I E 1KI	Luskeys Directory Service Co.
1920	Lowe W H	Santa Ana Directory Co.

609 6TH E

<u>Year</u>	<u>Uses</u>	<u>Source</u>
1956	Ellsworth Marie K	Luskey Brothers
1952	rear	Luskeys Directory Service Co.
	Ellsworth Marie K	Luskeys Directory Service Co.
1920	Flood Amanda Mrs	Santa Ana Directory Co.

FINDINGS

612 6TH E

<u>Year</u>	<u>Uses</u>	<u>Source</u>
1956	Vacant	Luskey Brothers
1952	Hausawer A F	Luskeys Directory Service Co.
1920	Hausauer Mathilde Mrs	Santa Ana Directory Co.

613 6TH E

<u>Year</u>	<u>Uses</u>	<u>Source</u>
1956	Segura F B	Luskey Brothers
1952	Segura F V	Luskeys Directory Service Co.
1920	Tucker J W	Santa Ana Directory Co.

616 6TH E

<u>Year</u>	<u>Uses</u>	<u>Source</u>
1920	Castillo Marion	Santa Ana Directory Co.

617 6TH E

<u>Year</u>	<u>Uses</u>	<u>Source</u>
1956	Becerra S H	Luskey Brothers
1952	Pascoe W M	Luskeys Directory Service Co.
1920	Shain J M	Santa Ana Directory Co.

620 6TH E

<u>Year</u>	<u>Uses</u>	<u>Source</u>
1956	Arrow Lndy & Clnrs	Luskey Brothers
1952	Arrow Lndy & Linen Sup Co Inc KI	Luskeys Directory Service Co.
1920	Turner John	Santa Ana Directory Co.

702 6TH E

<u>Year</u>	<u>Uses</u>	<u>Source</u>
1956	Muckenthaler A R	Luskey Brothers
1952	Muckenthaler A R I1 2 413c	Luskeys Directory Service Co.

706 6TH E

<u>Year</u>	<u>Uses</u>	<u>Source</u>
1956	Baer C D	Luskey Brothers
1952	Baer C D KI	Luskeys Directory Service Co.
1920	Vogt S S	Santa Ana Directory Co.

709 6TH E

<u>Year</u>	<u>Uses</u>	<u>Source</u>
1956	Graves R E	Luskey Brothers

FINDINGS

<u>Year</u>	<u>Uses</u>	<u>Source</u>
1952	Etchison LA Mrs KI	Luskeys Directory Service Co.
1920	Whelan John	Santa Ana Directory Co.

710 6TH E

<u>Year</u>	<u>Uses</u>	<u>Source</u>
1956	Gonzales Alf	Luskey Brothers
1952	Gonzales Alf KI 2 222 E	Luskeys Directory Service Co.
1920	Smith E Mrs	Santa Ana Directory Co.

711 6TH E

<u>Year</u>	<u>Uses</u>	<u>Source</u>
1956	West W M	Luskey Brothers
1952	Murphy J J	Luskeys Directory Service Co.
1920	Todd J H	Santa Ana Directory Co.

714 6TH E

<u>Year</u>	<u>Uses</u>	<u>Source</u>
1956	Turnbaugh H J	Luskey Brothers
1952	Turnbaugh H J KI 3 512 C	Luskeys Directory Service Co.
1920	Mickelson C	Santa Ana Directory Co.

720 6TH E

<u>Year</u>	<u>Uses</u>	<u>Source</u>
1956	Wilhelm J C	Luskey Brothers
1952	Wilhelm J C KI	Luskeys Directory Service Co.
1920	Burgan S R	Santa Ana Directory Co.

802 6TH E

<u>Year</u>	<u>Uses</u>	<u>Source</u>
1956	Smith R E	Luskey Brothers
1952	Smith R E KI	Luskeys Directory Service Co.

806 6TH E

<u>Year</u>	<u>Uses</u>	<u>Source</u>
1956	Vacant	Luskey Brothers
1952	Frederick G N KI1 2 345 Y	Luskeys Directory Service Co.

807 6TH E

<u>Year</u>	<u>Uses</u>	<u>Source</u>
1952	First Church of God Hall	Luskeys Directory Service Co.

FINDINGS

809 6TH E

<u>Year</u>	<u>Uses</u>	<u>Source</u>
1952	First Church of God	Luskeys Directory Service Co.

810 6TH E

<u>Year</u>	<u>Uses</u>	<u>Source</u>
1956	Duran J J	Luskey Brothers
1952	Duran J J KI	Luskeys Directory Service Co.

814 6TH E

<u>Year</u>	<u>Uses</u>	<u>Source</u>
1956	Ellis R A	Luskey Brothers
1952	Ellis R A KI	Luskeys Directory Service Co.

818 6TH E

<u>Year</u>	<u>Uses</u>	<u>Source</u>
1956	Mc Cullum B L	Luskey Brothers
1952	Mc Cullum B L KI	Luskeys Directory Service Co.

822 6TH E

<u>Year</u>	<u>Uses</u>	<u>Source</u>
1956	Monaco V F	Luskey Brothers
1952	Monaco V F KI 2 061 C	Luskeys Directory Service Co.

824 6TH E

<u>Year</u>	<u>Uses</u>	<u>Source</u>
1956	Frederick G N	Luskey Brothers
1952	Pennington G W	Luskeys Directory Service Co.

826 6TH E

<u>Year</u>	<u>Uses</u>	<u>Source</u>
1956	Blanchard S F Mrs	Luskey Brothers
1952	Blanchard S F KI 2 548 C	Luskeys Directory Service Co.

901 6TH E

<u>Year</u>	<u>Uses</u>	<u>Source</u>
1956	1/2 Mc Intosh R G	Luskey Brothers
	Cathcart F E	Luskey Brothers
1952	Mc Intosh R G	Luskeys Directory Service Co.
	Cathcart F E	Luskeys Directory Service Co.
1920	Madison Cynthia Mrs	Santa Ana Directory Co.

FINDINGS

907 6TH E

<u>Year</u>	<u>Uses</u>	<u>Source</u>
1956	Palacio J S	Luskey Brothers
1952	Green Eli KI Warren E K KI	Luskeys Directory Service Co. Luskeys Directory Service Co.
	Deadmon Sami KI 2 034 C	Luskeys Directory Service Co.

910 6TH E

<u>Year</u>	<u>Uses</u>	<u>Source</u>
1956	Ruiz M J	Luskey Brothers
1952	Ruiz Manuel KI 3 977 L	Luskeys Directory Service Co.
1920	Fahey Mary Mrs	Santa Ana Directory Co.

911 6TH E

<u>Year</u>	<u>Uses</u>	<u>Source</u>
1956	Arreola Mario	Luskey Brothers
1952	Kiley T F	Luskeys Directory Service Co.
1920	Mexicans	Santa Ana Directory Co.

920 6TH E

<u>Year</u>	<u>Uses</u>	<u>Source</u>
1956	Sorensen S F mason contr	Luskey Brothers

932 6TH E

<u>Year</u>	<u>Uses</u>	<u>Source</u>
1920	Felts E A	Santa Ana Directory Co.

6TH ST

761 6TH ST

<u>Year</u>	<u>Uses</u>	<u>Source</u>
1980	Master Charge & Ready Reserve	Pacific Telephone
	Balances & Credit Ratings	Pacific Telephone
	New Loan Applications	Pacific Telephone
	Auto & Other Installments	Pacific Telephone
	Other Departments	Pacific Telephone
	Real Estate	Pacific Telephone
	Exchange & Collections	Pacific Telephone
	Safe Deposit	Pacific Telephone

FINDINGS

6TH ST E

601 6TH ST E

<u>Year</u>	<u>Uses</u>	<u>Source</u>
1945	Mrs M E Park	Western Directory Co.
1936	Vacant	Western Directory Co.
1930	Mrs A L Farrar	Western Directory Co.
1925	R L Mason	Western Directory Co.
1922	Wm Barnard	Western Directory Co.
1921	Wm Barnard	Western Directory Co.

602 6TH ST E

<u>Year</u>	<u>Uses</u>	<u>Source</u>
1945	H O C Mc Cleary	Western Directory Co.
	W D Anderson	Western Directory Co.
1936	W D Anderson J A Holmberg	Western Directory Co.
1930	S T Miller	Western Directory Co.
1925	S T Miller	Western Directory Co.
1922	S T Miller	Western Directory Co.
1921	S T Miller	Western Directory Co.

603 6TH ST E

<u>Year</u>	<u>Uses</u>	<u>Source</u>
1945	O V Robinson	Western Directory Co.
1936	C G Briner	Western Directory Co.
1930	Jeptha Robinson	Western Directory Co.
1925	Jeptha Robinson	Western Directory Co.
1922	Jeptha Robinson	Western Directory Co.
1921	Jeptha Robinson I E Reed	Western Directory Co.

607 6TH ST E

<u>Year</u>	<u>Uses</u>	<u>Source</u>
1945	Elsie Magoon	Western Directory Co.
1936	F E Stanley	Western Directory Co.
1930	L B Cummings	Western Directory Co.
1925	Vacant	Western Directory Co.
1922	H W Garlick	Western Directory Co.
1921	H W Garlick	Western Directory Co.

FINDINGS

608 6TH ST E

<u>Year</u>	<u>Uses</u>	<u>Source</u>
1945	F B Hasty	Western Directory Co.
1936	W H Lowe	Western Directory Co.
1930	W H Lowe	Western Directory Co.
1925	W H Lowe	Western Directory Co.
1922	W H Lowe	Western Directory Co.
1921	W H Lowe	Western Directory Co.

609 6TH ST E

<u>Year</u>	<u>Uses</u>	<u>Source</u>
1945	Mrs Lena Elsworth	Western Directory Co.
	D J Rios	Western Directory Co.
1936	A C Mc Cullough	Western Directory Co.
1930	N L Forbes	Western Directory Co.
1925	J R Dell	Western Directory Co.
1922	Mrs Amanda E Flood	Western Directory Co.
1921	Mrs Amanda Flood	Western Directory Co.

612 6TH ST E

<u>Year</u>	<u>Uses</u>	<u>Source</u>
1945	Vacant	Western Directory Co.
1936	Vacant	Western Directory Co.
1930	Vacant	Western Directory Co.
1925	Mrs Mathilde Hausauer	Western Directory Co.
1922	Mrs Mathilde Hausauer	Western Directory Co.
1921	Mrs Mathilde Hausauer	Western Directory Co.

613 6TH ST E

<u>Year</u>	<u>Uses</u>	<u>Source</u>
1945	a W H Rayburn	Western Directory Co.
1936	Mrs R F Cole	Western Directory Co.
1930	C L Cole	Western Directory Co.
1925	C L Cole	Western Directory Co.
1922	C L Cole	Western Directory Co.
1921	J F Britton	Western Directory Co.

616 6TH ST E

<u>Year</u>	<u>Uses</u>	<u>Source</u>
1936	Peter Hansen	Western Directory Co.
1930	Peter Hansen	Western Directory Co.

FINDINGS

<u>Year</u>	<u>Uses</u>	<u>Source</u>
1925	Peter Hansen	Western Directory Co.
1922	Peter Hansen	Western Directory Co.
1921	Marion Castillo Peter Hanson	Western Directory Co.

617 6TH ST E

<u>Year</u>	<u>Uses</u>	<u>Source</u>
1945	J D Maloney	Western Directory Co.
1936	J M Sham	Western Directory Co.
1930	J M Shain	Western Directory Co.
1925	J M Sham	Western Directory Co.
1922	J M Shain	Western Directory Co.
1921	J M Shamin	Western Directory Co.

620 6TH ST E

<u>Year</u>	<u>Uses</u>	<u>Source</u>
1945	Arrow Lndy & Linen Sup ply Co	Western Directory Co.
1936	Arrow Lndy & Linen Sup ply	Western Directory Co.
1930	Careful Laundry	Western Directory Co.
1925	J R Pratt	Western Directory Co.
1922	Mrs Elizabeth Page	Western Directory Co.
1921	Mrs Elizabeth Page	Western Directory Co.

622 6TH ST E

<u>Year</u>	<u>Uses</u>	<u>Source</u>
1925	C L Groves	Western Directory Co.

702 6TH ST E

<u>Year</u>	<u>Uses</u>	<u>Source</u>
1945	A R Muckenthaler	Western Directory Co.

706 6TH ST E

<u>Year</u>	<u>Uses</u>	<u>Source</u>
1945	S S Vogt	Western Directory Co.
1936	S S Vogt	Western Directory Co.
1930	S S Vogt	Western Directory Co.
1925	S S Vogt	Western Directory Co.
1922	S S Vogt	Western Directory Co.
1921	S S Vogt	Western Directory Co.

FINDINGS

709 6TH ST E

<u>Year</u>	<u>Uses</u>	<u>Source</u>
1945	P L Etchison	Western Directory Co.
1936	Mrs Eliz Utick	Western Directory Co.
1930	John Whelan	Western Directory Co.
1925	John Whelan	Western Directory Co.
1922	John Whelan	Western Directory Co.
1921	John Whelan	Western Directory Co.

710 6TH ST E

<u>Year</u>	<u>Uses</u>	<u>Source</u>
1945	Gordon Eastman	Western Directory Co.
	AL L Woods	Western Directory Co.
	J P Bruce	Western Directory Co.
1936	C M Smith	Western Directory Co.
1930	C M Smith	Western Directory Co.
1925	C M Smith	Western Directory Co.
1922	C M Smith	Western Directory Co.
1921	H L Williamson	Western Directory Co.

711 6TH ST E

<u>Year</u>	<u>Uses</u>	<u>Source</u>
1945	Emile Goubert	Western Directory Co.
1936	Mrs Christine Gorman	Western Directory Co.
1930	Mrs Christine Gorman	Western Directory Co.
1925	Mrs Christine Gorman	Western Directory Co.
1922	Mrs Christine German	Western Directory Co.
1921	Mrs Christine German	Western Directory Co.

714 6TH ST E

<u>Year</u>	<u>Uses</u>	<u>Source</u>
1945	H J Turnbaugh	Western Directory Co.
1936	Fidencio Borboa	Western Directory Co.
1930	Mrs B E Mc Coy beauty par lor	Western Directory Co.
1925	H J Heaney	Western Directory Co.
1922	Mrs C Mikelson	Western Directory Co.
1921	Mrs C Mickelson	Western Directory Co.

720 6TH ST E

<u>Year</u>	<u>Uses</u>	<u>Source</u>
1945	M Beulah Cornett	Western Directory Co.

FINDINGS

<u>Year</u>	<u>Uses</u>	<u>Source</u>
1936	J H Strand	Western Directory Co.
1930	Mrs C H Burgan	Western Directory Co.
1925	5 R Burgan	Western Directory Co.
1922	S R Burgan	Western Directory Co.
1921	S R Burgan	Western Directory Co.

802 6TH ST E

<u>Year</u>	<u>Uses</u>	<u>Source</u>
1945	a R E Smith	Western Directory Co.
1936	R E Smith	Western Directory Co.
1930	R E Smith	Western Directory Co.
1925	R E Smith	Western Directory Co.
1922	R E Smith	Western Directory Co.
1921	RE Smith	Western Directory Co.

806 6TH ST E

<u>Year</u>	<u>Uses</u>	<u>Source</u>
1945	G N Frederick	Western Directory Co.
1936	Vacant	Western Directory Co.
1930	Mrs C C Clarke	Western Directory Co.
1925	R L Britton	Western Directory Co.
1922	B L Smith	Western Directory Co.
1921	R S Riffle	Western Directory Co.

809 6TH ST E

<u>Year</u>	<u>Uses</u>	<u>Source</u>
1945	Trinity Lutheran Church	Western Directory Co.
1936	Trinity Lutheran Church	Western Directory Co.

810 6TH ST E

<u>Year</u>	<u>Uses</u>	<u>Source</u>
1945	W L Wooten	Western Directory Co.
1936	T M Clark	Western Directory Co.
1930	W A Marymee	Western Directory Co.
1925	J S Robinson	Western Directory Co.
1922	J S Robinson	Western Directory Co.
1921	J S Robinson	Western Directory Co.

FINDINGS

814 6TH ST E

<u>Year</u>	<u>Uses</u>	<u>Source</u>
1945	R A EUis	Western Directory Co.
1936	B J Rathbun	Western Directory Co.
1930	J PF Ireland	Western Directory Co.
1925	J F Kaufman	Western Directory Co.
1922	J F Kaufman	Western Directory Co.
1921	J F Kaufman	Western Directory Co.

818 6TH ST E

<u>Year</u>	<u>Uses</u>	<u>Source</u>
1945	B L Mc Cullum	Western Directory Co.
1936	B L Mc Cullum	Western Directory Co.
1930	S L Bennett	Western Directory Co.
1925	Mrs Anna Hudgins	Western Directory Co.
1922	G R Baxter	Western Directory Co.

820 6TH ST E

<u>Year</u>	<u>Uses</u>	<u>Source</u>
1945	L A Smith	Western Directory Co.

822 6TH ST E

<u>Year</u>	<u>Uses</u>	<u>Source</u>
1945	G W Pennington	Western Directory Co.
1936	R C Leach	Western Directory Co.
1930	R C Leach	Western Directory Co.
1925	R C Leach	Western Directory Co.
1922	W M Huff	Western Directory Co.

824 6TH ST E

<u>Year</u>	<u>Uses</u>	<u>Source</u>
1936	G W Pennington	Western Directory Co.
1930	Transient	Western Directory Co.
1925	H V Taylor	Western Directory Co.
1922	O L Quandt	Western Directory Co.

826 6TH ST E

<u>Year</u>	<u>Uses</u>	<u>Source</u>
1945	a Mrs S P Blanchard	Western Directory Co.
1936	Jacob Dell	Western Directory Co.
1930	W C Blanchardc	Western Directory Co.

FINDINGS

<u>Year</u>	<u>Uses</u>	<u>Source</u>
1925	WV C Blanchard	Western Directory Co.
1922	W E Brown	Western Directory Co.

901 6TH ST E

<u>Year</u>	<u>Uses</u>	<u>Source</u>
1945	Mrs Margaret Scott	Western Directory Co.
	A Pete Hudson	Western Directory Co.
1936	Mrs Margaret Scott	Western Directory Co.
1930	Mrs Margaret Scott	Western Directory Co.
1925	Mrs Cynthia Madison	Western Directory Co.
1922	Mrs Cynthia Madison	Western Directory Co.
1921	Mrs Cynthia Madison	Western Directory Co.

903 6TH ST E

<u>Year</u>	<u>Uses</u>	<u>Source</u>
1930	Mrs Rosa Maynard	Western Directory Co.
1925	Vacant	Western Directory Co.

907 6TH ST E

<u>Year</u>	<u>Uses</u>	<u>Source</u>
1945	Gabriel Beltran	Western Directory Co.
	Mrs D F Christy	Western Directory Co.
1936	Wm Mc Andrew	Western Directory Co.
	Ralph Romero	Western Directory Co.
1930	N Valdez	Western Directory Co.
	/ Mrs Teresa Ramirez S A Henry	Western Directory Co.
1925	Vacant	Western Directory Co.
	2 Albt Carl	Western Directory Co.
1922	L L Turner	Western Directory Co.
1921	Peter Rasmussen	Western Directory Co.

910 6TH ST E

<u>Year</u>	<u>Uses</u>	<u>Source</u>
1945	W F Cluverius	Western Directory Co.
1936	Jas Beeson	Western Directory Co.
1930	Mrs Mary Fahey	Western Directory Co.
1925	Mrs Mary Fahey	Western Directory Co.
1922	Mrs Mary Fahey	Western Directory Co.
1921	Mrs Mary Fahey	Western Directory Co.

FINDINGS

911 6TH ST E

<u>Year</u>	<u>Uses</u>	<u>Source</u>
1945	whse	Western Directory Co.
	T L Kiley apts 0 at S F Tracks Wheeler Supply Co	Western Directory Co.
1936	Mrs Alvira Sandow	Western Directory Co.
1930	Mrs Alvira Sandow	Western Directory Co.
1925	Mrs Alvira Sandow	Western Directory Co.
1922	Bemis Turner	Western Directory Co.
1921	Vacant	Western Directory Co.

932 6TH ST E

<u>Year</u>	<u>Uses</u>	<u>Source</u>
1925	Vacant	Western Directory Co.
1922	E A Felts	Western Directory Co.
1921	E A Felts	Western Directory Co.

6TH ST W

702 6TH ST W

<u>Year</u>	<u>Uses</u>	<u>Source</u>
1945	Fred Croddy	Western Directory Co.
1936	Theo Baessler	Western Directory Co.
1930	W C Noble	Western Directory Co.
1925	Mrs A A Noble	Western Directory Co.
1922	J S Crouch	Western Directory Co.
1921	Vacant	Western Directory Co.

704 6TH ST W

<u>Year</u>	<u>Uses</u>	<u>Source</u>
1945	Vacant	Western Directory Co.
1936	R A Cook	Western Directory Co.
1930	Wm Tatum	Western Directory Co.

706 6TH ST W

<u>Year</u>	<u>Uses</u>	<u>Source</u>
1945	G M Wright	Western Directory Co.
1936	G M Wright	Western Directory Co.
1930	Mrs Anna Scott	Western Directory Co.
1925	Mrs Anna M Scott	Western Directory Co.
1922	Mrs Anna M Scott	Western Directory Co.

FINDINGS

<u>Year</u>	<u>Uses</u>	<u>Source</u>
1921	Mrs Anna M Scott	Western Directory Co.

707 6TH ST W

<u>Year</u>	<u>Uses</u>	<u>Source</u>
1945	Vacant	Western Directory Co.
1936	Earl Shields	Western Directory Co.
1930	Mrs J P Cowden Walter Decker	Western Directory Co.

710 6TH ST W

<u>Year</u>	<u>Uses</u>	<u>Source</u>
1945	a P H Perry	Western Directory Co.
	Amelia Gates	Western Directory Co.
1936	J T Coulson	Western Directory Co.
	Geo Preble	Western Directory Co.
1930	Elmer Smith	Western Directory Co.
	Mrs R G Wailes	Western Directory Co.
1925	R L Barnto	Western Directory Co.
1922	E L Peacock	Western Directory Co.
1921	E L Peacock	Western Directory Co.

710/ 6TH ST W

<u>Year</u>	<u>Uses</u>	<u>Source</u>
1925	z Carl Carleton	Western Directory Co.

715 6TH ST W

<u>Year</u>	<u>Uses</u>	<u>Source</u>
1925	Robt Crockett	Western Directory Co.
1922	Charles Gebrig	Western Directory Co.
1921	Charles Gehrig	Western Directory Co.

718 6TH ST W

<u>Year</u>	<u>Uses</u>	<u>Source</u>
1945	Ruth G Griffith	Western Directory Co.
1936	V Ruth Griffith	Western Directory Co.
1930	V Ruth Griffith	Western Directory Co.
1925	V Ruth Griffith	Western Directory Co.
1922	G W Purkoy	Western Directory Co.

FINDINGS

719 6TH ST W

<u>Year</u>	<u>Uses</u>	<u>Source</u>
1925	Vacant	Western Directory Co.

720 6TH ST W

<u>Year</u>	<u>Uses</u>	<u>Source</u>
1945	Mrs A W Shumway	Western Directory Co.
	Garnsey St Peter Evangelical Lutheran Church	Western Directory Co. Western Directory Co.
1936	W H Bracewell	Western Directory Co.
1930	W H Bracewell	Western Directory Co.
1925	HD Adams	Western Directory Co.
1922	W L Hooe	Western Directory Co.

802 6TH ST W

<u>Year</u>	<u>Uses</u>	<u>Source</u>
1945	Mrs M G Garthe	Western Directory Co.
1936	M C Garthe	Western Directory Co.
1930	M C Garthe	Western Directory Co.
1925	F E Dearth	Western Directory Co.
1922	E P Allen	Western Directory Co.
1921	C N Mozley	Western Directory Co.

808 6TH ST W

<u>Year</u>	<u>Uses</u>	<u>Source</u>
1945	Mrs M E Gehrig	Western Directory Co.
1936	Chas Gehrig	Western Directory Co.
1930	Chas Gehrig	Western Directory Co.
1925	Chas Gebrig	Western Directory Co.

809 6TH ST W

<u>Year</u>	<u>Uses</u>	<u>Source</u>
1945	Mrs Anna Mc Creight	Western Directory Co.
1936	Mrs Anna Mc Creight	Western Directory Co.
1930	W A Swain	Western Directory Co.
1925	Willard A Swain	Western Directory Co.

811 6TH ST W

<u>Year</u>	<u>Uses</u>	<u>Source</u>
1945	a A S Wright	Western Directory Co.
1936	H C Guttridge	Western Directory Co.

FINDINGS

<u>Year</u>	<u>Uses</u>	<u>Source</u>
1930	C T Burgess	Western Directory Co.
1925	Vacant	Western Directory Co.
1922	Transients	Western Directory Co.
1921	R F Goodwin	Western Directory Co.

812 6TH ST W

<u>Year</u>	<u>Uses</u>	<u>Source</u>
1945	S D Byrd	Western Directory Co.
1936	Vacant	Western Directory Co.
1930	Fred Leslie	Western Directory Co.
1925	G E Mull	Western Directory Co.
1922	O J Hogg	Western Directory Co.
1921	C B Hawkins	Western Directory Co.

815 6TH ST W

<u>Year</u>	<u>Uses</u>	<u>Source</u>
1945	Wm Sheflin	Western Directory Co.
1936	Win Sheflin	Western Directory Co.
1930	Wm Sheflin	Western Directory Co.
1925	W K Sheflin	Western Directory Co.

818 6TH ST W

<u>Year</u>	<u>Uses</u>	<u>Source</u>
1945	Mrs J P Garretson apts	Western Directory Co.
1936	Mrs Effie Brown	Western Directory Co.
1930	L D Dutton	Western Directory Co.
1925	Mrs Loma Darby	Western Directory Co.
1922	Winnifred Mc Cardia	Western Directory Co.
1921	Winnifred Mic Cardia	Western Directory Co.

819 6TH ST W

<u>Year</u>	<u>Uses</u>	<u>Source</u>
1945	D B Linville	Western Directory Co.
1936	Nettie B Crutchfield	Western Directory Co.
	Mrs N J Shields	Western Directory Co.
1930	Mrs N J Shields	Western Directory Co.
	Mrs Loma Darby	Western Directory Co.
1925	M I Humphrey	Western Directory Co.
	R J Shields	Western Directory Co.
1922	R Ji Shields	Western Directory Co.

FINDINGS

<u>Year</u>	<u>Uses</u>	<u>Source</u>
1921	Mrs N J Geis	Western Directory Co.

820 6TH ST W

<u>Year</u>	<u>Uses</u>	<u>Source</u>
1945	E A Smith Jr	Western Directory Co.
1936	A L Berkland	Western Directory Co.
1930	A L Berkland	Western Directory Co.
1925	A L Berkland	Western Directory Co.
1922	G C Groves	Western Directory Co.
1921	Mrs M J Davis	Western Directory Co.

822 6TH ST W

<u>Year</u>	<u>Uses</u>	<u>Source</u>
1930	Vacant	Western Directory Co.
	H G Whitney	Western Directory Co.
1925	G A Whitney	Western Directory Co.
	D W Gossett	Western Directory Co.
1922	G A Whitney	Western Directory Co.
1921	G A Whitney	Western Directory Co.

BROWN

800 BROWN

<u>Year</u>	<u>Uses</u>	<u>Source</u>
1945	Mrs Emma Wood	Western Directory Co.

801 BROWN

<u>Year</u>	<u>Uses</u>	<u>Source</u>
1920	Doyle Elmer	Santa Ana Directory Co.

809 BROWN

<u>Year</u>	<u>Uses</u>	<u>Source</u>
1945	Floyd Van Cleave	Western Directory Co.

811 BROWN

<u>Year</u>	<u>Uses</u>	<u>Source</u>
1945	Winifred V Monroe	Western Directory Co.

812 BROWN

<u>Year</u>	<u>Uses</u>	<u>Source</u>
1945	Trinity Lutheran Sch	Western Directory Co.

FINDINGS

<u>Year</u>	<u>Uses</u>	<u>Source</u>
1920	Trinity Luthern Assembly hall	Santa Ana Directory Co.

816 BROWN

<u>Year</u>	<u>Uses</u>	<u>Source</u>
1945	Rev W L Duerr BROWN Contd	Western Directory Co.
1920	Rudnick E J Rev	Santa Ana Directory Co.

902 BROWN

<u>Year</u>	<u>Uses</u>	<u>Source</u>
1945	K O Lyons	Western Directory Co.
1920	Whitehead Virginia Mrs	Santa Ana Directory Co.

907 BROWN

<u>Year</u>	<u>Uses</u>	<u>Source</u>
1945	C O Wafford	Western Directory Co.

908 BROWN

<u>Year</u>	<u>Uses</u>	<u>Source</u>
1945	J O Wood apts	Western Directory Co.
1920	Reed I E Miss apartments	Santa Ana Directory Co.

909 BROWN

<u>Year</u>	<u>Uses</u>	<u>Source</u>
1945	Vacant	Western Directory Co.

910 BROWN

<u>Year</u>	<u>Uses</u>	<u>Source</u>
1945	la G W Nave	Western Directory Co.
	gi 11blrvin Dawson	Western Directory Co.

BROWN ST

801 BROWN ST

<u>Year</u>	<u>Uses</u>	<u>Source</u>
2002	DUNNPoul	Haines Company

Brown St

801 Brown St

<u>Year</u>	<u>Uses</u>	<u>Source</u>
2002	DUNNPoul	Haines Company

FINDINGS

<u>Year</u>	<u>Uses</u>	<u>Source</u>
1966	Edwards Rose	Pacific Telephone

BROWN ST

801 BROWN ST

<u>Year</u>	<u>Uses</u>	<u>Source</u>
1966	Edwards Rose	Pacific Telephone
1965	Edwards Rose	Luskey Brothers

Brown St

801 Brown St

<u>Year</u>	<u>Uses</u>	<u>Source</u>
1965	Edwards Rose	Luskey Brothers
1960	Edwards Rose D KI 3 a	Luskey Brothers & Co.,

BROWN ST

801 BROWN ST

<u>Year</u>	<u>Uses</u>	<u>Source</u>
1960	Edwards Rose D KI 3 a	Luskey Brothers & Co.,
1956	Edwards Rose Mrs	Luskey Brothers

Brown St

801 Brown St

<u>Year</u>	<u>Uses</u>	<u>Source</u>
1956	Edwards Rose Mrs	Luskey Brothers
1946	Wood Emma Mrs r	Southern California Telephone Co.

BROWN ST

801 BROWN ST

<u>Year</u>	<u>Uses</u>	<u>Source</u>
1946	Wood Emma Mrs r	Southern California Telephone Co.
1936	L R Gray	Western Directory Co.

FINDINGS

Brown St

801 Brown St

<u>Year</u>	<u>Uses</u>	<u>Source</u>
1936	L R Gray	Western Directory Co.
1930	Grant Hays	Western Directory Co.

BROWN ST

801 BROWN ST

<u>Year</u>	<u>Uses</u>	<u>Source</u>
1930	Grant Hays	Western Directory Co.
1925	Walter Flockton	Western Directory Co.

Brown St

801 Brown St

<u>Year</u>	<u>Uses</u>	<u>Source</u>
1925	Walter Flockton	Western Directory Co.
1922	E J Doyle	Western Directory Co.

BROWN ST

801 BROWN ST

<u>Year</u>	<u>Uses</u>	<u>Source</u>
1922	E J Doyle	Western Directory Co.
1921	Elmer Doyle	Western Directory Co.

Brown St

801 Brown St

<u>Year</u>	<u>Uses</u>	<u>Source</u>
1921	Elmer Doyle	Western Directory Co.
1920	Doyle Elmer	Santa Ana Directory Co.

BROWN ST

809 BROWN ST

<u>Year</u>	<u>Uses</u>	<u>Source</u>
1986	Isais Miguel Angel	Pacific Bell
1980	Buenrostro Emigdio	Pacific Telephone
1966	Saucedo Martin B	Pacific Telephone

FINDINGS

<u>Year</u>	<u>Uses</u>	<u>Source</u>
1966	Saucedo Cota	Pacific Telephone
1960	Johnson JA K 2 a	Luskey Brothers & Co.,
1956	Seidemann W A	Luskey Brothers
1955	Seidemann Wm A	The Pacific Telephone and Telegraph Co.
1936	Andw Swenson	Western Directory Co.
1930	J E Ridgway	Western Directory Co.

811 BROWN ST

<u>Year</u>	<u>Uses</u>	<u>Source</u>
1980	Arrey Henry J Jr	Pacific Telephone
1966	Gonzales Jesse R	Pacific Telephone
1960	Vlss TJ K 2 a	Luskey Brothers & Co.,
1956	Rutherford R S	Luskey Brothers
1936	Mrs D M Hart	Western Directory Co.
1930	G D Baxter	Western Directory Co.
1925	GD Baxter	Western Directory Co.

812 BROWN ST

<u>Year</u>	<u>Uses</u>	<u>Source</u>
2002	XXXX	Haines Company
1966	Greater Light Community Assn of Orange County	Pacific Telephone
1936	Trinity Luth Hall	Western Directory Co.
1930	Trinity Lutheran Assembly Hall	Western Directory Co.
1925	Trinity Lutheran Assembly	Western Directory Co.
1922	Trinity Lutheran Assembly Hall	Western Directory Co.
1921	Trinity Lutheran Assembly hall	Western Directory Co.

816 BROWN ST

<u>Year</u>	<u>Uses</u>	<u>Source</u>
1966	Greater Light Missionary Baptist Church	Pacific Telephone
1960	Vacant	Luskey Brothers & Co.,
1956	Vacant	Luskey Brothers
1950	Andross Mabelle M r	The Pacific Telephone and Telegraph Co.
1946	Duerr Wm L Rev r	Southern California Telephone Co.
1941	Schmoock Wm Rev r	Southern California Telephone Co.
1936	Rev Wm Schmoock	Western Directory Co.
1930	Rev Wm Schnmoock	Western Directory Co.
1925	Rev Wm Schmoock	Western Directory Co.
1922	Wmn Schmoock	Western Directory Co.

FINDINGS

<u>Year</u>	<u>Uses</u>	<u>Source</u>
1921	Wm Schmoock	Western Directory Co.

850 BROWN ST

<u>Year</u>	<u>Uses</u>	<u>Source</u>
2002	SANTAANASCELM	Haines Company
	SALGADOMana D	Haines Company
	a 01 BERNAR	Haines Company
	GARFIELD	Haines Company

901 BROWN ST

<u>Year</u>	<u>Uses</u>	<u>Source</u>
1986	Chavez Jose	Pacific Bell

Brown St

901 Brown St

<u>Year</u>	<u>Uses</u>	<u>Source</u>
1986	Chavez Jose	Pacific Bell
1980	i Chavez Jose	Pacific Telephone

BROWN ST

901 BROWN ST

<u>Year</u>	<u>Uses</u>	<u>Source</u>
1980	i Chavez Jose	Pacific Telephone
1966	Wafford May Mrs	Pacific Telephone

Brown St

901 Brown St

<u>Year</u>	<u>Uses</u>	<u>Source</u>
1966	Wafford May Mrs	Pacific Telephone
1965	Wafford May Mrs	Luskey Brothers

BROWN ST

901 BROWN ST

<u>Year</u>	<u>Uses</u>	<u>Source</u>
1965	Wafford May Mrs	Luskey Brothers
1960	Waffoid MD Mrs Kl 3 a	Luskey Brothers & Co.,

FINDINGS

Brown St

901 Brown St

<u>Year</u>	<u>Uses</u>	<u>Source</u>
1960	Wafford MD Mrs Kl 3 a	Luskey Brothers & Co.,
1956	Wafford May Mrs	Luskey Brothers

BROWN ST

901 BROWN ST

<u>Year</u>	<u>Uses</u>	<u>Source</u>
1956	Wafford May Mrs	Luskey Brothers
1955	Wafford May Mrs	The Pacific Telephone and Telegraph Co.

Brown St

901 Brown St

<u>Year</u>	<u>Uses</u>	<u>Source</u>
1955	Wafford May Mrs	The Pacific Telephone and Telegraph Co.

BROWN ST

902 BROWN ST

<u>Year</u>	<u>Uses</u>	<u>Source</u>
2002	S 05 OMONTANOSA UI	Haines Company
	ESPARZA Sophia	Haines Company
1965	Rosas TE	Luskey Brothers
1960	Rosas TE	Luskey Brothers & Co.,
1956	Lyons B A Mrs	Luskey Brothers
1955	Lyons Bessie	The Pacific Telephone and Telegraph Co.
1950	Lyons Knox r	The Pacific Telephone and Telegraph Co.
1941	OConnell J R r	Southern California Telephone Co.
1936	Mrs Virginia Whitehead	Western Directory Co.
1930	Mrs Virginia Whitehead	Western Directory Co.
1925	Mrs V A Whitehead	Western Directory Co.
1922	Mrs V A Whitehead	Western Directory Co.
1921	Mrs Virginia Whitehead	Western Directory Co.

FINDINGS

Brown St

905 Brown St

<u>Year</u>	<u>Uses</u>	<u>Source</u>
1991	Aguero S	Pacific Bell
1986	Quintana Gugllemo D	Pacific Bell
1980	Quintana Guillermo	Pacific Telephone
1966	Escalante Isobel	Pacific Telephone
1960	Hernandez Vincent Mendoza Rogello Remandez VR	Luskey Brothers & Co., Luskey Brothers & Co.,
1956	Fordham Howard	Luskey Brothers
1955	Fordham H N Mrs	The Pacific Telephone and Telegraph Co.
1950	Wafford May Mrs r	The Pacific Telephone and Telegraph Co.
1945	Vacant	Western Directory Co.
1936	Adolph Carrisoza	Western Directory Co.
1930	W R Hudgens	Western Directory Co.
1925	T H Glenn	Western Directory Co.

BROWN ST

907 BROWN ST

<u>Year</u>	<u>Uses</u>	<u>Source</u>
1936	A V Arvizu	Western Directory Co.
1930	Alex Mc Intosh	Western Directory Co.
1925	G C Williams	Western Directory Co.

908 BROWN ST

<u>Year</u>	<u>Uses</u>	<u>Source</u>
1980	Granados Higinio	Pacific Telephone
1966	Benson Keith	Pacific Telephone
1965	Teasley CR	Luskey Brothers
1960	Patterson JC Sawyer Gentry Mesa Robt Teasley CR K! 2 a Apartments	Luskey Brothers & Co., Luskey Brothers & Co., Luskey Brothers & Co., Luskey Brothers & Co., Luskey Brothers & Co.,
1956	Teasley C R	Luskey Brothers
1955	Teasley Chas R	The Pacific Telephone and Telegraph Co.
1950	Bailey L H r	The Pacific Telephone and Telegraph Co.
1946	Hiatt Wm J rooms	Southern California Telephone Co.

FINDINGS

<u>Year</u>	<u>Uses</u>	<u>Source</u>
1936	D G Hample	Western Directory Co.
1930	G W Ragsdale	Western Directory Co.
1925	Geo Ragsdale	Western Directory Co.
1922	B J Thompson	Western Directory Co.
1921	Transients	Western Directory Co.

909 BROWN ST

<u>Year</u>	<u>Uses</u>	<u>Source</u>
1966	CLIFFS GAS REFRIGERATION	Pacific Telephone
	GAS REFRIGERATION SERVICE CLIFFS	Pacific Telephone
1960	Mc Gilvery Bertha Mrs	Luskey Brothers & Co.,
1956	Nave K R	Luskey Brothers
1936	Albt Reza	Western Directory Co.
1930	Vacant	Western Directory Co.
1925	Frank Thompson	Western Directory Co.

911 BROWN ST

<u>Year</u>	<u>Uses</u>	<u>Source</u>
2002	CORTEZRuben	Haines Company
	RAMIREZNoel	Haines Company
1986	Palacios Octaviano	Pacific Bell
1980	Martinez Guadalupe	Pacific Telephone
1960	Ib Wr Ight JM Mrs Kl 3 a	Luskey Brothers & Co.,
	ak Nave IM Mrs	Luskey Brothers & Co.,
1956	b Wright Jewell Mrs	Luskey Brothers
	a Nave G W	Luskey Brothers
1955	Wright Jewell M Mrs r	The Pacific Telephone and Telegraph Co.
1950	Wright Jewell M Mrs r	The Pacific Telephone and Telegraph Co.
1936	Alvino Carrisoza	Western Directory Co.
1930	Vacant	Western Directory Co.
1925	Mrs Mary Stierwalt	Western Directory Co.

CIVIC CENTER DR

600 CIVIC CENTER DR

<u>Year</u>	<u>Uses</u>	<u>Source</u>
1970	World Affairs Council of Orange County	General Telephone Co., of California

FINDINGS

601 CIVIC CENTER DR

<u>Year</u>	<u>Uses</u>	<u>Source</u>
1995	Orange County Bar Assn	Pacific Bell
	LAWYER REFERRAL SERVICE OF THE ORANGE COUNTY BAR ASSOCIATION	Pacific Bell
	Tel Law Tape Library	Pacific Bell
	Asoclaclon De Abogados Del Condado De Orange	Pacific Bell
1991	Tel Law Tape Library	Pacific Bell
	ORANGE COUNTY BAR ASSN	Pacific Bell
1980	ta Ana	Pacific Telephone
1970	Santa ANAHEIM	General Telephone Co., of California
	SOUTHERN	General Telephone Co., of California

603 CIVIC CENTER DR

<u>Year</u>	<u>Uses</u>	<u>Source</u>
1980	Valencia Juan H	Pacific Telephone
1975	Valencia Jesus	Luskey Brothers & Co., Inc.

611 CIVIC CENTER DR

<u>Year</u>	<u>Uses</u>	<u>Source</u>
1995	Fax Court Filings Inc	Pacific Bell
	Allen Attorney Service	Pacific Bell
	James James Batty	Pacific Bell
	Merrill Schultz & Wolds Ltd	Pacific Bell
	Welch John P atty	Pacific Bell
	Gray & Prouty attys	Pacific Bell
	Gray Bill K atty	Pacific Bell
	Prouty Gehring Catty	Pacific Bell
	Halt Edward W atty	Pacific Bell
	Laz Creighton B Attorney At Law	Pacific Bell
1991	Glein Tom @Costa Mesa@	Pacific Bell
	Gray Bill K atty	Pacific Bell
	Gray Bill & Linda	Pacific Bell
	Gray Investments Unlimited	Pacific Bell
	Gray & Prouty attys	Pacific Bell
	Laz Creaghton B Attorney At Law	Pacific Bell
	Gleim Thomas G criminal oustc consltnt	Pacific Bell
	Haynes Clarence E atty	Pacific Bell
	Hall Edward Law Offices Of	Pacific Bell
	Bail Bond Associates	Pacific Bell

FINDINGS

<u>Year</u>	<u>Uses</u>	<u>Source</u>
1991	RADUS SIDNEY L atty	Pacific Bell
	J J Wall & Associates	Pacific Bell
	James James Batty	Pacific Bell
	Kaufman Ronald Bail Bonds	Pacific Bell
	Welch John P atty	Pacific Bell
	Gallagher William D Attorney At Law	Pacific Bell
	Allen Attorney Service	Pacific Bell
1980	I LIBE RTI C@Huntington Beach@ R atty	Pacific Telephone
	Fergus Clark &i Associates attys	Pacific Telephone
	Fergus Clark & Associates Inc	Pacific Telephone
	Huettner David L atty	Pacific Telephone
	A I	Pacific Telephone
	Mc Kenzie Gene Jr atty	Pacific Telephone
	GOLDS MAN GE N E atty	Pacific Telephone
	Haigh G David atty	Pacific Telephone
	Dudman Nisan Maria	Pacific Telephone
	Jones Wayne L atty	Pacific Telephone
	schwiaiter Bruce G atty	Pacific Telephone
	Di LIBE RTI & GOLDS MAN LAW OFFICE S OF	Pacific Telephone
	Bruistman James atty	Pacific Telephone
	Dumas John W atty	Pacific Telephone
	DUDMAN JAN MARK atty	Pacific Telephone
	LUE TTO JOHN A Law Offices Of Wylie A Aitken	Pacific Telephone
	1975	Aitken Wylie A Aitken Bradshaw & Andres attys
DiCesare James Aitken Bradshaw & Andres attys		Luskey Brothers & Co., Inc.
Bradshaw John G Aitken Bradshaw & Andres attys		Luskey Brothers & Co., Inc.
Aitken Bradshaw & Andres attys		Luskey Brothers & Co., Inc.
Civic Center Law Building		Luskey Brothers & Co., Inc.
Andres Eugen C Aitken Bradshaw & Andres attys		Luskey Brothers & Co., Inc.
Hays Company Inc The		Luskey Brothers & Co., Inc.
Hays Rolla R Jr CLU		Luskey Brothers & Co., Inc.
1970	Downiig Wm M Jr	General Telephone Co., of California
	Eddens Frank L Jr Heinly & Eddens	General Telephone Co., of California
	Steelman Ronald atty Ofc	General Telephone Co., of California
	Hays Downing Agency	General Telephone Co., of California

FINDINGS

<u>Year</u>	<u>Uses</u>	<u>Source</u>
1970	Hays Rolla R Jr CLU New England Mutual Life Insurance Company	General Telephone Co., of California
	Heinly Harold E Keinly & Eddens Ofc	General Telephone Co., of California
	Lindley Thomas atty	General Telephone Co., of California
	Myers Robert New England Mutual Life Insurance Company	General Telephone Co., of California
	Nalle Crawford	General Telephone Co., of California
	Insurance Comfay	General Telephone Co., of California
	Nicholl Mons M atty	General Telephone Co., of California
	Aitken & Bradshaw attys	General Telephone Co., of California
	Aitken Wylie A Aitken & Bradshaw attys	General Telephone Co., of California
	Babbit Worth CLU New England Mutual Life Insurance Company	General Telephone Co., of California
	French James New England Mutual Life Insurance Company	General Telephone Co., of California
	Foss Edward J CLU New England Mutual Life Insurance Company	General Telephone Co., of California
	Savidge T Richard atty	General Telephone Co., of California
	Weeda Billy New England Mutual Life Insurance Company	General Telephone Co., of California
	Bradstreet Raymond H New England Mutual Life Insurance Company	General Telephone Co., of California
	Professionals Service Corp	General Telephone Co., of California

615 CIVIC CENTER DR

<u>Year</u>	<u>Uses</u>	<u>Source</u>
1995	Kirschenbaum Larry atty	Pacific Bell
	Klein Gerald L & Associates Attorneys At Law	Pacific Bell
	Hadley Thomas K Hunt Colaw & Adams Inc attys	Pacific Bell
	Lawler Catherine atty	Pacific Bell
	A Catherine Lawler atty	Pacific Bell
	Adams John C III Hunt Colaw & Adams Inc attys	Pacific Bell
	Adoption Law Van Deusen Youmans & Walmsey Inc	Pacific Bell
	Hill George A Law Corp	Pacific Bell
	Hunt Vernon W Jr Hunt Colaw & Adams Inc attys	Pacific Bell
	Hunt Colaw & Adams Inc attys	Pacific Bell
	Hunt Elizabeth A atty	Pacific Bell

FINDINGS

<u>Year</u>	<u>Uses</u>	<u>Source</u>
1995	Parad ISLAND Jon Pierre Inc A Law Corporation	Pacific Bell
	Attorney At Law Gerald L Klein & Associates I	Pacific Bell
	Galassi Michael Law Offices Of	Pacific Bell
	Cole William C & Associates Law Offices Of	Pacific Bell
	Colaw Thierry Patrick Haunt Colaw & Adams Inc attys	Pacific Bell
	Westell Andrew Eatty	Pacific Bell
	Van Deusen Youmans & Walmsley Inc	Pacific Bell
	Walmsley Robert C Van Deusen Youmans & Walmsley Inc	Pacific Bell
	Youmans Ted R Van Deusen Yumaons & Walmsley Inc	Pacific Bell
	Kirschenbaum H	Pacific Bell
1991	Fuller Marjorie G atty	Pacific Bell
	Galassi Michael Law Offices Of	Pacific Bell
	Kirschenbaum Larry atty	Pacific Bell
	Klein Gerald L & Associates Attorneys At Law	Pacific Bell
	Colaw Thierry Patrick atty Hunt & Colaw Inc	Pacific Bell
	Assure Delivery & Messenger Service	Pacific Bell
	Paradis Jon Pierre Inc A Law Corporation	Pacific Bell
	Andreos & Cole Law Offices Of	Pacific Bell
	Attorney At Law Gerald L Kletn & Associates	Pacific Bell
	ATTORNEY COMPUTER SYSTEMS	Pacific Bell
	Assurance Equity Inc	Pacific Bell
	Curtis Alan atty	Pacific Bell
	Walmsley Robert C Van Deusen Ylsmans & Walmsley Inc	Pacific Bell
	Hunt Vernon W Jr atty Hunt & Colaw Inc	Pacific Bell
	Hammond Mathew G	Pacific Bell
	Hill George A Law Corp	Pacific Bell
	Hunt W&D	Pacific Bell
	Hunt & Colaw Inc	Pacific Bell
	Hunt Elizabeth A atty	Pacific Bell
	Van Deusen Youmans & Walmsley Inc	Pacific Bell
Bunn Nancy Inc atty	Pacific Bell	
Waln B	Pacific Bell	

FINDINGS

<u>Year</u>	<u>Uses</u>	<u>Source</u>
1991	Wa In D	Pacific Bell
1980	Fiore Albert A Atty	Pacific Telephone
	HUN T VE RN ON W IN C	Pacific Telephone
	Strickland Tracy atty	Pacific Telephone
	Strickland Vickie S	Pacific Telephone
	Adams Corrine B atty	Pacific Telephone
	Agren Brenda L atty	Pacific Telephone
	Chicklo Matthew T Attorney At Law	Pacific Telephone
	Fuller Marjorie G atty	Pacific Telephone
	Tague Suzanne M atty	Pacific Telephone
	Colaw Thierry P atty	Pacific Telephone
	Colaw Thierry Patrick atty Hunt Vernon W Inc	Pacific Telephone
	MORRIS S E Y CE O E atty	Pacific Telephone
	Coyle Francis J atty	Pacific Telephone
	Kirschenbaum Larry atty	Pacific Telephone
	Behrens & Hanley A Law Corp	Pacific Telephone
	Curtis Alan W atty	Pacific Telephone
	i Kuhn Steven atty	Pacific Telephone
	Weinberg Elaine Joseph atty	Pacific Telephone
	Weinberg Martin B atty	Pacific Telephone
	VON RUE DE N HAROLD atty	Pacific Telephone
	Turner James atty	Pacific Telephone
	Giuffre Boo J atty	Pacific Telephone
	Wright Dudley K A Professional Corp	Pacific Telephone
	Bernard MS atty	Pacific Telephone
	Hanley Wnm B atty	Pacific Telephone
	Bunn Nancy Inc atty	Pacific Telephone
	Bunn O Matic Corp Home Coffee Brewers & Service Div	Pacific Telephone
	Endres Kathleen E atty	Pacific Telephone
	Honig Douglas S Law Office Of	Pacific Telephone
1975	Garrett Gerald A Hunt Liljestrom & Wentworth attys	Luskey Brothers & Co., Inc.
	Hunt Liljestrom & Wentworth attys	Luskey Brothers & Co., Inc.
	Roberts Edw atty	Luskey Brothers & Co., Inc.
	Bunn & Fuller Attorneys	Luskey Brothers & Co., Inc.
	Bunn Nancy atty	Luskey Brothers & Co., Inc.
	Fuller Marjorie G atty	Luskey Brothers & Co., Inc.
	Kirschenbaum Larry atty	Luskey Brothers & Co., Inc.

FINDINGS

<u>Year</u>	<u>Uses</u>	<u>Source</u>
1975	Paradis Jon Hunt Liljestrom & Wentworth attys	Luskey Brothers & Co., Inc.
	Weinberg & Weinberg A Law Corporation	Luskey Brothers & Co., Inc.
	Wright & Finley attys	Luskey Brothers & Co., Inc.
	Hunt Vernon W Jr Hunt Liljestrom & Wentworth attys	Luskey Brothers & Co., Inc.
	Liljestrom Roger Hunt Liljestrom & Wentworth attys	Luskey Brothers & Co., Inc.
	Card Benjamin F atty	Luskey Brothers & Co., Inc.
	Gorden Winthrop O atty	Luskey Brothers & Co., Inc.
	Gill Michael J Hunt Liljestrom & Wentworth attys	Luskey Brothers & Co., Inc.
	Dalton Philip A atty	Luskey Brothers & Co., Inc.
	Curtis Alan atty	Luskey Brothers & Co., Inc.
	Ofc	Luskey Brothers & Co., Inc.
	Martin Edwin P atty	Luskey Brothers & Co., Inc.
	Malanca Frank N atty	Luskey Brothers & Co., Inc.
	McDonald Jas L Hunt Liljestrom & Wentworth attys	Luskey Brothers & Co., Inc.
	Waller John J attys	Luskey Brothers & Co., Inc.
	Dowis Joan R atty	Luskey Brothers & Co., Inc.
	Roberts Kenneth A atty	Luskey Brothers & Co., Inc.
	Bernard M S atty	Luskey Brothers & Co., Inc.
	Wentworth Theodore S Jr Hunt Liljestrom & Wentworth attys	Luskey Brothers & Co., Inc.
	Weinberg Elaine Joseph atty	Luskey Brothers & Co., Inc.
	Weinberg Martin atty	Luskey Brothers & Co., Inc.
	Dutcher Dan C atty	Luskey Brothers & Co., Inc.
	Finley Warren atty	Luskey Brothers & Co., Inc.
	Brockett Lee Hunt Liljestrom & Wentworth attys	Luskey Brothers & Co., Inc.
	Kamph Thomas F atty	Luskey Brothers & Co., Inc.
	Wright Loyd atty	Luskey Brothers & Co., Inc.
Wright Dudley K atty	Luskey Brothers & Co., Inc.	
Behrens Russell G A Professional Corp atty	Luskey Brothers & Co., Inc.	
1970	Hart John E atty	General Telephone Co., of California
	Mitchell Hart& Brisco attys	General Telephone Co., of California
	Mitchell Jas E atty	General Telephone Co., of California
	Wright Dudley K atty	General Telephone Co., of California
	Federal Bureau of Investigation U S Dept of Justice	General Telephone Co., of California

FINDINGS

<u>Year</u>	<u>Uses</u>	<u>Source</u>
1970	L I F E	General Telephone Co., of California
	Adams & Martin attys	General Telephone Co., of California
	Adams	General Telephone Co., of California
	Augustine Paul Jratty	General Telephone Co., of California
	Holland Clarence A invstgtr	General Telephone Co., of California
	Hunt Vernon W Jr Hunt Liliestrom & Wentworth attys	General Telephone Co., of California
	Malanca Frank N atty	General Telephone Co., of California
	Okazaki & Weiputt attys	General Telephone Co., of California
	UNITED FTS OPERATOR Dept of Justice	General Telephone Co., of California
	Adams Wm C atty	General Telephone Co., of California
	Bernard M S atty	General Telephone Co., of California
	Benner Robt atty	General Telephone Co., of California
	Garrett Gerald A Hunt Liljesprom & Wentworth attys	General Telephone Co., of California
	Galloway C F Jack Adams & Martin attys I	General Telephone Co., of California
	Martin Edwin P atty	General Telephone Co., of California
	We Lpatt & Okazaki attys	General Telephone Co., of California
	Mc Donald Jas L Hunt Liliestrom & Wentworth attys	General Telephone Co., of California
	Mc Donald V Gene atty	General Telephone Co., of California
	Wentworth attys	General Telephone Co., of California

617 CIVIC CENTER DR

<u>Year</u>	<u>Uses</u>	<u>Source</u>
1995	Gomez Salvador	Pacific Bell
	Guevara Valentin	Pacific Bell
1991	Guevara Valentin	Pacific Bell
	Matas Glenda	Pacific Bell
	Matas M	Pacific Bell
1980	Wnte Dale	Pacific Telephone
	I Lind Kenton C	Pacific Telephone
1975	Martinez Arthur P	Luskey Brothers & Co., Inc.

E 5TH

709 E 5TH

<u>Year</u>	<u>Uses</u>	<u>Source</u>
1995	Pinedo Jose	Pacific Bell

FINDINGS

711 E 5TH

<u>Year</u>	<u>Uses</u>	<u>Source</u>
1980	Gonzales Nubia	Pacific Telephone

715 E 5TH

<u>Year</u>	<u>Uses</u>	<u>Source</u>
1995	Laub Richard	Pacific Bell

719 E 5TH

<u>Year</u>	<u>Uses</u>	<u>Source</u>
1970	Chert Steve	General Telephone Co., of California

E 5TH ST

701 E 5TH ST

<u>Year</u>	<u>Uses</u>	<u>Source</u>
2002	DELUXE APTS ALMEIDARnberto	Haines Company
	CASTELAZORicardo	Haines Company
	HUERTAJuan M	Haines Company
	JIMENEZJL	Haines Company
	KAOBruce	Haines Company
1995	Flores Alfonso	Pacific Bell
	Lira Amada	Pacific Bell
1991	Castro Pete	Pacific Bell
	Lira Amada	Pacific Bell
	Run Guadalupe	Pacific Bell
	Jones L	Pacific Bell
1986	Castro Pete	Pacific Bell
	Lira Amada	Pacific Bell
	Rincon Mano	Pacific Bell
1980	Quinlan Walter	Pacific Telephone
	Andrade Amalia	Pacific Telephone
	I Garcia Maria Oseguera	Pacific Telephone
	Ruiz Trini	Pacific Telephone
	Ruiz V	Pacific Telephone
	Lehmrrar an Benjamin J	Pacific Telephone
	Lire Amada	Pacific Telephone
1975	Ruiz Trini	Luskey Brothers & Co., Inc.
	Benton Dewey	Luskey Brothers & Co., Inc.
	Bonilla Elvira	Luskey Brothers & Co., Inc.

FINDINGS

<u>Year</u>	<u>Uses</u>	<u>Source</u>
1975	Solorio Ramon Gomez	Luskey Brothers & Co., Inc.
	Lopez Moises	Luskey Brothers & Co., Inc.
	Quinlan Walter	Luskey Brothers & Co., Inc.
	Wall Robt J	Luskey Brothers & Co., Inc.
1970	Farley Donald F	General Telephone Co., of California
	Parley Frank E	General Telephone Co., of California
	Munger Alice	General Telephone Co., of California
	Coleman L D	General Telephone Co., of California
	Benton Dewey	General Telephone Co., of California
	Sellin Ervin G	General Telephone Co., of California
	Bouchard Yvonne R Mrs	General Telephone Co., of California
	DELUXE APTS	General Telephone Co., of California
1966	Bergfield Geo A	Pacific Telephone
	Chakleski John	Pacific Telephone
	DELUXE APTS	Pacific Telephone
	Farley Frank E	Pacific Telephone
1955	De Luxe Apt Hotel & Motel	The Pacific Telephone and Telegraph Co.
	Russell Roy & Son	The Pacific Telephone and Telegraph Co.
1950	Bailey Glenn C r	The Pacific Telephone and Telegraph Co.
	Bush D H r	The Pacific Telephone and Telegraph Co.
	Gillespie Ina D r	The Pacific Telephone and Telegraph Co.
	Heiss E L r	The Pacific Telephone and Telegraph Co.
	Russell Roy	The Pacific Telephone and Telegraph Co.
	Hawkins Boyd r	The Pacific Telephone and Telegraph Co.
	De Luxe Apt Hotel & Motel	The Pacific Telephone and Telegraph Co.

705 E 5TH ST

<u>Year</u>	<u>Uses</u>	<u>Source</u>
2002	XXXX	Haines Company
1950	Sharman Louise r	The Pacific Telephone and Telegraph Co.

708 E 5TH ST

<u>Year</u>	<u>Uses</u>	<u>Source</u>
2002	MENDEZRembero	Haines Company
1980	Krantz Carl	Pacific Telephone
1975	Krantz Carl	Luskey Brothers & Co., Inc.
1970	Krantz Carl	General Telephone Co., of California
1966	Sprague Patricia	Pacific Telephone
	Krantz Carl	Pacific Telephone

FINDINGS

<u>Year</u>	<u>Uses</u>	<u>Source</u>
1946	Olsen Rest Home	Southern California Telephone Co.
1941	Gunderson A r	Southern California Telephone Co.

709 E 5TH ST

<u>Year</u>	<u>Uses</u>	<u>Source</u>
2002	CERDAAlber	Haines Company
	I PINEDAMargaurla	Haines Company
1991	Ordonez Antonio Paez	Pacific Bell
1975	Ochoa Adolfo	Luskey Brothers & Co., Inc.
1970	Joiner Helen	General Telephone Co., of California
1966	Joiner Helen	Pacific Telephone
	Brusca Joe	Pacific Telephone
1946	Confer Lilly r	Southern California Telephone Co.
1941	Confer Lilly r	Southern California Telephone Co.

711 E 5TH ST

<u>Year</u>	<u>Uses</u>	<u>Source</u>
2002	VELAZQUEZMaria	Haines Company
1991	Campos Juventino	Pacific Bell
	Campos Kathleen	Pacific Bell
	Campos Lala	Pacific Bell
1986	Flares Alfonso	Pacific Bell

712 E 5TH ST

<u>Year</u>	<u>Uses</u>	<u>Source</u>
2002	FULGHUMJ	Haines Company
1995	Fulghum J A	Pacific Bell
1986	Fulghum J A	Pacific Bell
1975	Fulghum J A	Luskey Brothers & Co., Inc.
1966	Flores Mary	Pacific Telephone
1955	Ravenkamp Irene r	The Pacific Telephone and Telegraph Co.
1950	Ravenkamp Irene r	The Pacific Telephone and Telegraph Co.
1946	Ravenkamp Irene r	Southern California Telephone Co.
1941	Ravenkamp Irene r	Southern California Telephone Co.

713 E 5TH ST

<u>Year</u>	<u>Uses</u>	<u>Source</u>
2002	KAOBruce	Haines Company
1975	Benzor M M	Luskey Brothers & Co., Inc.
1955	Combs Howard	The Pacific Telephone and Telegraph Co.

FINDINGS

714 E 5TH ST

<u>Year</u>	<u>Uses</u>	<u>Source</u>
1991	Lemus Maria D	Pacific Bell
1986	Lemus Maria D	Pacific Bell
1975	Thompson J E	Luskey Brothers & Co., Inc.
1966	Murrieta Octavio	Pacific Telephone

715 E 5TH ST

<u>Year</u>	<u>Uses</u>	<u>Source</u>
1986	Delgado Josesina Matilde	Pacific Bell
1970	Willey John D	General Telephone Co., of California
1966	Maddox Hayden	Pacific Telephone

716 E 5TH ST

<u>Year</u>	<u>Uses</u>	<u>Source</u>
2002	LOWEGllun	Haines Company
1986	Jaramillo Sylvia M	Pacific Bell
1980	Escobedo Desiderio	Pacific Telephone
1975	Henderson Chas	Luskey Brothers & Co., Inc.
1970	Henderson Chas	General Telephone Co., of California
1955	Hitchman R W Jr	The Pacific Telephone and Telegraph Co.
	Forbeck F L Jr Mrs	The Pacific Telephone and Telegraph Co.
1950	Powers Leona M r	The Pacific Telephone and Telegraph Co.
1946	Sexton Hilary R r	Southern California Telephone Co.
1941	Mitchell R P r	Southern California Telephone Co.

717 E 5TH ST

<u>Year</u>	<u>Uses</u>	<u>Source</u>
1995	Salcedo Rigoberto	Pacific Bell
1966	Miller Martha E	Pacific Telephone

719 E 5TH ST

<u>Year</u>	<u>Uses</u>	<u>Source</u>
2002	I BENITEZGuadalupe	Haines Company
1995	Salazar Leonardo	Pacific Bell
1975	Cazares Jose	Luskey Brothers & Co., Inc.
	Leon Arturo	Luskey Brothers & Co., Inc.
1970	Conner I D	General Telephone Co., of California
1966	Mc Donald Violet Mrs	Pacific Telephone
1955	Durham Lee M	The Pacific Telephone and Telegraph Co.
	Henderson Kate M Mrs	The Pacific Telephone and Telegraph Co.

FINDINGS

<u>Year</u>	<u>Uses</u>	<u>Source</u>
1950	Vaughn W H Mrs r	The Pacific Telephone and Telegraph Co.
	Langan Cecelia r	The Pacific Telephone and Telegraph Co.

720 E 5TH ST

<u>Year</u>	<u>Uses</u>	<u>Source</u>
1955	Kong Norman G	The Pacific Telephone and Telegraph Co.
1950	Ortiz Mary r	The Pacific Telephone and Telegraph Co.
1946	Ortiz Mary r	Southern California Telephone Co.

801 E 5TH ST

<u>Year</u>	<u>Uses</u>	<u>Source</u>
1986	Fulghum J A	Pacific Bell
1980	Futghumd JA	Pacific Telephone
1975	Fulghum J A	Luskey Brothers & Co., Inc.
1970	Fulghuim J A	General Telephone Co., of California
1966	Fulghum J A	Pacific Telephone
1950	Boden Pat r	The Pacific Telephone and Telegraph Co.
1946	Boden Pat r	Southern California Telephone Co.
1941	Hodges H D r	Southern California Telephone Co.

802 E 5TH ST

<u>Year</u>	<u>Uses</u>	<u>Source</u>
1950	Substation	The Pacific Telephone and Telegraph Co.
1946	Substation	Southern California Telephone Co.
1941	Substation	Southern California Telephone Co.

805 E 5TH ST

<u>Year</u>	<u>Uses</u>	<u>Source</u>
1966	Plunkett Ben	Pacific Telephone
1955	J & J Auto Paint & Body Shop	The Pacific Telephone and Telegraph Co.
1950	Fink R S r	The Pacific Telephone and Telegraph Co.
1946	Fink R S r	Southern California Telephone Co.

809 E 5TH ST

<u>Year</u>	<u>Uses</u>	<u>Source</u>
1986	Camllo Esteban H	Pacific Bell
1980	Professional Power Sweeping Services	Pacific Telephone
1970	Silvis E Z	General Telephone Co., of California
1966	Barcus Dale O	Pacific Telephone
1955	Finney Walter r	The Pacific Telephone and Telegraph Co.

FINDINGS

<u>Year</u>	<u>Uses</u>	<u>Source</u>
1950	Finney Walter r	The Pacific Telephone and Telegraph Co.

814 E 5TH ST

<u>Year</u>	<u>Uses</u>	<u>Source</u>
1980	Vasquez John D	Pacific Telephone
1975	Vasquez John D	Luskey Brothers & Co., Inc.
1970	Vasquez John D	General Telephone Co., of California
1955	Martin Phillip B	The Pacific Telephone and Telegraph Co.
1950	Schirmer Logan B Barqs Bottling Co Inc of Santa Ana	The Pacific Telephone and Telegraph Co.
	Pittard E A Barqs Bottling Co Inc of Santa Ana	The Pacific Telephone and Telegraph Co.
	Barqs Bottling Co Inc of Santa Ana	The Pacific Telephone and Telegraph Co.
1946	Sanders Del r	Southern California Telephone Co.
1941	Brock Neal r	Southern California Telephone Co.

815 E 5TH ST

<u>Year</u>	<u>Uses</u>	<u>Source</u>
1986	Castaneda M	Pacific Bell
1975	Lemus Efren	Luskey Brothers & Co., Inc.
1955	Croney Lloyd r	The Pacific Telephone and Telegraph Co.
1950	Croney Lloyd r	The Pacific Telephone and Telegraph Co.

818 E 5TH ST

<u>Year</u>	<u>Uses</u>	<u>Source</u>
1986	Avila T	Pacific Bell
	Avila Joe V	Pacific Bell
1980	Avila Joe V	Pacific Telephone
1975	Avila Joe V	Luskey Brothers & Co., Inc.
	Avila Helga	Luskey Brothers & Co., Inc.
1970	Avila Joe V	General Telephone Co., of California
1966	Avila Joe V	Pacific Telephone
1955	Avila Joe	The Pacific Telephone and Telegraph Co.
1950	Oprian Nick r	The Pacific Telephone and Telegraph Co.

819 E 5TH ST

<u>Year</u>	<u>Uses</u>	<u>Source</u>
1986	Cart Patrick E	Pacific Bell
1980	Garibay Maria D	Pacific Telephone
1975	Ramirez E	Luskey Brothers & Co., Inc.
1966	Alvarez Santos A	Pacific Telephone

FINDINGS

<u>Year</u>	<u>Uses</u>	<u>Source</u>
1950	Sanders Del r	The Pacific Telephone and Telegraph Co.

821 E 5TH ST

<u>Year</u>	<u>Uses</u>	<u>Source</u>
1986	Alnan Pedro H	Pacific Bell
1970	Carter Curtis	General Telephone Co., of California
1966	Carter Curtis	Pacific Telephone

822 E 5TH ST

<u>Year</u>	<u>Uses</u>	<u>Source</u>
1986	Hernandez Samuel	Pacific Bell
1966	Ramirez Robt	Pacific Telephone
	Ramirez Rebecca	Pacific Telephone
1946	Spencer Lyle D r	Southern California Telephone Co.

823 E 5TH ST

<u>Year</u>	<u>Uses</u>	<u>Source</u>
1980	Chairez Mary	Pacific Telephone
1975	Chairez Mary	Luskey Brothers & Co., Inc.
1950	Lackyard Mary r	The Pacific Telephone and Telegraph Co.
1946	Thompson Chas H r	Southern California Telephone Co.

824 E 5TH ST

<u>Year</u>	<u>Uses</u>	<u>Source</u>
1986	Hernandez Maunlio	Pacific Bell
1966	Valdez Bilibalda	Pacific Telephone
	Valdez Hipolito	Pacific Telephone
1955	Noonan Wm	The Pacific Telephone and Telegraph Co.
1950	Hale Eugenie Mrs r	The Pacific Telephone and Telegraph Co.

827 E 5TH ST

<u>Year</u>	<u>Uses</u>	<u>Source</u>
1966	Valdez J	Pacific Telephone
1955	Hutchinson Anna Mrs	The Pacific Telephone and Telegraph Co.
1950	Hutchinson W L r	The Pacific Telephone and Telegraph Co.
1946	Hutchinson W L r	Southern California Telephone Co.
1941	Hutchinson W L r	Southern California Telephone Co.

FINDINGS

901 E 5TH ST

<u>Year</u>	<u>Uses</u>	<u>Source</u>
2002	FOURBROINC	Haines Company
1995	Filbur Manufacturing	Pacific Bell
1991	Studiocast Designs Inc	Pacific Bell
	Best Roller & Bearing Co	Pacific Bell
1986	Insul Lite Products Inc	Pacific Bell
1980	Nu Model Laundry & Linen Service	Pacific Telephone
1975	MODEL LAUNDRY & CLEANING	Luskey Brothers & Co., Inc.
1970	MODEL LAUNDRY & CLEANING	General Telephone Co., of California
1966	MODEL LAUNDRY & CLNING	Pacific Telephone
1955	Model Laundry & Clning	The Pacific Telephone and Telegraph Co.
1950	Model Laundry & Clning	The Pacific Telephone and Telegraph Co.
1946	Wet Wash Laundry	Southern California Telephone Co.
	Model Laundry Zoric Clnrs	Southern California Telephone Co.
	Zoric Clnrs	Southern California Telephone Co.
1941	Zoric Clnrs	Southern California Telephone Co.
	Model Laundry Zoric Clnrs	Southern California Telephone Co.

902 E 5TH ST

<u>Year</u>	<u>Uses</u>	<u>Source</u>
2002	AUMHEAWAngkana	Haines Company
1980	Teran Gloria Mayorquin	Pacific Telephone
1966	Vance Delphina	Pacific Telephone

E 6TH

608 E 6TH

<u>Year</u>	<u>Uses</u>	<u>Source</u>
1970	Bobitt Della Mrs	General Telephone Co., of California

610 E 6TH

<u>Year</u>	<u>Uses</u>	<u>Source</u>
1970	Fruth E M	General Telephone Co., of California
	Whiddon Geo	General Telephone Co., of California

706 E 6TH

<u>Year</u>	<u>Uses</u>	<u>Source</u>
1980	Arellano Maria C	Pacific Telephone

FINDINGS

801 E 6TH

<u>Year</u>	<u>Uses</u>	<u>Source</u>
1995	Walking Man Inc	Pacific Bell
	The Walking Man	Pacific Bell

907 E 6TH

<u>Year</u>	<u>Uses</u>	<u>Source</u>
1970	Garcia Maria	General Telephone Co., of California

E 6TH ST

601 E 6TH ST

<u>Year</u>	<u>Uses</u>	<u>Source</u>
1960	Hargis CO KI 2 a	Luskey Brothers & Co.,
1946	Mitas Sisley Ann r	Southern California Telephone Co.
	Park Marguerite r	Southern California Telephone Co.

602 E 6TH ST

<u>Year</u>	<u>Uses</u>	<u>Source</u>
2002	NGUYENAddison	Haines Company
1975	Lucero Emilia	Luskey Brothers & Co., Inc.
1970	Rose Raymond A	General Telephone Co., of California
1960	Whiddon GW KI 3 a	Luskey Brothers & Co.,
1955	Mc Cleary Harold r	The Pacific Telephone and Telegraph Co.
	Whiddon Geo	The Pacific Telephone and Telegraph Co.
1950	Mc Cleary Harold r	The Pacific Telephone and Telegraph Co.

603 E 6TH ST

<u>Year</u>	<u>Uses</u>	<u>Source</u>
2002	DIAZ Davd	Haines Company
	GUEVARAFrancisco J	Haines Company
1986	Robinson Cecil V	Pacific Bell
1980	Robinson Cecil V	Pacific Telephone
1975	Robinson Cecil V	Luskey Brothers & Co., Inc.
1970	Robinson Cecil V tree surgn	General Telephone Co., of California
1966	Robinson Cecil V tree surgn	Pacific Telephone
1960	Robinson CV tree serv KI 3 a	Luskey Brothers & Co.,
1955	Robinson C V	The Pacific Telephone and Telegraph Co.
1950	Robinson C V	The Pacific Telephone and Telegraph Co.
1946	Robinson C V	Southern California Telephone Co.

FINDINGS

604 E 6TH ST

<u>Year</u>	<u>Uses</u>	<u>Source</u>
2002	XXXX DO	Haines Company
1966	Grugen John	Pacific Telephone
1960	Brettmann Margt	Luskey Brothers & Co.,

607 E 6TH ST

<u>Year</u>	<u>Uses</u>	<u>Source</u>
2002	ORIVERAJose	Haines Company
1966	Rivera Ramona	Pacific Telephone
1960	Gould JR KI 7 a	Luskey Brothers & Co.,
1955	Gould John R	The Pacific Telephone and Telegraph Co.
1950	Gross Frank E r	The Pacific Telephone and Telegraph Co.

608 E 6TH ST

<u>Year</u>	<u>Uses</u>	<u>Source</u>
2002	MARTIN Yolanda	Haines Company
1995	Knaust David L	Pacific Bell
1991	Knausf David L	Pacific Bell
1986	Garcia M	Pacific Bell
	Rodnguez Fellpa	Pacific Bell
1980	Clinton M	Pacific Telephone
1970	James Opal	General Telephone Co., of California
1966	Hinkley Eleanor E	Pacific Telephone
	Ditch Ethel	Pacific Telephone
1960	Thygesen RD XI 3 a	Luskey Brothers & Co.,
1955	Woodward I E r	The Pacific Telephone and Telegraph Co.
1950	Woodward I E r	The Pacific Telephone and Telegraph Co.

609 E 6TH ST

<u>Year</u>	<u>Uses</u>	<u>Source</u>
2002	OSEGURAPa Iricra	Haines Company
1960	Ellsworth KM Mrs XI 3 a	Luskey Brothers & Co.,

610 E 6TH ST

<u>Year</u>	<u>Uses</u>	<u>Source</u>
2002	MORENOManuel	Haines Company
	MARTIN LUIS A	Haines Company
1966	Whiddon Geo	Pacific Telephone
	Fruth Emma	Pacific Telephone

FINDINGS

612 E 6TH ST

<u>Year</u>	<u>Uses</u>	<u>Source</u>
1970	Kapki N	General Telephone Co., of California
1966	Haxby Lucille M	Pacific Telephone
1960	Vacant	Luskey Brothers & Co.,

613 E 6TH ST

<u>Year</u>	<u>Uses</u>	<u>Source</u>
2002	SEGURAFrank	Haines Company
1986	Llamas Juan	Pacific Bell
1980	Sandoval Victoria	Pacific Telephone
1975	Sandoval Victoria	Luskey Brothers & Co., Inc.
1960	Segura FV K! 3 a	Luskey Brothers & Co.,
1955	Segura Frank Pat	The Pacific Telephone and Telegraph Co.
1950	Steckler Albert G r	The Pacific Telephone and Telegraph Co.
1946	Rayburn Watson r	Southern California Telephone Co.
1941	Schroeder Martha r	Southern California Telephone Co.

615 E 6TH ST

<u>Year</u>	<u>Uses</u>	<u>Source</u>
2002	XXXX	Haines Company
1986	Lopez Javier	Pacific Bell
1980	Lopez Javier	Pacific Telephone
1975	Lopez Jose L	Luskey Brothers & Co., Inc.
1966	Serrato John M	Pacific Telephone
1960	Dunham Don	Luskey Brothers & Co.,

617 E 6TH ST

<u>Year</u>	<u>Uses</u>	<u>Source</u>
2002	SEGURAPatrcra	Haines Company
1995	Becerra Estevan H	Pacific Bell
1986	Becerra Estevan H	Pacific Bell
1980	Becerra Estevan H	Pacific Telephone
1975	Becerra Estevan H	Luskey Brothers & Co., Inc.
1970	Becerra Estevan H	General Telephone Co., of California
1966	Becerra Estevan H	Pacific Telephone
1960	Becerra JJ KI 3 a	Luskey Brothers & Co.,
1950	Lay Bill r	The Pacific Telephone and Telegraph Co.

FINDINGS

620 E 6TH ST

<u>Year</u>	<u>Uses</u>	<u>Source</u>
2002	XXXX	Haines Company
1980	Georges Signs	Pacific Telephone
1975	Georges Signs	Luskey Brothers & Co., Inc.
1970	Reliable Linen Supply	General Telephone Co., of California
	Blue Tone Dust Control Co	General Telephone Co., of California
1960	Arrow Lndry&Clnrs KI 3 a	Luskey Brothers & Co.,
1955	ARROW LAUNDRY & CLEANERS	The Pacific Telephone and Telegraph Co.
1950	Arrow Laundry & Linen Supply Co Inc	The Pacific Telephone and Telegraph Co.
	Head J B Arrow Laundry & Linen Supply Co Inc	The Pacific Telephone and Telegraph Co.
1946	Arrow Laundry & Linen Supply Co Inc	Southern California Telephone Co.
1941	Arrow Laundry & Linen Supply Co Inc	Southern California Telephone Co.

624 E 6TH ST

<u>Year</u>	<u>Uses</u>	<u>Source</u>
2002	XXXX	Haines Company

665 E 6TH ST

<u>Year</u>	<u>Uses</u>	<u>Source</u>
2002	XXXX	Haines Company

702 E 6TH ST

<u>Year</u>	<u>Uses</u>	<u>Source</u>
2002	GONZALEZ David	Haines Company
1970	Gonzalez Faustina	General Telephone Co., of California
	Gonzalez David	General Telephone Co., of California
1966	Gonzalez David	Pacific Telephone
	Gonzalez Faustina	Pacific Telephone
1960	Gonzalez David	Luskey Brothers & Co.,
1955	Muckenthaler Albert R r	The Pacific Telephone and Telegraph Co.
1950	Muckenthaler Albert R r	The Pacific Telephone and Telegraph Co.
1946	Muckenthaler Albert R r	Southern California Telephone Co.

706 E 6TH ST

<u>Year</u>	<u>Uses</u>	<u>Source</u>
2002	DIAZMaria Delasus	Haines Company
	ESPINOZAJuan	Haines Company
1995	Camarillo Manuel	Pacific Bell
1966	Gonzalez Norma	Pacific Telephone

FINDINGS

<u>Year</u>	<u>Uses</u>	<u>Source</u>
1960	Gonzalez Alf	Luskey Brothers & Co.,
1955	Wall Jean D	The Pacific Telephone and Telegraph Co.
	Baer Chas D r	The Pacific Telephone and Telegraph Co.
1950	Baer Chas D r	The Pacific Telephone and Telegraph Co.
	Wall Jean D r	The Pacific Telephone and Telegraph Co.
1946	Vogt S S r	Southern California Telephone Co.
1941	Vogt S S r	Southern California Telephone Co.

708 E 6TH ST

<u>Year</u>	<u>Uses</u>	<u>Source</u>
2002	ORTIZM	Haines Company
1995	Gonzalez Ruiz Silvia	Pacific Bell
1975	Vallejo Juan	Luskey Brothers & Co., Inc.
1966	Trujillo F	Pacific Telephone

709 E 6TH ST

<u>Year</u>	<u>Uses</u>	<u>Source</u>
2002	OCORDOVA	Haines Company
1991	Cordova Ruben	Pacific Bell
1986	Cordova Ruben	Pacific Bell
1980	Cordova Ruben	Pacific Telephone
1975	Cordova Ruben	Luskey Brothers & Co., Inc.
1970	Cordova Ruben	General Telephone Co., of California
1960	Graves RE KI 7 a	Luskey Brothers & Co.,
1955	Graves Anna M Mrs	The Pacific Telephone and Telegraph Co.
1950	Etchison P L r	The Pacific Telephone and Telegraph Co.
1946	Etchison P L r	Southern California Telephone Co.
1941	Utick Frank S r	Southern California Telephone Co.
	Savana Elizabeth A r	Southern California Telephone Co.

710 E 6TH ST

<u>Year</u>	<u>Uses</u>	<u>Source</u>
2002	OMARTINEZJuana	Haines Company
	RAMIREZAllca	Haines Company
1991	Vargas Refugio	Pacific Bell
1975	Torres Guadalupe S	Luskey Brothers & Co., Inc.
1960	Scanoa Gatia KI 3 a	Luskey Brothers & Co.,
1955	Gonzales Alfred	The Pacific Telephone and Telegraph Co.
1950	Gonzales Alfred r	The Pacific Telephone and Telegraph Co.

FINDINGS

711 E 6TH ST

<u>Year</u>	<u>Uses</u>	<u>Source</u>
2002	ZANUDOJ	Haines Company
1995	Mariachi Guadalajara	Pacific Bell
	Juan Gonzalez	Pacific Bell
	Zanudo J	Pacific Bell
1991	Juan Gonzalez	Pacific Bell
	Manachi Guadalajara	Pacific Bell
1986	Sanudo Luis	Pacific Bell
	Mariachi Guadalajara	Pacific Bell
1980	Juan Gonzalez	Pacific Telephone
1975	Gonzalez Juan	Luskey Brothers & Co., Inc.
1970	Gonzalez Juan	General Telephone Co., of California
1960	West WM	Luskey Brothers & Co.,
1955	West Esther Mrs	The Pacific Telephone and Telegraph Co.
1950	Res	The Pacific Telephone and Telegraph Co.
1941	German Christine Mrs r	Southern California Telephone Co.

714 E 6TH ST

<u>Year</u>	<u>Uses</u>	<u>Source</u>
2002	OSORIAMiguel	Haines Company
	RODRIGUEZ Blasa	Haines Company
1991	Ridenour Lloyd Sr	Pacific Bell
1986	Gonzalez Jorge L	Pacific Bell
1975	Turnbaugh Henry J	Luskey Brothers & Co., Inc.
1970	Turnbaugh Henry J	General Telephone Co., of California
1966	Turnbaugh Henry J	Pacific Telephone
1960	Tumbauah HJ K 3 a	Luskey Brothers & Co.,
1955	Turnbaugh Henry J Mrs r	The Pacific Telephone and Telegraph Co.
1950	Turnbaugh Henry J Mrs r	The Pacific Telephone and Telegraph Co.

720 E 6TH ST

<u>Year</u>	<u>Uses</u>	<u>Source</u>
2002	OBARRERARodollo	Haines Company
	VELEZOa	Haines Company
1995	Metz Robert	Pacific Bell
1991	Metz Robert	Pacific Bell
1966	Gallegos Rosalie O	Pacific Telephone
1960	Wilhelm JC KI 3 a	Luskey Brothers & Co.,
1955	Wilhelm J C r	The Pacific Telephone and Telegraph Co.

FINDINGS

<u>Year</u>	<u>Uses</u>	<u>Source</u>
1950	Wilhelm J C r	The Pacific Telephone and Telegraph Co.
1941	Strand Jess r	Southern California Telephone Co.

801 E 6TH ST

<u>Year</u>	<u>Uses</u>	<u>Source</u>
1960	a 07 First Ch of God	Luskey Brothers & Co.,

802 E 6TH ST

<u>Year</u>	<u>Uses</u>	<u>Source</u>
2002	XXXX	Haines Company
1986	Martinez Gilberto Lopez	Pacific Bell
1980	Smith Robt E	Pacific Telephone
1975	Smith Robt E	Luskey Brothers & Co., Inc.
1970	Smith Robt E	General Telephone Co., of California
1966	Smith Robt E	Pacific Telephone
1960	Smith RE Kl 2 a	Luskey Brothers & Co.,
1955	Smith Robt E r	The Pacific Telephone and Telegraph Co.
1950	Smith Robt E r	The Pacific Telephone and Telegraph Co.
1946	Smith Robt E r	Southern California Telephone Co.
1941	Smith Robt E r	Southern California Telephone Co.

806 E 6TH ST

<u>Year</u>	<u>Uses</u>	<u>Source</u>
1986	Navarrette Rudy & Dixie	Pacific Bell
1966	Benton Dela	Pacific Telephone
	Benton Dewey	Pacific Telephone
1960	Looney CC	Luskey Brothers & Co.,
1955	Frederick G N r	The Pacific Telephone and Telegraph Co.
1950	Frederick G N r	The Pacific Telephone and Telegraph Co.
1946	Frederick G N r	Southern California Telephone Co.
1941	Frederick G N r	Southern California Telephone Co.

807 E 6TH ST

<u>Year</u>	<u>Uses</u>	<u>Source</u>
2002	XXXX	Haines Company
1986	Santa Ana Presbyterian Church	Pacific Bell
1980	Christian Chapel	Pacific Telephone
1975	CHURCH OF THE CROSSROADS	Luskey Brothers & Co., Inc.
	CHURCH OF THE NAZARENE	Luskey Brothers & Co., Inc.

FINDINGS

810 E 6TH ST

<u>Year</u>	<u>Uses</u>	<u>Source</u>
1986	Duran John J	Pacific Bell
1980	Duran John J	Pacific Telephone
1975	Duran John J	Luskey Brothers & Co., Inc.
1970	Duran John J	General Telephone Co., of California
1966	Duran John J	Pacific Telephone
1960	Duran JJ K! 3 a	Luskey Brothers & Co.,
1955	Duran John J r	The Pacific Telephone and Telegraph Co.
1946	Wooten W L r	Southern California Telephone Co.

814 E 6TH ST

<u>Year</u>	<u>Uses</u>	<u>Source</u>
2002	XXXX	Haines Company
1986	Johnson Jay	Pacific Bell
1975	Ellis Roy A	Luskey Brothers & Co., Inc.
	Ellis Arthur K	Luskey Brothers & Co., Inc.
1970	Ellis Arthur K	General Telephone Co., of California
	Ellis Roy A	General Telephone Co., of California
1966	Ellis Arthur K	Pacific Telephone
	Ellis Roy A	Pacific Telephone
1960	Eliis RA KI 3 a	Luskey Brothers & Co.,
1955	Ellis Roy A r	The Pacific Telephone and Telegraph Co.
1950	Ellis Roy A r	The Pacific Telephone and Telegraph Co.
1946	Ellis Roy A r	Southern California Telephone Co.
1941	Universal Parcel Delivery Serv Co	Southern California Telephone Co.

818 E 6TH ST

<u>Year</u>	<u>Uses</u>	<u>Source</u>
1975	Vargas Alberto	Luskey Brothers & Co., Inc.
1970	Ballesteros Frank	General Telephone Co., of California
1966	Ballesteros Frank	Pacific Telephone
1960	Mc Cuilum BL K! 2 a	Luskey Brothers & Co.,
1955	Mc Cullum B L	The Pacific Telephone and Telegraph Co.
1950	Mc Cullum B L r	The Pacific Telephone and Telegraph Co.
1946	Mc Cullum B L r	Southern California Telephone Co.
1941	Mic Cullum B L r	Southern California Telephone Co.

FINDINGS

822 E 6TH ST

<u>Year</u>	<u>Uses</u>	<u>Source</u>
1986	Monaco V F	Pacific Bell
1980	Mionaco VF	Pacific Telephone
1975	Monaco V F	Luskey Brothers & Co., Inc.
1970	Monaco V F	General Telephone Co., of California
1966	Monaco V F	Pacific Telephone
1960	Monaco VF 2 a	Luskey Brothers & Co.,
1955	Monaco V F r	The Pacific Telephone and Telegraph Co.
1950	Monaco V F r	The Pacific Telephone and Telegraph Co.
1941	Mc Crory Clarence L r	Southern California Telephone Co.

824 E 6TH ST

<u>Year</u>	<u>Uses</u>	<u>Source</u>
1986	Frederick L A	Pacific Bell
1980	Frederick LA	Pacific Telephone
1975	Frederick L A	Luskey Brothers & Co., Inc.
1970	Frederick Alice Mrs	General Telephone Co., of California
1966	Frederick Alice Mrs	Pacific Telephone
1960	Frederick Alice Mrs Kl 2 a	Luskey Brothers & Co.,

826 E 6TH ST

<u>Year</u>	<u>Uses</u>	<u>Source</u>
1980	Vance len	Pacific Telephone
1975	Martinez Alex	Luskey Brothers & Co., Inc.
1970	Martinez Alex	General Telephone Co., of California
1966	Martinez Alex	Pacific Telephone
1960	B 3anchard Sarah F X 1 2 a	Luskey Brothers & Co.,
1955	Blanchard Sarah F r	The Pacific Telephone and Telegraph Co.
1950	Blanchard Sarah F r	The Pacific Telephone and Telegraph Co.
1946	Blanchard Sarah F r	Southern California Telephone Co.
1941	Blanchard Wm C r	Southern California Telephone Co.

846 E 6TH ST

<u>Year</u>	<u>Uses</u>	<u>Source</u>
1975	Schramm Inc	Luskey Brothers & Co., Inc.
1966	Schramm Inc	Pacific Telephone

901 E 6TH ST

<u>Year</u>	<u>Uses</u>	<u>Source</u>
2002	CERVANTESLilia	Haines Company

FINDINGS

<u>Year</u>	<u>Uses</u>	<u>Source</u>
2002	APARTMENTS	Haines Company
	BARBAFllmon	Haines Company
1995	Estrada Armando	Pacific Bell
	Roa Gulliermo	Pacific Bell
	Prado Patricia Rendon	Pacific Bell
	Ulloa Angel	Pacific Bell
	Garcia Maria	Pacific Bell
1991	Dominguez Rafael V	Pacific Bell
	Pastrana Pedro	Pacific Bell
	Resales Saldivar Ciro	Pacific Bell
	Roa Guillermo	Pacific Bell
	Lealj Modesto	Pacific Bell
	Orozco Hernandez Roberto	Pacific Bell
	Carrillo Alvaro	Pacific Bell
	Vallejo Ignacia M	Pacific Bell
	Madrigal Donaciano	Pacific Bell
1966	Suniga Maria	Pacific Telephone
1960	Vacant	Luskey Brothers & Co.,

907 E 6TH ST

<u>Year</u>	<u>Uses</u>	<u>Source</u>
1970	Chapman Garfield	General Telephone Co., of California
1960	aack Apperea K! 2 a	Luskey Brothers & Co.,
1955	Palacio John S	The Pacific Telephone and Telegraph Co.
1950	Deadmon Sam r	The Pacific Telephone and Telegraph Co.

910 E 6TH ST

<u>Year</u>	<u>Uses</u>	<u>Source</u>
1960	Ruiz Manuel Ki 3 a	Luskey Brothers & Co.,
1955	Correa L V r	The Pacific Telephone and Telegraph Co.
1950	Correa L V r	The Pacific Telephone and Telegraph Co.

911 E 6TH ST

<u>Year</u>	<u>Uses</u>	<u>Source</u>
1966	Ochoa Antonio Z	Pacific Telephone
1960	Remy Florence Mrs Ki 3 a	Luskey Brothers & Co.,
1955	Kiley Tom	The Pacific Telephone and Telegraph Co.

FINDINGS

919 E 6TH ST

<u>Year</u>	<u>Uses</u>	<u>Source</u>
2002	OSTEWARTF	Haines Company
1970	KENNEDY MECHANICAL CONTRACTORS	General Telephone Co., of California
	Kennedy Pipeline Company	General Telephone Co., of California
1966	KENNEDY MECHANICAL CONTRS	Pacific Telephone
	Santa Ana Ofc	Pacific Telephone
1960	Lord Babcock Inc whsle pinbg sup KI 7 a	Luskey Brothers & Co.,
1955	Herco Pipe & Supply Co Inc of Santa Ana	The Pacific Telephone and Telegraph Co.

920 E 6TH ST

<u>Year</u>	<u>Uses</u>	<u>Source</u>
2002	BRUCE	Haines Company
	KUDALawrence DO	Haines Company
	METAL&SALVAGE	Haines Company
1995	BRUCE METAL&SALVAGE INC	Pacific Bell
1991	BRUCE METAL & SALVAGE INC	Pacific Bell
1986	Bruce Metal & Salvage Inc	Pacific Bell
1975	Bruce Metal & Salvage	Luskey Brothers & Co., Inc.
	LYNNS AUTO WRECKING	Luskey Brothers & Co., Inc.
	Lynns Backhoe Service P O Box 1881 @Garden Grove@	Luskey Brothers & Co., Inc.
1970	Bruce Metal Supply	General Telephone Co., of California
1966	SORENSEN S F plastrer contrs	Pacific Telephone
1960	Sorensen SF masonry contr K 3 a	Luskey Brothers & Co.,
	22 a	Luskey Brothers & Co.,
1955	Sorensen S F plastr contr	The Pacific Telephone and Telegraph Co.
1950	Sorensen S F plastr contr	The Pacific Telephone and Telegraph Co.

E 6TH ST S

620 E 6TH ST S

<u>Year</u>	<u>Uses</u>	<u>Source</u>
1965	Arrow Linen Supply	Luskey Brothers

E SANTA ANA BLVD

600 E SANTA ANA BLVD

<u>Year</u>	<u>Uses</u>	<u>Source</u>
2002	XXXX	Haines Company

FINDINGS

<u>Year</u>	<u>Uses</u>	<u>Source</u>
1986	Anthony Schools Research Center	Pacific Bell

601 E SANTA ANA BLVD

<u>Year</u>	<u>Uses</u>	<u>Source</u>
2002	XXXX	Haines Company
1991	Vics Garage	Pacific Bell
1975	VICS GARAGE	Luskey Brothers & Co., Inc.

604 E SANTA ANA BLVD

<u>Year</u>	<u>Uses</u>	<u>Source</u>
1941	Gray Wilda M r	Southern California Telephone Co.

605 E SANTA ANA BLVD

<u>Year</u>	<u>Uses</u>	<u>Source</u>
1986	Concepts In Glafs	Pacific Bell

606 E SANTA ANA BLVD

<u>Year</u>	<u>Uses</u>	<u>Source</u>
2002	CISNEROS Gerando	Haines Company
	BOTELLO Mara S	Haines Company

607 E SANTA ANA BLVD

<u>Year</u>	<u>Uses</u>	<u>Source</u>
1980	Morgan John E	Pacific Telephone
1970	Chandler Refrigeration	General Telephone Co., of California
	Ofc	General Telephone Co., of California

611 E SANTA ANA BLVD

<u>Year</u>	<u>Uses</u>	<u>Source</u>
1980	Johnson R V	Pacific Telephone
1975	Johnson R V	Luskey Brothers & Co., Inc.

613 E SANTA ANA BLVD

<u>Year</u>	<u>Uses</u>	<u>Source</u>
1995	Reyes Enrique	Pacific Bell
1991	Perez Jesus	Pacific Bell
1980	I Moss Venon	Pacific Telephone
1975	Moss Vernon	Luskey Brothers & Co., Inc.

FINDINGS

614 E SANTA ANA BLVD

<u>Year</u>	<u>Uses</u>	<u>Source</u>
1970	Avina Francisca	General Telephone Co., of California

615 E SANTA ANA BLVD

<u>Year</u>	<u>Uses</u>	<u>Source</u>
2002	OMORANYonenda S	Haines Company
1975	Gonzales Roman	Luskey Brothers & Co., Inc.

616 E SANTA ANA BLVD

<u>Year</u>	<u>Uses</u>	<u>Source</u>
2002	XXXX	Haines Company
1980	Zanibrano Javler Munoz	Pacific Telephone
1975	Tapia Luis Gonzales	Luskey Brothers & Co., Inc.

619 E SANTA ANA BLVD

<u>Year</u>	<u>Uses</u>	<u>Source</u>
2002	GARCIARoberto	Haines Company
1975	Macpherson S	Luskey Brothers & Co., Inc.

620 E SANTA ANA BLVD

<u>Year</u>	<u>Uses</u>	<u>Source</u>
2002	XXXX	Haines Company

622 E SANTA ANA BLVD

<u>Year</u>	<u>Uses</u>	<u>Source</u>
1970	Resendiz M	General Telephone Co., of California

623 E SANTA ANA BLVD

<u>Year</u>	<u>Uses</u>	<u>Source</u>
2002	DIAZJohn	Haines Company
	REYES Fortunatl	Haines Company

624 E SANTA ANA BLVD

<u>Year</u>	<u>Uses</u>	<u>Source</u>
2002	X 0 X	Haines Company
1980	Tirado Cruz Hernandez	Pacific Telephone

625 E SANTA ANA BLVD

<u>Year</u>	<u>Uses</u>	<u>Source</u>
2002	DIAZJohn	Haines Company
1980	Jimenez Francisco	Pacific Telephone

FINDINGS

626 E SANTA ANA BLVD

<u>Year</u>	<u>Uses</u>	<u>Source</u>
2002	XXXX	Haines Company
1991	Bautista Reynaldo	Pacific Bell
1970	Kidd S L	General Telephone Co., of California

627 E SANTA ANA BLVD

<u>Year</u>	<u>Uses</u>	<u>Source</u>
2002	RIVERAFE	Haines Company
1991	Reyes Fortunato	Pacific Bell
1980	Ayala Faustino Murillo	Pacific Telephone

628 E SANTA ANA BLVD

<u>Year</u>	<u>Uses</u>	<u>Source</u>
2002	XX 0 X	Haines Company

641 E SANTA ANA BLVD

<u>Year</u>	<u>Uses</u>	<u>Source</u>
2002	OELGA 00 Saul	Haines Company

701 E SANTA ANA BLVD

<u>Year</u>	<u>Uses</u>	<u>Source</u>
2002	XXXX	Haines Company

702 E SANTA ANA BLVD

<u>Year</u>	<u>Uses</u>	<u>Source</u>
1995	Vivar Francisca	Pacific Bell
	Bran A	Pacific Bell
1991	Canedo Carlos	Pacific Bell
	Flores Ernesto	Pacific Bell
	Munor Maria De Lourdes	Pacific Bell
	Munor Mano	Pacific Bell
	Sandoval Juan A	Pacific Bell
	Gaeta Atanacio G	Pacific Bell
	Windsor Manor	Pacific Bell
	Aguilar E	Pacific Bell
	Barrera Martin	Pacific Bell
	fellams Tracy	Pacific Bell
	Macas Cristobal	Pacific Bell
	Macuas Robert O	Pacific Bell
	Mancera Marisol	Pacific Bell

FINDINGS

<u>Year</u>	<u>Uses</u>	<u>Source</u>
1991	Preciado Mario R	Pacific Bell
	Beltran Joaquin	Pacific Bell
	Mata Eugenio	Pacific Bell
	Dieguez Jullo	Pacific Bell
	Ramirez Salas X	Pacific Bell
	Torres Aleundro	Pacific Bell
	Robinson Lecoe C	Pacific Bell
	Roman Martinez Bellen	Pacific Bell
	Victorio Tony	Pacific Bell
1980	Matta Maria	Pacific Telephone
	Romero Olimmpia	Pacific Telephone
1975	Perez Fidel E	Luskey Brothers & Co., Inc.
1970	Ruao Francisco	General Telephone Co., of California

703 E SANTA ANA BLVD

<u>Year</u>	<u>Uses</u>	<u>Source</u>
1975	Garcia Fidel	Luskey Brothers & Co., Inc.
1970	Gutierrez Rodolfo Garcia	General Telephone Co., of California

704 E SANTA ANA BLVD

<u>Year</u>	<u>Uses</u>	<u>Source</u>
2002	XXXX	Haines Company

706 E SANTA ANA BLVD

<u>Year</u>	<u>Uses</u>	<u>Source</u>
1975	Guillen Raul	Luskey Brothers & Co., Inc.

707 E SANTA ANA BLVD

<u>Year</u>	<u>Uses</u>	<u>Source</u>
2002	XXXX	Haines Company
1980	Belasco Agustin	Pacific Telephone
1975	Belasco Agustin	Luskey Brothers & Co., Inc.

708 E SANTA ANA BLVD

<u>Year</u>	<u>Uses</u>	<u>Source</u>
1980	Garcia Carmen	Pacific Telephone

709 E SANTA ANA BLVD

<u>Year</u>	<u>Uses</u>	<u>Source</u>
1975	Corvarruvas Jose Reynoso	Luskey Brothers & Co., Inc.

FINDINGS

711 E SANTA ANA BLVD

<u>Year</u>	<u>Uses</u>	<u>Source</u>
1980	Gonzalez Bruno	Pacific Telephone

714 E SANTA ANA BLVD

<u>Year</u>	<u>Uses</u>	<u>Source</u>
1975	Cinderella Janitorial Services	Luskey Brothers & Co., Inc.
	CINDERELLA MAID SERVICE	Luskey Brothers & Co., Inc.

725 E SANTA ANA BLVD

<u>Year</u>	<u>Uses</u>	<u>Source</u>
1986	Garcia Saul	Pacific Bell
1980	Garcia Saul	Pacific Telephone
1975	Sandoval Refugio	Luskey Brothers & Co., Inc.

729 E SANTA ANA BLVD

<u>Year</u>	<u>Uses</u>	<u>Source</u>
1986	Negerete Audelia	Pacific Bell

731 E SANTA ANA BLVD

<u>Year</u>	<u>Uses</u>	<u>Source</u>
2002	KAWAMURAGen i	Haines Company

751 E SANTA ANA BLVD

<u>Year</u>	<u>Uses</u>	<u>Source</u>
2002	XXXX	Haines Company

792 E SANTA ANA BLVD

<u>Year</u>	<u>Uses</u>	<u>Source</u>
2002	W NDSORMANOR BARAJASJesus	Haines Company
	BEBIANOr Ina	Haines Company
	BENITEZ Fernando	Haines Company

804 E SANTA ANA BLVD

<u>Year</u>	<u>Uses</u>	<u>Source</u>
2002	VUIJoseph	Haines Company

806 E SANTA ANA BLVD

<u>Year</u>	<u>Uses</u>	<u>Source</u>
1991	Montano Estebbn A	Pacific Bell
	Aguilar Alfredo	Pacific Bell
1986	Preves Nelson	Pacific Bell

FINDINGS

<u>Year</u>	<u>Uses</u>	<u>Source</u>
1986	Aguilar Alfredo	Pacific Bell
	Segovia Ana Gilma	Pacific Bell
1980	Garcia Joaquina	Pacific Telephone
	Rodriguez Jorge Bautista	Pacific Telephone

807 E SANTA ANA BLVD

<u>Year</u>	<u>Uses</u>	<u>Source</u>
1980	Ruano Luis Rodriguez	Pacific Telephone
1975	Loaiza Manuel	Luskey Brothers & Co., Inc.

809 E SANTA ANA BLVD

<u>Year</u>	<u>Uses</u>	<u>Source</u>
2002	XXXX	Haines Company
1975	Resendiz M	Luskey Brothers & Co., Inc.

812 E SANTA ANA BLVD

<u>Year</u>	<u>Uses</u>	<u>Source</u>
2002	DINHLan	Haines Company
	ODAVISMy le	Haines Company
1991	Nguyen Son	Pacific Bell
1986	Funes Marta J	Pacific Bell
	Nguyen Hoang Minh	Pacific Bell
	Pham Haeu M	Pacific Bell
1980	Cau Luu	Pacific Telephone

817 E SANTA ANA BLVD

<u>Year</u>	<u>Uses</u>	<u>Source</u>
2002	SANTA ANA STEEL PR	Haines Company
	TOBINCas I	Haines Company
	TOBIN STEEL CO INC	Haines Company
1991	Santa Ana Steel Products	Pacific Bell
	Tobin Steel Co Inc	Pacific Bell
1986	MILLBAR IN C steel renfrng	Pacific Bell
	Santa Ana Steel Products	Pacific Bell
1980	MILLBAW IN C steal renfrng	Pacific Telephone
1975	MILLBAR INC steel renfrng	Luskey Brothers & Co., Inc.
	Santa Ana Steel Products	Luskey Brothers & Co., Inc.
	Santa Ana Steel Div Of Millbar Inc	Luskey Brothers & Co., Inc.
1970	SANTA ANA STEEL DIV OF MILLBAR INC	General Telephone Co., of California

FINDINGS

822 E SANTA ANA BLVD

<u>Year</u>	<u>Uses</u>	<u>Source</u>
2002	XXXX	Haines Company

E SANTA ANA ST

812 E SANTA ANA ST

<u>Year</u>	<u>Uses</u>	<u>Source</u>
1991	Nguyen Yien	Pacific Bell
	Nguyen Vien V @Westminster@	Pacific Bell

East 6th St

601 East 6th St

<u>Year</u>	<u>Uses</u>	<u>Source</u>
1960	Hargis CO KI 2 a	Luskey Brothers & Co.,
1956	Armstrong P F	Luskey Brothers
1952	Melton H D KI	Luskeys Directory Service Co.
1946	Park Marguerite r	Southern California Telephone Co.
	Mitas Sisley Ann r	Southern California Telephone Co.
1945	Mrs M E Park	Western Directory Co.
1936	Vacant	Western Directory Co.
1930	Mrs A L Farrar	Western Directory Co.
1925	R L Mason	Western Directory Co.
1922	Wm Barnard	Western Directory Co.
1921	Wm Barnard	Western Directory Co.
1920	Barnard Wm	Santa Ana Directory Co.

603 East 6th St

<u>Year</u>	<u>Uses</u>	<u>Source</u>
2002	DIAZ Davd	Haines Company
	GUEVARAFrancisco J	Haines Company
1986	Robinson Cecil V	Pacific Bell
1980	Robinson Cecil V	Pacific Telephone
1975	Robinson Cecil V	Luskey Brothers & Co., Inc.
1970	Robinson Cecil V tree surgn	General Telephone Co., of California
1966	Robinson Cecil V tree surgn	Pacific Telephone
1960	Robinson CV tree serv KI 3 a	Luskey Brothers & Co.,
1956	Robinson C V tree serv	Luskey Brothers
1955	Robinson C V	The Pacific Telephone and Telegraph Co.

FINDINGS

<u>Year</u>	<u>Uses</u>	<u>Source</u>
1955	Rea Chas S	The Pacific Telephone and Telegraph Co.
1952	Robinson C V tree	Luskeys Directory Service Co.
	serv KI 3 246 W	Luskeys Directory Service Co.
1950	Robinson C V	The Pacific Telephone and Telegraph Co.
1946	Robinson C V	Southern California Telephone Co.
1945	0 V Robinson	Western Directory Co.
1936	C G Briner	Western Directory Co.
1930	Jeptha Robinson	Western Directory Co.
1925	Jeptha Robinson	Western Directory Co.
1922	Jeptha Robinson	Western Directory Co.
1921	Jeptha Robinson I E Reed	Western Directory Co.
1920	Robinson Jeptha	Santa Ana Directory Co.

709 East 6th St

<u>Year</u>	<u>Uses</u>	<u>Source</u>
2002	OCORDOVA	Haines Company
1991	Cordova Ruben	Pacific Bell
1986	Cordova Ruben	Pacific Bell
1980	Cordova Ruben	Pacific Telephone
1975	Cordova Ruben	Luskey Brothers & Co., Inc.
1970	Cordova Ruben	General Telephone Co., of California
1960	Graves RE KI 7 a	Luskey Brothers & Co.,
1956	Graves R E	Luskey Brothers
1955	Graves Anna M Mrs	The Pacific Telephone and Telegraph Co.
1952	Etchison LA Mrs KI	Luskeys Directory Service Co.
1950	Etchison P L r	The Pacific Telephone and Telegraph Co.
1946	Etchison P L r	Southern California Telephone Co.
1945	P L Etchison	Western Directory Co.
1941	Savana Elizabeth A r	Southern California Telephone Co.
	Utick Frank S r	Southern California Telephone Co.
1936	Mrs Eliz Utick	Western Directory Co.
1930	John Whelan	Western Directory Co.
1925	John Whelan	Western Directory Co.
1922	John Whelan	Western Directory Co.
1921	John Whelan	Western Directory Co.
1920	Whelan John	Santa Ana Directory Co.

FINDINGS

711 East 6th St

<u>Year</u>	<u>Uses</u>	<u>Source</u>
2002	ZANUDOJ	Haines Company
1995	Mariachi Guadalajara	Pacific Bell
	Juan Gonzalez	Pacific Bell
	Zanudo J	Pacific Bell
1991	Juan Gonzalez	Pacific Bell
	Manachi Guadalajara	Pacific Bell
1986	Sanudo Luis	Pacific Bell
	Mariachi Guadalajara	Pacific Bell
1980	Juan Gonzalez	Pacific Telephone
1975	Gonzalez Juan	Luskey Brothers & Co., Inc.
1970	Gonzalez Juan	General Telephone Co., of California
1960	West WM	Luskey Brothers & Co.,
1956	West W M	Luskey Brothers
1955	West Esther Mrs	The Pacific Telephone and Telegraph Co.
1952	Murphy J J	Luskeys Directory Service Co.
1950	Res	The Pacific Telephone and Telegraph Co.
1945	Emile Goubert	Western Directory Co.
1941	German Christine Mrs r	Southern California Telephone Co.
1936	Mrs Christine Gorman	Western Directory Co.
1930	Mrs Christine Gorman	Western Directory Co.
1925	Mrs Christine Gorman	Western Directory Co.
1922	Mrs Christine German	Western Directory Co.
1921	Mrs Christine German	Western Directory Co.
1920	Todd J H	Santa Ana Directory Co.

East Santa Ana Blvd

614 East Santa Ana Blvd

<u>Year</u>	<u>Uses</u>	<u>Source</u>
1970	Avina Francisca	General Telephone Co., of California

622 East Santa Ana Blvd

<u>Year</u>	<u>Uses</u>	<u>Source</u>
1970	Resendiz M	General Telephone Co., of California

626 East Santa Ana Blvd

<u>Year</u>	<u>Uses</u>	<u>Source</u>
2002	XXXX	Haines Company

FINDINGS

<u>Year</u>	<u>Uses</u>	<u>Source</u>
1991	Bautista Reynaldo	Pacific Bell
1970	Kidd S L	General Telephone Co., of California

628 East Santa Ana Blvd

<u>Year</u>	<u>Uses</u>	<u>Source</u>
2002	XX 0 X	Haines Company

714 East Santa Ana Blvd

<u>Year</u>	<u>Uses</u>	<u>Source</u>
1975	Cinderella Janitorial Services CINDERELLA MAID SERVICE	Luskey Brothers & Co., Inc. Luskey Brothers & Co., Inc.

804 East Santa Ana Blvd

<u>Year</u>	<u>Uses</u>	<u>Source</u>
2002	VUIJoseph	Haines Company

GARFIELD

602 GARFIELD

<u>Year</u>	<u>Uses</u>	<u>Source</u>
1945	J M Best	Western Directory Co.

606 GARFIELD

<u>Year</u>	<u>Uses</u>	<u>Source</u>
1945	AE C Kuhl	Western Directory Co.

609 GARFIELD

<u>Year</u>	<u>Uses</u>	<u>Source</u>
1945	WM Linsday	Western Directory Co.

611 GARFIELD

<u>Year</u>	<u>Uses</u>	<u>Source</u>
1945	!Doris Bonneau E L Koonce	Western Directory Co. Western Directory Co.

614 GARFIELD

<u>Year</u>	<u>Uses</u>	<u>Source</u>
1945	W P Carver W N Brooks	Western Directory Co. Western Directory Co.

FINDINGS

617 GARFIELD

<u>Year</u>	<u>Uses</u>	<u>Source</u>
1945	E J Cummings	Western Directory Co.
	Frank Italiano	Western Directory Co.

622 GARFIELD

<u>Year</u>	<u>Uses</u>	<u>Source</u>
1945	J F Steppe	Western Directory Co.
	P F Taylor	Western Directory Co.

623 GARFIELD

<u>Year</u>	<u>Uses</u>	<u>Source</u>
1945	h J W Tumbaugh	Western Directory Co.
	Mrs M E Vinning	Western Directory Co.

624 GARFIELD

<u>Year</u>	<u>Uses</u>	<u>Source</u>
1945	Fred Vaderna	Western Directory Co.
	ai T Mrs Ada Brownson	Western Directory Co.

625 GARFIELD

<u>Year</u>	<u>Uses</u>	<u>Source</u>
1945	0 W Parsley	Western Directory Co.

626 GARFIELD

<u>Year</u>	<u>Uses</u>	<u>Source</u>
1945	G W Redmon	Western Directory Co.

627 GARFIELD

<u>Year</u>	<u>Uses</u>	<u>Source</u>
1945	Mrs V M Norman	Western Directory Co.

628 GARFIELD

<u>Year</u>	<u>Uses</u>	<u>Source</u>
1945	PULC C Taylor	Western Directory Co.

629 GARFIELD

<u>Year</u>	<u>Uses</u>	<u>Source</u>
1945	Mrs Daisy Crosno	Western Directory Co.

FINDINGS

630 GARFIELD

<u>Year</u>	<u>Uses</u>	<u>Source</u>
1945	A E Massie	Western Directory Co.

707 GARFIELD

<u>Year</u>	<u>Uses</u>	<u>Source</u>
1945	Fred Miller	Western Directory Co.

708 GARFIELD

<u>Year</u>	<u>Uses</u>	<u>Source</u>
1945	Mrs Beatrice Darner	Western Directory Co.
	Henry Block	Western Directory Co.

711 GARFIELD

<u>Year</u>	<u>Uses</u>	<u>Source</u>
1945	Jos Italiano	Western Directory Co.
	Mrs Estanislada Ruiz	Western Directory Co.

715 GARFIELD

<u>Year</u>	<u>Uses</u>	<u>Source</u>
1945	Mrs Sadie Ramos	Western Directory Co.
	a Albt Garcia	Western Directory Co.
	1/b Manuel Aguirre	Western Directory Co.

717 GARFIELD

<u>Year</u>	<u>Uses</u>	<u>Source</u>
1945	Chas Brown	Western Directory Co.
	a Etniliano de la Rosa	Western Directory Co.
	R P Caffrey	Western Directory Co.

719 GARFIELD

<u>Year</u>	<u>Uses</u>	<u>Source</u>
1945	2 J M Burrell	Western Directory Co.
	Mrs L M Trujillo	Western Directory Co.

721 GARFIELD

<u>Year</u>	<u>Uses</u>	<u>Source</u>
1945	Mrs Beatrice Darner	Western Directory Co.
	Frank Duran	Western Directory Co.
	J J Merino	Western Directory Co.

FINDINGS

724 GARFIELD

<u>Year</u>	<u>Uses</u>	<u>Source</u>
1945	a Rev J P Callaghan	Western Directory Co.

730 GARFIELD

<u>Year</u>	<u>Uses</u>	<u>Source</u>
1945	St Josephs Convent	Western Directory Co.

GARFIELD AVE

602 GARFIELD AVE

<u>Year</u>	<u>Uses</u>	<u>Source</u>
1965	Du Maurier MK Rivera R	Luskey Brothers & Co., Inc. Luskey Brothers

605 GARFIELD AVE

<u>Year</u>	<u>Uses</u>	<u>Source</u>
1965	Gordon JF	Luskey Brothers & Co., Inc.

606 GARFIELD AVE

<u>Year</u>	<u>Uses</u>	<u>Source</u>
1965	Moore Mae	Luskey Brothers

611 GARFIELD AVE

<u>Year</u>	<u>Uses</u>	<u>Source</u>
1966	Hamilton Emma Jones Clyde D Mallas Nick A Mrs Armendariz Nadlne	Pacific Telephone Pacific Telephone Pacific Telephone Pacific Telephone

612 GARFIELD AVE

<u>Year</u>	<u>Uses</u>	<u>Source</u>
1965	Davis LK	Luskey Brothers & Co., Inc.

614 GARFIELD AVE

<u>Year</u>	<u>Uses</u>	<u>Source</u>
1965	Warren D Fields D	Luskey Brothers Luskey Brothers

617 GARFIELD AVE

<u>Year</u>	<u>Uses</u>	<u>Source</u>
1966	Whitford Anna	Pacific Telephone

FINDINGS

618 GARFIELD AVE

<u>Year</u>	<u>Uses</u>	<u>Source</u>
1966	Valenzuela Rudolph	Pacific Telephone
1965	Valenzuela Rudolph	Luskey Brothers

619 GARFIELD AVE

<u>Year</u>	<u>Uses</u>	<u>Source</u>
1966	Cummings Elmer E	Pacific Telephone
1965	Cummings Elmer E	Luskey Brothers
	Mc Cracken JD	Luskey Brothers & Co., Inc.

622 GARFIELD AVE

<u>Year</u>	<u>Uses</u>	<u>Source</u>
1966	Taylor Mary	Pacific Telephone
1965	Carlin LJ	Luskey Brothers & Co., Inc.
	Taylor Mary	Luskey Brothers

623 GARFIELD AVE

<u>Year</u>	<u>Uses</u>	<u>Source</u>
1966	Garcia Luis	Pacific Telephone
1965	Guerra Julia	Luskey Brothers

625 GARFIELD AVE

<u>Year</u>	<u>Uses</u>	<u>Source</u>
1966	Nielsen Kjeld	Pacific Telephone
1965	Nielsen Kjeld	Luskey Brothers

627 GARFIELD AVE

<u>Year</u>	<u>Uses</u>	<u>Source</u>
1980	Salcedo Elise	Pacific Telephone
1965	Major Norman	Luskey Brothers
	Rodgers FD	Luskey Brothers & Co., Inc.

628 GARFIELD AVE

<u>Year</u>	<u>Uses</u>	<u>Source</u>
1966	Torres I	Pacific Telephone
1965	Evers JH	Luskey Brothers & Co., Inc.

629 GARFIELD AVE

<u>Year</u>	<u>Uses</u>	<u>Source</u>
1965	Fuller M	Luskey Brothers

FINDINGS

630 GARFIELD AVE

<u>Year</u>	<u>Uses</u>	<u>Source</u>
1966	Rosecrans Olive L	Pacific Telephone
1965	Rosecrans Olive L	Luskey Brothers

666 GARFIELD AVE

<u>Year</u>	<u>Uses</u>	<u>Source</u>
1966	Moore Nola Mae	Pacific Telephone

707 GARFIELD AVE

<u>Year</u>	<u>Uses</u>	<u>Source</u>
1966	Martinez Amando	Pacific Telephone
1965	Inbody B	Luskey Brothers

708 GARFIELD AVE

<u>Year</u>	<u>Uses</u>	<u>Source</u>
1965	Stone LL	Luskey Brothers

711 GARFIELD AVE

<u>Year</u>	<u>Uses</u>	<u>Source</u>
1965	Ceja Helen	Luskey Brothers

715 GARFIELD AVE

<u>Year</u>	<u>Uses</u>	<u>Source</u>
1966	Ramos Sadie M	Pacific Telephone
	Alvarado Cruz	Pacific Telephone
	Palacio Raymond S	Pacific Telephone

717 GARFIELD AVE

<u>Year</u>	<u>Uses</u>	<u>Source</u>
1966	Navarrette Guadalupe	Pacific Telephone

721 GARFIELD AVE

<u>Year</u>	<u>Uses</u>	<u>Source</u>
1966	De La Cruz Santana	Pacific Telephone
	De La Cruz Irene	Pacific Telephone
1965	Martinez L	Luskey Brothers
	De La Cruz Irene	Luskey Brothers

724 GARFIELD AVE

<u>Year</u>	<u>Uses</u>	<u>Source</u>
1966	Courtney Pat Mrs	Pacific Telephone

FINDINGS

<u>Year</u>	<u>Uses</u>	<u>Source</u>
1965	Courtney Pat	Luskey Brothers

725 GARFIELD AVE

<u>Year</u>	<u>Uses</u>	<u>Source</u>
1966	Lambert Donald G	Pacific Telephone
	Leibeck Thos	Pacific Telephone
	Tibbett Lawrence O	Pacific Telephone
	Oshio Karen	Pacific Telephone
	Oshio Bryan	Pacific Telephone
	Sinsley Geo	Pacific Telephone

730 GARFIELD AVE

<u>Year</u>	<u>Uses</u>	<u>Source</u>
1966	Sister Superior	Pacific Telephone
1965	Sister Superior	Luskey Brothers

761 GARFIELD AVE

<u>Year</u>	<u>Uses</u>	<u>Source</u>
1995	Vig Ron	Pacific Bell

GARFIELD CIR

611 GARFIELD CIR

<u>Year</u>	<u>Uses</u>	<u>Source</u>
1965	Pentila L	Luskey Brothers
	Armnendariz N	Luskey Brothers
	Campbell C	Luskey Brothers

711 GARFIELD CIR

<u>Year</u>	<u>Uses</u>	<u>Source</u>
1965	Casas NM	Luskey Brothers

715 GARFIELD CIR

<u>Year</u>	<u>Uses</u>	<u>Source</u>
1965	Ramos SM	Luskey Brothers

GARFIELD ST

514 GARFIELD ST

<u>Year</u>	<u>Uses</u>	<u>Source</u>
1960	Stewart CB KI 3 a	Luskey Brothers & Co.,

FINDINGS

<u>Year</u>	<u>Uses</u>	<u>Source</u>
1960	Stephenson Christine Mrs JMarris AH	Luskey Brothers & Co., Luskey Brothers & Co.,

516 GARFIELD ST

<u>Year</u>	<u>Uses</u>	<u>Source</u>
1960	Potter CR KI 3 a	Luskey Brothers & Co.,

518 GARFIELD ST

<u>Year</u>	<u>Uses</u>	<u>Source</u>
1960	King CM Crawford CE Crawley NM	Luskey Brothers & Co., Luskey Brothers & Co., Luskey Brothers & Co.,

602 GARFIELD ST

<u>Year</u>	<u>Uses</u>	<u>Source</u>
1980	Camara Pedro	Pacific Telephone
1960	Langdon DL KI 7 a	Luskey Brothers & Co.,
1956	Ellis R O	Luskey Brothers
1952	Andross R L KI	Luskeys Directory Service Co.
1950	Whittington Amos H r	The Pacific Telephone and Telegraph Co.
1936	J M Best	Western Directory Co.
1930	CR Gillaspy	Western Directory Co.
1925	Chas Gillaspy	Western Directory Co.
1922	W A Cummings	Western Directory Co.

606 GARFIELD ST

<u>Year</u>	<u>Uses</u>	<u>Source</u>
2002	XXXX	Haines Company
1980	Enriquez Lee	Pacific Telephone
1975	Moore Nola Mae	Luskey Brothers & Co., Inc.
1970	Moore No a Mae	General Telephone Co., of California
1956	Moore S A	Luskey Brothers
1955	Moore Sam	The Pacific Telephone and Telegraph Co.
1952	Moore S S	Luskeys Directory Service Co.
1941	Kuhi E C r	Southern California Telephone Co.
1936	E C Kuhl	Western Directory Co.
1930	E C Kuhl	Western Directory Co.
1925	E C Kuhl	Western Directory Co.
1922	E C Kuhl	Western Directory Co.
1921	E C Kuhl	Western Directory Co.

FINDINGS

<u>Year</u>	<u>Uses</u>	<u>Source</u>
1920	Prevost Joseph	Santa Ana Directory Co.

609 GARFIELD ST

<u>Year</u>	<u>Uses</u>	<u>Source</u>
2002	AYALARaul	Haines Company
	AYALALANDSCAPING	Haines Company
1960	Sevilla GE	Luskey Brothers & Co.,
	Alcala CE	Luskey Brothers & Co.,
1956	Alcala C E	Luskey Brothers
1952	Alcala Caiixto	Luskeys Directory Service Co.
1936	J F Whitford	Western Directory Co.
1930	Mrs Emma Tatum	Western Directory Co.
1925	L J Walker	Western Directory Co.
1922	W H Skaggs	Western Directory Co.
1921	W H Skaggs	Western Directory Co.
1920	Skaggs W H	Santa Ana Directory Co.

610 GARFIELD ST

<u>Year</u>	<u>Uses</u>	<u>Source</u>
2002	CORELIO Veronica V	Haines Company
	EXCELSIORAPTS	Haines Company
	AGi IILAR Pedan 714 543 1 B	Haines Company
	ANGUIANOSaaa la G	Haines Company
	ANGUINOLu Os	Haines Company
	BAHENA Israel	Haines Company
	CALLEJADmar	Haines Company
	CHAVYZGarcia Abner	Haines Company
	CHAVE 2 Rodoto	Haines Company
	GARCIAYolanda	Haines Company
1995	Alonzo Rafael Omar	Pacific Bell
	Excelsior Apartments	Pacific Bell
	Hernandez Raymundo	Pacific Bell
	Mata Alcaras Asencion	Pacific Bell
	Serrano Carlos Mario	Pacific Bell
	Valenzuela HC	Pacific Bell
	Franco Hector	Pacific Bell
	Dominguez Nayuc Yolanda	Pacific Bell
	Rodriguez Salvador	Pacific Bell
	Romero Rolando	Pacific Bell

FINDINGS

<u>Year</u>	<u>Uses</u>	<u>Source</u>
1991	Chamorro Jaime	Pacific Bell
	E	Pacific Bell
	Chavez Juan Manuel	Pacific Bell
	Zaygs Reyna Esperanza	Pacific Bell
	Ambriz Salvador C	Pacific Bell
	Ambriz Susan C	Pacific Bell
	Guerrero Baldemar	Pacific Bell
	Avalos Maria	Pacific Bell
	Cordova E	Pacific Bell
	Cruz Demetria P	Pacific Bell
	Hernandez Raymundo	Pacific Bell
	Punay Alicia	Pacific Bell
	Castro Mauricio	Pacific Bell
	Vasquez Carlos	Pacific Bell
	Rodriguez Ana Elizabeth	Pacific Bell
1986	Alvarado Miguel	Pacific Bell
1980	Romero Jose J	Pacific Telephone
1970	Rodriguez Carmen	General Telephone Co., of California
	Rodriguez Emma	General Telephone Co., of California
1960	Bermeard DA K! 2 a	Luskey Brothers & Co.,
	Vacant	Luskey Brothers & Co.,
1956	Dyers J A	Luskey Brothers
1955	Coburn Larry	The Pacific Telephone and Telegraph Co.
1952	rear	Luskeys Directory Service Co.
	Fortner J T KI	Luskeys Directory Service Co.
1950	Fortner Jas T r	The Pacific Telephone and Telegraph Co.
1941	Day Nursery	Southern California Telephone Co.
1936	Ebell Day Nursery	Western Directory Co.
1930	Ebell Day Nursey	Western Directory Co.
1925	Ebell Day Nursery	Western Directory Co.
1922	Mrs Amanda Bickford	Western Directory Co.
1921	D R Bickford	Western Directory Co.
1920	Bickford D R	Santa Ana Directory Co.

611 GARFIELD ST

<u>Year</u>	<u>Uses</u>	<u>Source</u>
2002	CASTILLOAd Onaf	Haines Company
1995	Barbs Filimon	Pacific Bell
	Castillo Adrian	Pacific Bell

FINDINGS

<u>Year</u>	<u>Uses</u>	<u>Source</u>
1991	Gaxiola Monica	Pacific Bell
	Gaxiola SE	Pacific Bell
	Alvarado Rosa	Pacific Bell
	Padilla Tom Jr	Pacific Bell
	Marenco Simon	Pacific Bell
	Medena Jubenal	Pacific Bell
1986	Padilla Tom Jr	Pacific Bell
1980	Mallas F M	Pacific Telephone
	Landeros Rafael N	Pacific Telephone
	Cantuna Esperanza	Pacific Telephone
	Ammons Joe L	Pacific Telephone
1975	Mallas Nick A Mrs	Luskey Brothers & Co., Inc.
	Harris L	Luskey Brothers & Co., Inc.
	Pentila L	Luskey Brothers & Co., Inc.
	Hinrichs Anthony	Luskey Brothers & Co., Inc.
1970	Pentila Linda	General Telephone Co., of California
1960	Penberthy JB Mrs	Luskey Brothers & Co.,
1956	Koonce Taresa H piano tchr Koonce E L	Luskey Brothers
1955	Koonce E L r	The Pacific Telephone and Telegraph Co.
1952	Koonce Taressa H mus tchr KI	Luskeys Directory Service Co.
	Koonce E L lather KI	Luskeys Directory Service Co.
1950	Koonce E L r	The Pacific Telephone and Telegraph Co.
1941	Koonce EL r	Southern California Telephone Co.
1936	Mrs M E Koonce	Western Directory Co.
1930	J W Mitchell	Western Directory Co.
1925	J W Mitchell	Western Directory Co.
1922	J W Mitchell	Western Directory Co.
1921	J W Mitchell	Western Directory Co.
1920	Mitchell J W	Santa Ana Directory Co.

614 GARFIELD ST

<u>Year</u>	<u>Uses</u>	<u>Source</u>
2002	XXXX	Haines Company
1980	O eda Rosa Amelia	Pacific Telephone
	Aguila Domitilo R	Pacific Telephone
1970	Loera Adolpho	General Telephone Co., of California
	Ayala Margaret	General Telephone Co., of California
	Villa Raymond A	General Telephone Co., of California
	Loera Isabel	General Telephone Co., of California

FINDINGS

<u>Year</u>	<u>Uses</u>	<u>Source</u>
1960	C Padilla LA	Luskey Brothers & Co.,
	D Casares VB	Luskey Brothers & Co.,
	A Cooks Walter Jr KI 2 a 1459 B Lucio RE	Luskey Brothers & Co.,
	Apartments	Luskey Brothers & Co.,
1956	1/2 Starnes Billy	Luskey Brothers
	Vacant	Luskey Brothers
1952	Walker Carver	Luskeys Directory Service Co.
	Pyatt L J Mrs KI	Luskeys Directory Service Co.
1946	Bryant Grover M r	Southern California Telephone Co.
1930	H S Tucker	Western Directory Co.
1925	Andy Owens	Western Directory Co.
1922	Andrew Owens	Western Directory Co.
1921	Andrew Owens	Western Directory Co.
1920	Beltner A K	Santa Ana Directory Co.

616 GARFIELD ST

<u>Year</u>	<u>Uses</u>	<u>Source</u>
1925	Vacant	Western Directory Co.

617 GARFIELD ST

<u>Year</u>	<u>Uses</u>	<u>Source</u>
2002	XXXX	Haines Company
1970	Godoy Carlos	General Telephone Co., of California
1960	Sewell WT	Luskey Brothers & Co.,
1956	Cummings E J	Luskey Brothers
1952	Cummings E E	Luskeys Directory Service Co.
	Cralle R E Mrs KI	Luskeys Directory Service Co.
1950	Cralle R W r	The Pacific Telephone and Telegraph Co.
1936	E J Cummings	Western Directory Co.
	A L Cummings	Western Directory Co.
1930	E J Cummings	Western Directory Co.
	Mrs Buna Ross	Western Directory Co.
1925	E J Cummings	Western Directory Co.
	A L Cummings	Western Directory Co.

618 GARFIELD ST

<u>Year</u>	<u>Uses</u>	<u>Source</u>
2002	BERMUDEZMano	Haines Company
1991	Valenzuela HC	Pacific Bell

FINDINGS

<u>Year</u>	<u>Uses</u>	<u>Source</u>
1980	Valenzuela Rudolph	Pacific Telephone
1975	Valenzuela Rudolph	Luskey Brothers & Co., Inc.
1970	Valenzuela Rudolph	General Telephone Co., of California
1960	Valenzuela Rudolph KI 2 a	Luskey Brothers & Co.,
1925	E F Barnes	Western Directory Co.
1922	Mrs Ellen Erwin	Western Directory Co.
1921	Mrs Ellen Erwin	Western Directory Co.
1920	Erwin Ellen Mrs	Santa Ana Directory Co.

619 GARFIELD ST

<u>Year</u>	<u>Uses</u>	<u>Source</u>
2002	GOMEZJa Ige	Haines Company
	GOMEZMada L	Haines Company
	BYRDBobby	Haines Company
1960	Cummings EE KI 3 a	Luskey Brothers & Co.,

620 GARFIELD ST

<u>Year</u>	<u>Uses</u>	<u>Source</u>
1920	Vacant	Santa Ana Directory Co.

622 GARFIELD ST

<u>Year</u>	<u>Uses</u>	<u>Source</u>
2002	HERNANDEZEIVa	Haines Company
	KREUTZOIaf	Haines Company
1995	Rodriguez Paula	Pacific Bell
1980	Barajas Gonzalo Lomeli	Pacific Telephone
1975	Orosco Sandy	Luskey Brothers & Co., Inc.
	Taylor Mary	Luskey Brothers & Co., Inc.
1970	Taylor Mary	General Telephone Co., of California
1960	Taylor FF KI 3 a	Luskey Brothers & Co.,
1956	Taylor F L	Luskey Brothers
	1/2 Forman Nellie Mrs	Luskey Brothers
1952	Taylor F F	Luskeys Directory Service Co.
	Forman Nellie Mrs	Luskeys Directory Service Co.
1936	P P Taylor	Western Directory Co.
	Clyde Mc Whorter	Western Directory Co.
1930	P p F Taylor	Western Directory Co.
1925	F F Taylor	Western Directory Co.
1922	Sefroi y Leblane	Western Directory Co.

FINDINGS

623 GARFIELD ST

<u>Year</u>	<u>Uses</u>	<u>Source</u>
2002	GONZALEZMaases	Haines Company
	9 CAMARENA ODcar	Haines Company
	SANTIAGOHi Ida	Haines Company
1995	Guevara Patricia	Pacific Bell
	Morales Marciela	Pacific Bell
1991	Cervantes R	Pacific Bell
1986	Andrade Ben & Gloria	Pacific Bell
1980	Espinoza Miguel	Pacific Telephone
1970	Garcia Luis	General Telephone Co., of California
1960	Vacant	Luskey Brothers & Co.,
1956	1/2 Vacant	Luskey Brothers
	Goins B D	Luskey Brothers
1955	Goerke Richard R	The Pacific Telephone and Telegraph Co.
1952	Beasley L F KI	Luskeys Directory Service Co.
	Peer E W KI	Luskeys Directory Service Co.
1950	Beasley Lester F r	The Pacific Telephone and Telegraph Co.
1936	S M Gish	Western Directory Co.
	J W Turnbaugh	Western Directory Co.
1930	I W Wall	Western Directory Co.
	Ida Mulligan	Western Directory Co.
1925	Phillip Telef	Western Directory Co.
	Mrs Elsie Townsend	Western Directory Co.

624 GARFIELD ST

<u>Year</u>	<u>Uses</u>	<u>Source</u>
2002	ROGRIGUEZPaula	Haines Company
1960	j Eldsvold Christine Mrs	Luskey Brothers & Co.,
	Cazares MU Mrs	Luskey Brothers & Co.,
	Morris Lillian Mrs	Luskey Brothers & Co.,
1956	Morris Lillian Mrs	Luskey Brothers
1952	Eidsvold C E Mrs	Luskeys Directory Service Co.

625 GARFIELD ST

<u>Year</u>	<u>Uses</u>	<u>Source</u>
2002	VAS 0 UEZMartha A	Haines Company
1995	Vasquez Martha Antonia	Pacific Bell
1991	De La Torre Juan	Pacific Bell
1980	Jimenez Aurora	Pacific Telephone

FINDINGS

<u>Year</u>	<u>Uses</u>	<u>Source</u>
1975	Villegas Cathy	Luskey Brothers & Co., Inc.
	Alvarez Fidelia	Luskey Brothers & Co., Inc.
1970	Rodriguez John S	General Telephone Co., of California
	Radriguez Jose	General Telephone Co., of California
1960	Jensen HS KI 3 a	Luskey Brothers & Co.,
1956	Peer E W	Luskey Brothers
1955	Peer Earl W	The Pacific Telephone and Telegraph Co.
1952	Arnold B T Mrs KI	Luskeys Directory Service Co.
1950	Arnold Bessie r	The Pacific Telephone and Telegraph Co.
1936	J A Barker	Western Directory Co.
1930	M W Kilpatrick	Western Directory Co.
1925	Mrs A M Shields	Western Directory Co.
1922	Gus Olson	Western Directory Co.

626 GARFIELD ST

<u>Year</u>	<u>Uses</u>	<u>Source</u>
2002	XX 0 XX	Haines Company
1975	Jacinto Carlos	Luskey Brothers & Co., Inc.
1960	Fox FE Mrs	Luskey Brothers & Co.,
1956	Meador J W	Luskey Brothers
1952	Meador J W KI	Luskeys Directory Service Co.
1930	Vacant	Western Directory Co.
1922	H R Quintana	Western Directory Co.
1921	L J Pletke	Western Directory Co.
1920	Wallace S E Mrs	Santa Ana Directory Co.

627 GARFIELD ST

<u>Year</u>	<u>Uses</u>	<u>Source</u>
2002	XXXX	Haines Company
1960	Sheldon GH	Luskey Brothers & Co.,
1956	Hobbs C H	Luskey Brothers
1952	Cramer Rolly	Luskeys Directory Service Co.
1950	Norman Viola r	The Pacific Telephone and Telegraph Co.
1936	E V Buckley	Western Directory Co.
1930	Mrs C R Fiske	Western Directory Co.
1925	Mrs Carrie B Fiske	Western Directory Co.
1922	Ray Rowan	Western Directory Co.
1921	Ray Rowan	Western Directory Co.
1920	Deroma J H	Santa Ana Directory Co.

FINDINGS

628 GARFIELD ST

<u>Year</u>	<u>Uses</u>	<u>Source</u>
1991	Mora Leonardo	Pacific Bell
1980	Nunez Juan	Pacific Telephone
1970	Torres I	General Telephone Co., of California
1960	Taylor ME Mrs	Luskey Brothers & Co.,
1956	Taylor C C	Luskey Brothers
1955	Taylor Clyde r	The Pacific Telephone and Telegraph Co.
1952	Taylor C C KI	Luskeys Directory Service Co.
1950	Taylor Clyde r	The Pacific Telephone and Telegraph Co.
1946	Taylor Clyde r	Southern California Telephone Co.
1941	Taylor Clyde r	Southern California Telephone Co.
1936	Mrs H M Didier	Western Directory Co.
1930	Mrs Hortense Didier	Western Directory Co.
1925	Mrs Hortense Didier	Western Directory Co.
1922	Abraham Ashbaugh	Western Directory Co.
1921	Leslie Slauter	Western Directory Co.
1920	Mansur S V	Santa Ana Directory Co.

629 GARFIELD ST

<u>Year</u>	<u>Uses</u>	<u>Source</u>
1980	Sa cedo Ramiro	Pacific Telephone
1975	Salcedo Romiro	Luskey Brothers & Co., Inc.
1960	Moore HH KI 3 a	Luskey Brothers & Co.,
1956	Lindsey J E	Luskey Brothers
1955	Reagans V W Tree Serv	The Pacific Telephone and Telegraph Co.
1952	Whittington A H	Luskeys Directory Service Co.
1936	W T Rorabough	Western Directory Co.
1930	Earl Buckley	Western Directory Co.
1925	Mrs T Bergman	Western Directory Co.
1922	Mrs T Bergman	Western Directory Co.
1921	Mrs T Bergman	Western Directory Co.
1920	Grilley L R	Santa Ana Directory Co.

630 GARFIELD ST

<u>Year</u>	<u>Uses</u>	<u>Source</u>
2002	XXXX	Haines Company
1995	Mungua Ignacio	Pacific Bell
1986	Lopez Hector	Pacific Bell
1980	Toffes Antonio L	Pacific Telephone

FINDINGS

<u>Year</u>	<u>Uses</u>	<u>Source</u>
1970	Rosecrans Olive L	General Telephone Co., of California
1960	Rosecrans Olive L	Luskey Brothers & Co.,
1956	Rosecrans H L	Luskey Brothers
1952	Robinson O L Mrs	Luskeys Directory Service Co.
1936	Mrs T E Mahoney	Western Directory Co.
1930	Mrs T E Mahoney	Western Directory Co.
1925	Mrs T E Mahoney	Western Directory Co.
1922	Mrs T E Mahoney	Western Directory Co.
1921	Mrs T E Mahoney	Western Directory Co.
1920	Mahoney T E Mrs	Santa Ana Directory Co.

657 GARFIELD ST

<u>Year</u>	<u>Uses</u>	<u>Source</u>
1920	Vacant	Santa Ana Directory Co.

707 GARFIELD ST

<u>Year</u>	<u>Uses</u>	<u>Source</u>
1980	Maclas Ignacio	Pacific Telephone
1960	Woods JF KI KI 3 a	Luskey Brothers & Co.,
1956	Hicks J T	Luskey Brothers
1952	Comito P A	Luskeys Directory Service Co.
1936	J W Carter	Western Directory Co.

708 GARFIELD ST

<u>Year</u>	<u>Uses</u>	<u>Source</u>
1986	Haro Pedro	Pacific Bell
1980	Aguir Dan I	Pacific Telephone
1970	Castillo Fausto	General Telephone Co., of California
1960	Carrillo RR	Luskey Brothers & Co.,
1956	1/2 Alejos J C	Luskey Brothers
	Block H A	Luskey Brothers
1952	Poarch C A	Luskeys Directory Service Co.
	Block H A	Luskeys Directory Service Co.
1936	G W Etchison	Western Directory Co.
1930	Santiago Partida	Western Directory Co.
1925	B K Stafford	Western Directory Co.

711 GARFIELD ST

<u>Year</u>	<u>Uses</u>	<u>Source</u>
2002	ORTEGARodolfo	Haines Company

FINDINGS

<u>Year</u>	<u>Uses</u>	<u>Source</u>
2002	DORADO Jose	Haines Company
	AGUIARA	Haines Company
1986	Contreras Lucy	Pacific Bell
1960	Carisoza VM Mrs	Luskey Brothers & Co.,
	Ceja JM KI 3 a	Luskey Brothers & Co.,
1956	Gatlan G F Mrs	Luskey Brothers
	1/2 Camacho Rosie Mrs	Luskey Brothers
1952	Gatlin C D	Luskeys Directory Service Co.
	Italiano Frances Mrs	Luskeys Directory Service Co.
1936	Mrs Josefa Dominguez	Western Directory Co.
	Joe Italiano shoe repr	Western Directory Co.
1930	Ramon Cruz	Western Directory Co.
	Vacant	Western Directory Co.
1925	David Romo	Western Directory Co.
1922	A M Parades	Western Directory Co.
1921	A M Parades	Western Directory Co.
1920	Cook W G	Santa Ana Directory Co.

715 GARFIELD ST

<u>Year</u>	<u>Uses</u>	<u>Source</u>
2002	MONTANOMENDEZ	Haines Company
	Alna D	Haines Company
	ESTRADA Elsa 5el	Haines Company
	MARTON Joseph	Haines Company
1991	Enriquez Lourdes	Pacific Bell
	Ramirez Atanacia	Pacific Bell
	Enriquez M	Pacific Bell
	Rodriguez Teresa	Pacific Bell
1986	Gomes Prscila	Pacific Bell
	Medina Mercy	Pacific Bell
1980	Medina Mercy	Pacific Telephone
	Romero Ramona R	Pacific Telephone
1975	Palacio Raymond S	Luskey Brothers & Co., Inc.
	Medina Mercy	Luskey Brothers & Co., Inc.
	Graffeo Paul J Jr	Luskey Brothers & Co., Inc.
	Romero Ramona R	Luskey Brothers & Co., Inc.
1970	Medina Mercy	General Telephone Co., of California
	Palaco Raymond S	General Telephone Co., of California
	Romero Ramona R	General Telephone Co., of California

FINDINGS

<u>Year</u>	<u>Uses</u>	<u>Source</u>
1960	Garcia Paul	Luskey Brothers & Co.,
	Vacant	Luskey Brothers & Co.,
	Delfin TG	Luskey Brothers & Co.,
1956	Carrisoza A F	Luskey Brothers
	1/2a Delfine Margt Mrs	Luskey Brothers
	1/2b Sharkey P S	Luskey Brothers
1952	Navarro R G	Luskeys Directory Service Co.
	a Romes Sadie	Luskeys Directory Service Co.
	b Bueford Edw KI	Luskeys Directory Service Co.
1946	Lueras John R r	Southern California Telephone Co.
1936	J E Balderrama	Western Directory Co.
	Dani Valle	Western Directory Co.
1930	L Zornosa	Western Directory Co.
	Felix Gonzales	Western Directory Co.
1925	J Berumen	Western Directory Co.
1922	F T Smith	Western Directory Co.
	2 Jesus Ortega	Western Directory Co.
1921	Luke Pickrell	Western Directory Co.
1920	Graves H A	Santa Ana Directory Co.
	1/2 Ortego Jesus	Santa Ana Directory Co.

717 GARFIELD ST

<u>Year</u>	<u>Uses</u>	<u>Source</u>
2002	K RLIZJorae	Haines Company
	CARDENASA	Haines Company
	9 REWARTNelson	Haines Company
1991	Sanchez G	Pacific Bell
	Torres Josefina	Pacific Bell
1986	Diaz Luis	Pacific Bell
	Morales Cristina	Pacific Bell
1980	rimboe Robt	Pacific Telephone
1970	Navarrette Guadalupe	General Telephone Co., of California
1960	Brown Chas KI 2 a	Luskey Brothers & Co.,
	Lurent HM	Luskey Brothers & Co.,
	JAmecua RA	Luskey Brothers & Co.,
	Maldonado Antonia Mrs KI 2 a	Luskey Brothers & Co.,
1956	1/2a Garcia Virginia Mrs	Luskey Brothers
	Brown C C	Luskey Brothers
	1/2 Garcia A H	Luskey Brothers

FINDINGS

<u>Year</u>	<u>Uses</u>	<u>Source</u>
1952	Garcia A H	Luskeys Directory Service Co.
	Brown C C	Luskeys Directory Service Co.
1950	Arriola Kenny L r	The Pacific Telephone and Telegraph Co.
	Parga Louis r	The Pacific Telephone and Telegraph Co.
	Trujillo Gilbert r	The Pacific Telephone and Telegraph Co.
1946	Caffrey Laura r	Southern California Telephone Co.
1936	J E Brown	Western Directory Co.
	a Emiliano de la Rosa	Western Directory Co.
	Nicholas Luxembourger	Western Directory Co.
1930	Nicholas Luxembourger	Western Directory Co.
	Mrs Theresa Brown	Western Directory Co.
	a Emniliano De la Rosa	Western Directory Co.
1925	N Luxembourger	Western Directory Co.
	A E Delarosa	Western Directory Co.
1922	Henry Luxembourger	Western Directory Co.
	L L Brown	Western Directory Co.
1921	L L Brown	Western Directory Co.
	Henry Luxembourger	Western Directory Co.
1920	Luxembourger Henry	Santa Ana Directory Co.
	1/2 Brown L L	Santa Ana Directory Co.

718 GARFIELD ST

<u>Year</u>	<u>Uses</u>	<u>Source</u>
2002	XXXX	Haines Company
1986	Rammr Jesus	Pacific Bell

719 GARFIELD ST

<u>Year</u>	<u>Uses</u>	<u>Source</u>
2002	CRISOSTOMOAUredo	Haines Company
	OROZCOBasilo	Haines Company
	H CALDERONYVitor	Haines Company
	J OR ZCDe 9no	Haines Company
1995	Meza Porfirlo	Pacific Bell
	Paredes Maria	Pacific Bell
	Contreras Gustavo Lopez	Pacific Bell
1991	Orozco Juan R	Pacific Bell
1986	Mesa Maria	Pacific Bell
	Martinez Rodoltfo	Pacific Bell
1980	Smith I B	Pacific Telephone

FINDINGS

<u>Year</u>	<u>Uses</u>	<u>Source</u>
1980	Solis Alberto Tapia	Pacific Telephone
	Nelson KR	Pacific Telephone
	Nelson K M	Pacific Telephone
	Gordon Jimmy	Pacific Telephone
	Martinez Rodolfo	Pacific Telephone
1970	Garcia Albert H	General Telephone Co., of California
1960	191 Vacant	Luskey Brothers & Co.,
	Lopez RL KI 2 a	Luskey Brothers & Co.,
1956	1/2 Campos L E	Luskey Brothers
	Armendariz Ralph	Luskey Brothers
1952	Armendariz Ralph	Luskeys Directory Service Co.
	Pitts W S	Luskeys Directory Service Co.
1936	Chas Brown	Western Directory Co.
	Mrs Luz Trujillo	Western Directory Co.
1930	Chas Brown	Western Directory Co.
	H J Clayton	Western Directory Co.
1925	H J Clayton	Western Directory Co.
1922	2 Emiliano De La Rosa	Western Directory Co.
	H J Clayton	Western Directory Co.
1921	Emiliano De La Rosa	Western Directory Co.
	H J Clayton	Western Directory Co.
1920	Bellec W	Santa Ana Directory Co.
	1/2 De La Rosa	Santa Ana Directory Co.

721 GARFIELD ST

<u>Year</u>	<u>Uses</u>	<u>Source</u>
2002	MERCADOLopez Letcia	Haines Company
	RUELAS Julieta	Haines Company
	BARILLE NICHOLAS	Haines Company
	REV SEYMOURFather J	Haines Company
	SEYMOUR Falher J	Haines Company
	COURTNEY P	Haines Company
	B PEREZ Maria	Haines Company
	CUBIASFrancsco	Haines Company
	9 CALANDRORichaod	Haines Company
	APARTMENTS G AMBRIZRicardo	Haines Company
	AYALAArtu	Haines Company
	JIMENEZMangerta	Haines Company
	J RUIZMana	Haines Company

FINDINGS

<u>Year</u>	<u>Uses</u>	<u>Source</u>
1995	Campos Rosa	Pacific Bell
	Orozco Antonio	Pacific Bell
1991	Orozco Clemente	Pacific Bell
	Sos A	Pacific Bell
	Antonio Pedro	Pacific Bell
	Lopez Paula	Pacific Bell
	Vilalobos Jose Leonides	Pacific Bell
1986	Reyes Valentyn	Pacific Bell
1980	Phillips Clyde L	Pacific Telephone
	Lancaster Deryle L	Pacific Telephone
	Kuhn J	Pacific Telephone
	Relthmafer Eileen	Pacific Telephone
	Flares Juan	Pacific Telephone
	Ibarra Jorge	Pacific Telephone
1970	De La Cra Ernest	General Telephone Co., of California
	Do La Cruz Iree	General Telephone Co., of California
	De La Cruz Santasa	General Telephone Co., of California
1960	No return	Luskey Brothers & Co.,
	Martinez BG	Luskey Brothers & Co.,
1956	Garza R R	Luskey Brothers
1955	Garza Ralph R	The Pacific Telephone and Telegraph Co.
1952	Arriola K L KI	Luskeys Directory Service Co.
	Lugo Geo	Luskeys Directory Service Co.
1936	Prospero Cendeges	Western Directory Co.
	Jas Payne	Western Directory Co.
1930	John Porgeng	Western Directory Co.
	Manuel Carrera	Western Directory Co.
1925	Mrs E Bradiger	Western Directory Co.
1922	Mrs Eliz Bradiger	Western Directory Co.
	Frank Perez	Western Directory Co.
1921	Frank Perez	Western Directory Co.
	Mrs Eliz Bradiger	Western Directory Co.
1920	1/2 Perez F	Santa Ana Directory Co.
	Bradiger Elizabeth Mrs	Santa Ana Directory Co.

724 GARFIELD ST

<u>Year</u>	<u>Uses</u>	<u>Source</u>
1995	Courtney P	Pacific Bell
1991	Courtney P	Pacific Bell

FINDINGS

<u>Year</u>	<u>Uses</u>	<u>Source</u>
1986	Courtney P	Pacific Bell
1980	Courtney	Pacific Telephone
1975	Courtney P	Luskey Brothers & Co., Inc.
1970	Courtney Pat Mrs	General Telephone Co., of California
1960	Courtney PP K! 2 a	Luskey Brothers & Co.,
1956	Courtney P P	Luskey Brothers
1955	Courtney Pat Mrs	The Pacific Telephone and Telegraph Co.
1950	Bigonger Carl r	The Pacific Telephone and Telegraph Co.
1946	St Joseph Church	Southern California Telephone Co.
1941	Catholic Church	Southern California Telephone Co.
1936	Rev Timothy Galvin	Western Directory Co.
1930	Rev Henry Eummelen	Western Directory Co.
1925	Rev Henry Eummelen	Western Directory Co.
1922	J L Rudolph	Western Directory Co.
1921	J L Rudolph	Western Directory Co.
1920	Rudolph J L	Santa Ana Directory Co.

725 GARFIELD ST

<u>Year</u>	<u>Uses</u>	<u>Source</u>
1995	Cerritos Jose Rodolfo	Pacific Bell
	Mercado Lopez Leticia	Pacific Bell
1991	Nunez Teresa	Pacific Bell
	Alberto Osorio Isalia	Pacific Bell
	Torres Rosa Margarita	Pacific Bell
	Mercado Lopez Leticia	Pacific Bell
1986	Belmontes Jose C	Pacific Bell
	Rodnquez Vicente	Pacific Bell
1980	Osorlo Modesta	Pacific Telephone
	Gsell Sachiyo	Pacific Telephone
1975	McKelvey Chas R Jr	Luskey Brothers & Co., Inc.
	Godanis Jeffrey L	Luskey Brothers & Co., Inc.
	Gonzalez Reyes	Luskey Brothers & Co., Inc.
	Wikert Milton	Luskey Brothers & Co., Inc.
1970	Wikert Milton	General Telephone Co., of California
	Moreno Jos Jr	General Telephone Co., of California
	Carrier Richard	General Telephone Co., of California
	Myszka Jerome	General Telephone Co., of California
	Romero Jos	General Telephone Co., of California
	Taylor Robt	General Telephone Co., of California

FINDINGS

<u>Year</u>	<u>Uses</u>	<u>Source</u>
1970	Fluger John	General Telephone Co., of California
	Gatchel Robt J Jr	General Telephone Co., of California
	Handrick Edward	General Telephone Co., of California
1925	St Josephs Catholic Church	Western Directory Co.

726 GARFIELD ST

<u>Year</u>	<u>Uses</u>	<u>Source</u>
1930	G R Baxter	Western Directory Co.
1925	Geo R Baxter	Western Directory Co.
1922	W H Allen	Western Directory Co.
1921	H H Allen	Western Directory Co.
1920	Allen H H	Santa Ana Directory Co.

730 GARFIELD ST

<u>Year</u>	<u>Uses</u>	<u>Source</u>
1995	Trinity Missions House Of Studies	Pacific Bell
	ST JOSEPHS CHURCH	Pacific Bell
	Special Services	Pacific Bell
1991	Trinity Missions House Of Studies	Pacific Bell
	Parish Center	Pacific Bell
1986	Youth Ministry Office	Pacific Bell
	Parish Center	Pacific Bell
1980	Parish Center	Pacific Telephone
1975	St Josephs Parish Center	Luskey Brothers & Co., Inc.
	Saint Joseph Parish Center	Luskey Brothers & Co., Inc.
1960	St Joseph Convent KI 3 a	Luskey Brothers & Co.,
1956	St Josephs Convent	Luskey Brothers
1955	Sister Superior r	The Pacific Telephone and Telegraph Co.
1952	St Josephs Convent KI	Luskeys Directory Service Co.
1950	Sister Superior r	The Pacific Telephone and Telegraph Co.
1946	Sister Superior r	Southern California Telephone Co.
1941	Sisters of St Joseph r	Southern California Telephone Co.
1936	Sisters of St Josephs Con vent	Western Directory Co.
1930	St Josephs Catholic School Annex	Western Directory Co.
1925	Vacant	Western Directory Co.
1922	A C Curtice	Western Directory Co.
1921	A C Curtice	Western Directory Co.
1920	Curtice A C	Santa Ana Directory Co.

FINDINGS

LACY ST

601 LACY ST

<u>Year</u>	<u>Uses</u>	<u>Source</u>
2002	REYESFauslo	Haines Company
1980	Reyes Fausto	Pacific Telephone
1975	Reyes Florinda	Luskey Brothers & Co., Inc.
	Reyes Fausto	Luskey Brothers & Co., Inc.
	Reyes Cande	Luskey Brothers & Co., Inc.
	Reyes Francisco	Luskey Brothers & Co., Inc.
1970	Reyes Cande	General Telephone Co., of California
	Reyes Fausto	General Telephone Co., of California
	Reyes Florinda	General Telephone Co., of California
	Reyes Francisco	General Telephone Co., of California
1960	Sanner HL KI 2 a	Luskey Brothers & Co.,
1956	Sanner H L	Luskey Brothers
1955	Sanner Harvey r	The Pacific Telephone and Telegraph Co.
1952	Sanner H L KI	Luskeys Directory Service Co.
1950	Sanner Harvey r	The Pacific Telephone and Telegraph Co.
1941	Wood Ed r	Southern California Telephone Co.
1936	Mrs E C Wood Mrs E M Drake	Western Directory Co.
1930	Mrs E C Wood	Western Directory Co.
1925	Mrs Emma Wood	Western Directory Co.
1922	Mrs Emma Wood	Western Directory Co.
1921	Mrs Emma Wood	Western Directory Co.
1920	Wood Emma Mrs	Santa Ana Directory Co.

604 LACY ST

<u>Year</u>	<u>Uses</u>	<u>Source</u>
1995	Agaular Juan	Pacific Bell
1991	Agular Juan	Pacific Bell
1960	Montgomery RL KI 3 a	Luskey Brothers & Co.,
1956	Montgomery R L	Luskey Brothers
1955	Montgomery R L	The Pacific Telephone and Telegraph Co.
1952	Montgomery R L KI	Luskeys Directory Service Co.
1936	C H Green	Western Directory Co.
1930	E T OReilly	Western Directory Co.
1925	L L Tucker	Western Directory Co.
1922	Transients	Western Directory Co.
1921	Pauline Shafersman	Western Directory Co.

FINDINGS

<u>Year</u>	<u>Uses</u>	<u>Source</u>
1920	Reekmeyer L A	Santa Ana Directory Co.

605 LACY ST

<u>Year</u>	<u>Uses</u>	<u>Source</u>
2002	XXXX	Haines Company
1980	Torre Juan De La	Pacific Telephone
1970	Orozco Librado	General Telephone Co., of California
	Orozco Bertha	General Telephone Co., of California
1960	HKys JR Mrs	Luskey Brothers & Co.,
1956	Hays Meade	Luskey Brothers
1952	Hays Meade	Luskeys Directory Service Co.
1936	Meade Hays	Western Directory Co.
1930	Meade Hays	Western Directory Co.
1925	Meade Hays	Western Directory Co.
1922	Jos Hays	Western Directory Co.
1921	Jos Hays	Western Directory Co.

606 LACY ST

<u>Year</u>	<u>Uses</u>	<u>Source</u>
1980	Camacho Evangelina	Pacific Telephone
1966	Bowling Stella B	Pacific Telephone
1960	Ba L n JP Mrs KI 7 a	Luskey Brothers & Co.,
1956	Baum R G Mrs	Luskey Brothers
1955	Baum Ruby G	The Pacific Telephone and Telegraph Co.
1952	Baum R G Mrs KI 3 572 E	Luskeys Directory Service Co.
1936	Mrs Mamie Rudolph	Western Directory Co.
1930	T E Owen	Western Directory Co.
1925	J A Mauerhan	Western Directory Co.
1922	Anion Churchill	Western Directory Co.
1921	Vacant	Western Directory Co.
1920	Flory Charles A	Santa Ana Directory Co.

607 LACY ST

<u>Year</u>	<u>Uses</u>	<u>Source</u>
1991	Contreras G	Pacific Bell
	Contreras Fred	Pacific Bell
1975	Lopez Maria	Luskey Brothers & Co., Inc.

FINDINGS

609 LACY ST

<u>Year</u>	<u>Uses</u>	<u>Source</u>
2002	ARELLANOMartin	Haines Company
	GONZALEZJe SUS	Haines Company
1980	Arevalos Jesus	Pacific Telephone
1966	Gonzalez Eliborio	Pacific Telephone
1960	Vacant	Luskey Brothers & Co.,
1956	Greene Bessie Mrs	Luskey Brothers
1952	Hughes J W	Luskeys Directory Service Co.
1936	Ella Richter	Western Directory Co.
1930	Ella Richter	Western Directory Co.
1925	Ida E Richter	Western Directory Co.
1922	Miss I E Richter	Western Directory Co.
1921	Miss I E Richter	Western Directory Co.
1920	Richter I E Miss	Santa Ana Directory Co.

611 LACY ST

<u>Year</u>	<u>Uses</u>	<u>Source</u>
2002	R 1 CKER Howard	Haines Company
1995	Ricker Howard	Pacific Bell
1991	Ricker Howard	Pacific Bell
1980	Ricker Howard	Pacific Telephone
	Ricker J	Pacific Telephone
1970	Auger Gertrude	General Telephone Co., of California
1960	Ricker FG	Luskey Brothers & Co.,
1956	No return	Luskey Brothers
1952	Ricker F G	Luskeys Directory Service Co.
1936	Fred Ricker	Western Directory Co.
1930	Fred Ricker	Western Directory Co.
1925	J H Jones	Western Directory Co.
1922	Clayton Thompson	Western Directory Co.
1921	William Froehlich	Western Directory Co.
1920	Froehlich William	Santa Ana Directory Co.

613 LACY ST

<u>Year</u>	<u>Uses</u>	<u>Source</u>
2002	XXXX	Haines Company
1980	Castaneda Refugio H	Pacific Telephone
1975	Paquette Guy W	Luskey Brothers & Co., Inc.
1970	Paquette Guy W	General Telephone Co., of California

FINDINGS

<u>Year</u>	<u>Uses</u>	<u>Source</u>
1966	Paquette Guy W	Pacific Telephone
1960	Vacant	Luskey Brothers & Co.,
	Paquette MC Mrs KI 2 a	Luskey Brothers & Co.,
1956	Paquette M C Mrs	Luskey Brothers
1955	Paquette Guy W r	The Pacific Telephone and Telegraph Co.
1952	Paquette M C Mrs KI	Luskeys Directory Service Co.
1950	Paquette Guy W r	The Pacific Telephone and Telegraph Co.
1946	Paquette Guy W r	Southern California Telephone Co.
1941	Paquette Guy W r	Southern California Telephone Co.
1936	G W Paquette	Western Directory Co.
1930	G W Paquette	Western Directory Co.
1925	G W Paquette	Western Directory Co.
1922	Mrs M C Champlin	Western Directory Co.
1921	Mrs M C Champlin	Western Directory Co.
1920	Champlin M C Mrs	Santa Ana Directory Co.

614 LACY ST

<u>Year</u>	<u>Uses</u>	<u>Source</u>
1975	Merino Martha J	Luskey Brothers & Co., Inc.
	Merino John J Jr	Luskey Brothers & Co., Inc.
1970	Merino Martha J	General Telephone Co., of California
	Meridio John J Jr	General Telephone Co., of California
1966	Merino Martha J	Pacific Telephone
	Merino John J Jr	Pacific Telephone
1960	Merino JJ KI 2 a	Luskey Brothers & Co.,
1956	Merino M J Mrs	Luskey Brothers
1955	Merino Robt L r	The Pacific Telephone and Telegraph Co.
1952	Merino M J Mrs KI	Luskeys Directory Service Co.
1950	Merino Robt L r	The Pacific Telephone and Telegraph Co.
1946	OConnell Guy r	Southern California Telephone Co.
1941	OConnell Guy r	Southern California Telephone Co.
1936	Mrs Sena Anderson	Western Directory Co.
1930	Mrs Sena Anderson	Western Directory Co.
1925	Mrs Sena Anderson	Western Directory Co.
1922	Frank Lusher	Western Directory Co.
1921	Frank Lusher	Western Directory Co.
1920	Lusher Frank	Santa Ana Directory Co.

FINDINGS

617 LACY ST

<u>Year</u>	<u>Uses</u>	<u>Source</u>
2002	XXXX	Haines Company
1980	Paquette Gry W Paquette Jean R Dr	Pacific Telephone Pacific Telephone
1975	Salinas I Souza Carol	Luskey Brothers & Co., Inc. Luskey Brothers & Co., Inc.
1970	Salinas I	General Telephone Co., of California
1966	Salinas I	Pacific Telephone
1960	Gallegos FJ KI 7 a	Luskey Brothers & Co.,
1956	Smith S H	Luskey Brothers
1955	Smith Stanley	The Pacific Telephone and Telegraph Co.
1952	Mc Donald J E KI 3 046 E	Luskeys Directory Service Co.
1950	Upshall Veralee E r	The Pacific Telephone and Telegraph Co.
1936	Jos Cupelli	Western Directory Co.
1930	H J Turnbaugh	Western Directory Co.
1925	Lillie K Sutherland	Western Directory Co.
1922	John Sullivan	Western Directory Co.
1921	John Sullivan	Western Directory Co.
1920	Barnes D E	Santa Ana Directory Co.

618 LACY ST

<u>Year</u>	<u>Uses</u>	<u>Source</u>
2002	GRANADOS Nelson	Haines Company
1991	Silva Antonio Garcia Vicente	Pacific Bell Pacific Bell
1980	Benzor M M	Pacific Telephone
1975	Gatlin Denise Sun Linda	Luskey Brothers & Co., Inc. Luskey Brothers & Co., Inc.
1966	Boudreaux M A	Pacific Telephone

620 LACY ST

<u>Year</u>	<u>Uses</u>	<u>Source</u>
2002	SALAS Juan Davld RAMOSRamon SERRANOJose u Ls	Haines Company Haines Company Haines Company
1995	Flares Ramos	Pacific Bell
1991	Flores Ramos	Pacific Bell
1980	MilinaSocorro Nonaeg Heberto M	Pacific Telephone Pacific Telephone

FINDINGS

<u>Year</u>	<u>Uses</u>	<u>Source</u>
1980	Avla Ricardo F	Pacific Telephone
1975	Barcia Zenaida	Luskey Brothers & Co., Inc.
	Benzor Robt	Luskey Brothers & Co., Inc.
1970	Hickey Katherine	General Telephone Co., of California
1966	Rodriguez Danl O	Pacific Telephone
	Merino Robt L	Pacific Telephone
1960	C Gatlin GF Mrs KI 2 a 5415 D Blevin Ray	Luskey Brothers & Co.,
	B Mc Broom JE KI 7 a	Luskey Brothers & Co.,
	A Culpepper HR Xi 2 a	Luskey Brothers & Co.,
	Apartments	Luskey Brothers & Co.,
1936	Vacant	Western Directory Co.
1930	David Romo	Western Directory Co.
1925	M J Civitelli	Western Directory Co.
1922	Mrs Drusilla Buckley	Western Directory Co.
1921	Mrs Drusilla Buckley	Western Directory Co.
1920	Buckley Drusilla Mrs	Santa Ana Directory Co.

622 LACY ST

<u>Year</u>	<u>Uses</u>	<u>Source</u>
2002	RODRIGUEZManuel	Haines Company
1991	Juarez Abel	Pacific Bell
1975	Loza Christina	Luskey Brothers & Co., Inc.
1970	Salinas Dalinda	General Telephone Co., of California
	Salinas Lucia	General Telephone Co., of California
1960	Heyer HE KI 3 a	Luskey Brothers & Co.,
1956	Lopez Eunice Mrs	Luskey Brothers
1952	Bryant B M KI 3 093 E	Luskeys Directory Service Co.
1936	A F Atkins	Western Directory Co.
1930	FK Hawkins	Western Directory Co.
1925	J H Brown	Western Directory Co.
1922	Raymond R Ross	Western Directory Co.
1921	Raymond Ross	Western Directory Co.
1920	Ross Raymond	Santa Ana Directory Co.

626 LACY ST

<u>Year</u>	<u>Uses</u>	<u>Source</u>
1922	T D Knights	Western Directory Co.
1921	T D Knights	Western Directory Co.
1920	Knights T D	Santa Ana Directory Co.

FINDINGS

703 LACY ST

<u>Year</u>	<u>Uses</u>	<u>Source</u>
2002	CASTILLOJorge	Haines Company
	NUESTRACASAAPTS	Haines Company
1995	Sandoval Jose Alberto	Pacific Bell
	Hernandez Tovas Velazquez	Pacific Bell
	Nuestra Casa	Pacific Bell
	Pelayo Saul	Pacific Bell
	Morales Cristina	Pacific Bell
	Pastrana F	Pacific Bell
	Bridenhagen GE	Pacific Bell
1991	Carrillo Willie	Pacific Bell
	Carrillo C Pedro	Pacific Bell
	Lacy Manor Apartments	Pacific Bell
	Lacy Marcus E	Pacific Bell
	Lacy Matt @Huntington Beach@	Pacific Bell
	Lacy Michael & Lynn @Fountain Valley@	Pacific Bell
	Lacy Michelle	Pacific Bell
	Lacy OLynn first	Pacific Bell
	Guzman Guadalupe J	Pacific Bell
	Macias J	Pacific Bell
	Diaz Agustin	Pacific Bell
	Delgado Armando	Pacific Bell
	Martinez Joaquin	Pacific Bell
	Ramirez Juan	Pacific Bell
	Torres Irayda	Pacific Bell
	Valdez Ponce Manuel	Pacific Bell
	Moralesristma	Pacific Bell
1966	Bievere Ella Mae	Pacific Telephone
1960	George HW KI 2 a	Luskey Brothers & Co.,
1956	Luedke C D Mrs	Luskey Brothers
1955	Luedke C D	The Pacific Telephone and Telegraph Co.
1952	Luedke C D	Luskeys Directory Service Co.
1946	Benish Earl r	Southern California Telephone Co.
1936	Mrs E M Bassett	Western Directory Co.
1930	Herman Crouch	Western Directory Co.
1925	Mrs Minnie L Corson	Western Directory Co.
1922	F R Spangler	Western Directory Co.
1921	L M Claypool	Western Directory Co.

FINDINGS

<u>Year</u>	<u>Uses</u>	<u>Source</u>
1920	Swett C Mrs	Santa Ana Directory Co.

708 LACY ST

<u>Year</u>	<u>Uses</u>	<u>Source</u>
2002	RIVERASergio	Haines Company
1995	Rodriquez Maria E	Pacific Bell
	Rivera FE	Pacific Bell
1991	Rodriquez Maria E	Pacific Bell
	Rivera FE	Pacific Bell
1980	Rodriquez Maria E	Pacific Telephone
	Aparicio Noe	Pacific Telephone
1975	Rodriquez Maria E	Luskey Brothers & Co., Inc.
	Montalvo Narciso	Luskey Brothers & Co., Inc.
	Chavez Ignacio L	Luskey Brothers & Co., Inc.
1970	Chavez Ignacio L	General Telephone Co., of California
1966	Chavez Ignacio L	Pacific Telephone
1960	Vacart	Luskey Brothers & Co.,
1956	Sullivan M O	Luskey Brothers
1952	Nieblas B H	Luskeys Directory Service Co.
1946	Walsh Margaret C r	Southern California Telephone Co.
1941	Walsh Margaret C r	Southern California Telephone Co.
1936	Margt C Walsh groc	Western Directory Co.
1930	CD Walsh groc	Western Directory Co.
1925	Mrs Lucy Weaver grocer	Western Directory Co.
1922	C P Thomas groc	Western Directory Co.
1921	R T Brown	Western Directory Co.
1920	Morehouse grocery	Santa Ana Directory Co.

709 LACY ST

<u>Year</u>	<u>Uses</u>	<u>Source</u>
2002	XXXX	Haines Company
1970	Alvarez Mike M	General Telephone Co., of California
1966	Rivera Carlota	Pacific Telephone
1960	Rivera CC Mrs KI 2 a	Luskey Brothers & Co.,
1956	Rivera Carlota Mrs	Luskey Brothers
1955	Rivera Carlota r	The Pacific Telephone and Telegraph Co.
1952	Rivera Carlota Mrs KI 2 373 C	Luskeys Directory Service Co.
1950	Rivera Carlota r	The Pacific Telephone and Telegraph Co.
1946	Coast State Freight Lines	Southern California Telephone Co.

FINDINGS

<u>Year</u>	<u>Uses</u>	<u>Source</u>
1936	W S Lee	Western Directory Co.
1930	WS Lee	Western Directory Co.
1925	W S Lee	Western Directory Co.
1922	W S Lee	Western Directory Co.
1921	W S Lee	Western Directory Co.
1920	Lee W S	Santa Ana Directory Co.

710 LACY ST

<u>Year</u>	<u>Uses</u>	<u>Source</u>
2002	ALFEREZAurelio	Haines Company
1995	Alferez Aurello	Pacific Bell
1991	Alferez Aurelto	Pacific Bell
1975	Muniz Euaristo F	Luskey Brothers & Co., Inc.
1960	OI Ivos CT KI 7 a	Luskey Brothers & Co.,
1956	Olivos C T	Luskey Brothers
1952	Olivos C T KI	Luskeys Directory Service Co.
1950	Olivos Chas r	The Pacific Telephone and Telegraph Co.
1936	John Jaramillo	Western Directory Co.
1930	Vacant	Western Directory Co.
1925	Salome Trejo	Western Directory Co.
1922	Salome Trejo	Western Directory Co.
1921	Salome Trejo	Western Directory Co.
1920	Vacant	Santa Ana Directory Co.

711 LACY ST

<u>Year</u>	<u>Uses</u>	<u>Source</u>
2002	XXXX	Haines Company
1995	Vao Thu Hong T	Pacific Bell
	Vo Thu STANTON 3733046	Pacific Bell
	Miranda M G	Pacific Bell
1991	Miranda NMG	Pacific Bell
	Miranda MT @La Habra@	Pacific Bell
	Miranda Macano R	Pacific Bell
	Miranda Manuel Antonio	Pacific Bell
1980	Enriquez Hector	Pacific Telephone
	Enriquez Helena	Pacific Telephone
1975	Enriquez Hector	Luskey Brothers & Co., Inc.
	Enriquez Helena	Luskey Brothers & Co., Inc.
1960	Dlschner JA KI 3 a	Luskey Brothers & Co.,

FINDINGS

<u>Year</u>	<u>Uses</u>	<u>Source</u>
1956	Dischner J A	Luskey Brothers
1952	Dischner J A pntr	Luskeys Directory Service Co.
1950	Dischner J A r	The Pacific Telephone and Telegraph Co.
1946	Dischner Dolores r	Southern California Telephone Co.
1936	J G Oehlke	Western Directory Co.
1930	Ted Eastman	Western Directory Co.
1925	F 0 Whitesell	Western Directory Co.
1922	F 0 Whitesell	Western Directory Co.
1921	David Jones	Western Directory Co.
1920	Lee J R	Santa Ana Directory Co.

714 LACY ST

<u>Year</u>	<u>Uses</u>	<u>Source</u>
2002	ZAMORAMaria	Haines Company
1980	Hernandez Mario Rt	Pacific Telephone
1975	Hernandez Mario R	Luskey Brothers & Co., Inc.
1970	Lujan Abe N	General Telephone Co., of California
1966	Lujan Abe N	Pacific Telephone
	Lujan Elva R	Pacific Telephone
1960	Armstrong GW KI 3 a	Luskey Brothers & Co.,
1956	Armstrong G W	Luskey Brothers
1952	Ebat N I KI 2 425 E	Luskeys Directory Service Co.
1950	Ebat Nicholas r	The Pacific Telephone and Telegraph Co.
1946	Montgomery Floyd r	Southern California Telephone Co.
1936	R A Montgomery	Western Directory Co.
1930	Frank Stork	Western Directory Co.
1925	Frank Stork	Western Directory Co.
1922	C M Hoagland	Western Directory Co.
1921	C M Hoagland	Western Directory Co.
1920	Stewart L D	Santa Ana Directory Co.

715 LACY ST

<u>Year</u>	<u>Uses</u>	<u>Source</u>
2002	XXXX	Haines Company
1995	Aquino Jose G	Pacific Bell
1991	Corter Cirlla N	Pacific Bell
	Esparza Joaquin	Pacific Bell
	Corter Carmen	Pacific Bell
1975	Tunidor Geo	Luskey Brothers & Co., Inc.

FINDINGS

<u>Year</u>	<u>Uses</u>	<u>Source</u>
1960	Hauptert John KI 7 a	Luskey Brothers & Co.,
1956	Heffner S J	Luskey Brothers
1955	Heffner S J	The Pacific Telephone and Telegraph Co.
1952	Heffner S J KI 3 089 C	Luskeys Directory Service Co.
1936	S J Heffner	Western Directory Co.
1930	S J Heffner	Western Directory Co.
1925	S J Heffner	Western Directory Co.
1922	J T Combs	Western Directory Co.
1921	J T Combs	Western Directory Co.
1920	BurrueI Joseph	Santa Ana Directory Co.

717 LACY ST

<u>Year</u>	<u>Uses</u>	<u>Source</u>
2002	CHEN Frank	Haines Company
	BRITOJosephIna	Haines Company
1975	Narquez Luis	Luskey Brothers & Co., Inc.
1970	Rojas Felicitas	General Telephone Co., of California
1960	Almanza TM KI 3 a	Luskey Brothers & Co.,
1956	Almanza Juanita Mrs	Luskey Brothers
1955	Almanza Trinidad	The Pacific Telephone and Telegraph Co.
1952	Almanza T M KI	Luskeys Directory Service Co.
1936	M A Shepherd	Western Directory Co.
1930	Gust Baum	Western Directory Co.
1925	Gustav Baum	Western Directory Co.
1922	Gustav Baum	Western Directory Co.
1921	Gustav Baum	Western Directory Co.
1920	Baum Guslav	Santa Ana Directory Co.

718 LACY ST

<u>Year</u>	<u>Uses</u>	<u>Source</u>
2002	GONZALEZSalvador	Haines Company
1995	Nguyen A	Pacific Bell
1991	Nguyen A	Pacific Bell
1975	Lomas Jesus Rios	Luskey Brothers & Co., Inc.
1970	Gonzales Roman	General Telephone Co., of California
1966	Gonzales Roman	Pacific Telephone
1960	Lujan AN	Luskey Brothers & Co.,
1956	Root D J	Luskey Brothers
1955	Root Donald	The Pacific Telephone and Telegraph Co.

FINDINGS

<u>Year</u>	<u>Uses</u>	<u>Source</u>
1952	Thornton Margt Mrs KI 2 580 E	Luskeys Directory Service Co.
1936	H P Zender	Western Directory Co.
1930	Mrs Lucy Graves	Western Directory Co.
1925	Mrs Lucy Graves	Western Directory Co.
1922	F E Graves	Western Directory Co.
1921	F E Graves	Western Directory Co.
1920	Graves F E	Santa Ana Directory Co.

720 LACY ST

<u>Year</u>	<u>Uses</u>	<u>Source</u>
2002	FLORESRosa	Haines Company
1995	Pineda Nelson	Pacific Bell
1991	Ursua Space	Pacific Bell
1975	Valencia Ramon	Luskey Brothers & Co., Inc.
1970	Isley Finis N	General Telephone Co., of California
1966	Isley Finis N	Pacific Telephone
	Isley Nona	Pacific Telephone
1960	Gonzales LR	Luskey Brothers & Co.,
1956	Mercado A R	Luskey Brothers
1955	Mercado Arthur R r	The Pacific Telephone and Telegraph Co.
1952	Mercado A R KI	Luskeys Directory Service Co.
1950	Mercado Arthur R r	The Pacific Telephone and Telegraph Co.
1936	E E Mc Kenna	Western Directory Co.
1930	Morgan Smith	Western Directory Co.
1925	Vacant	Western Directory Co.
1922	Chas Johnson	Western Directory Co.
1921	Chas Johnson	Western Directory Co.
1920	Johnson Chas	Santa Ana Directory Co.

721 LACY ST

<u>Year</u>	<u>Uses</u>	<u>Source</u>
1952	St Josephs Parochial School KI	Luskeys Directory Service Co.
1950	St Joseph School	The Pacific Telephone and Telegraph Co.
1936	St Josephs Parochial Sch	Western Directory Co.
1930	St Josephs Catholic School	Western Directory Co.
1925	St Josephs School	Western Directory Co.
1922	St Josephs School	Western Directory Co.
1921	St Josephs School	Western Directory Co.
1920	St Josephs School	Santa Ana Directory Co.

FINDINGS

724 LACY ST

<u>Year</u>	<u>Uses</u>	<u>Source</u>
2002	CERVANTES Fernando	Haines Company
	FROBOESE Wayne	Haines Company
	GONZALEZ Rene	Haines Company
1995	Kammeyer Hans	Pacific Bell
1991	Kammeyer Hans	Pacific Bell
	Spratt Luvena	Pacific Bell
1980	Teib I Mary	Pacific Telephone
	Towey G E	Pacific Telephone
	Wiget K	Pacific Telephone
1975	Rubenacker Clara	Luskey Brothers & Co., Inc.
	Teibl Mary	Luskey Brothers & Co., Inc.
	Towey G E	Luskey Brothers & Co., Inc.
	Hansen M E	Luskey Brothers & Co., Inc.
1970	Duvall Georgiana T	General Telephone Co., of California
	Hansen Marguerite	General Telephone Co., of California
	Towey G E	General Telephone Co., of California
	Hoover Betty	General Telephone Co., of California
1966	Hansen Marguerite	Pacific Telephone
	Towey G E	Pacific Telephone
	O Hanlon Elizabeth	Pacific Telephone
	Duvall Georgiana T	Pacific Telephone
	Lopez Dorothy	Pacific Telephone
1960	Apartments	Luskey Brothers & Co.,
	AA Albertson LC KI 2 a 8713 B Kelly VF Mrs	Luskey Brothers & Co.,
	C Yorda Roger	Luskey Brothers & Co.,
	D Vacant	Luskey Brothers & Co.,
	E Macavinta JE Mrs F Abernathy EL Mrs KI 3 a	Luskey Brothers & Co.,
1956	a Previe J M	Luskey Brothers
	b Cuda J J disposal serv	Luskey Brothers
	c Capri J J	Luskey Brothers
	d Abernathy Ellen Mrs	Luskey Brothers
1955	Carpenter Jack H	The Pacific Telephone and Telegraph Co.
	Abernathy Ellen Mrs	The Pacific Telephone and Telegraph Co.
	Cuda Jos J	The Pacific Telephone and Telegraph Co.
	Landry O D	The Pacific Telephone and Telegraph Co.
	Previe Jos M	The Pacific Telephone and Telegraph Co.

FINDINGS

725 LACY ST

<u>Year</u>	<u>Uses</u>	<u>Source</u>
1936	St Josephs Catholic Oh	Western Directory Co.
1930	St Josephs Catholic Church	Western Directory Co.
1925	St Josephs Catholic Church	Western Directory Co.
1922	Rev Henry Eummelen	Western Directory Co.
1921	Rev Henry Eummelen	Western Directory Co.
1920	Eummelen Henry Rev	Santa Ana Directory Co.

732 LACY ST

<u>Year</u>	<u>Uses</u>	<u>Source</u>
1960	Blgonger CA KI 2 a	Luskey Brothers & Co.,
1956	Bigonger C A	Luskey Brothers
1955	Bigonger Carl	The Pacific Telephone and Telegraph Co.
1952	Bigonger C A KI 2 244 C	Luskeys Directory Service Co.
1946	Bigonger Carl r	Southern California Telephone Co.
1941	Griffin Mariel r	Southern California Telephone Co.
1936	C G Hutchison	Western Directory Co.
1930	H G White	Western Directory Co.
1925	H J Cochems	Western Directory Co.
1922	H J Cochems	Western Directory Co.
1921	H J Cochems	Western Directory Co.
1920	Cochems H A	Santa Ana Directory Co.

751 LACY ST

<u>Year</u>	<u>Uses</u>	<u>Source</u>
1980	Ray Clean Janitorial Service Building Maintenance P Box	Pacific Telephone

801 LACY ST

<u>Year</u>	<u>Uses</u>	<u>Source</u>
1930	G A Lester	Western Directory Co.
1922	R W Wilson	Western Directory Co.
1921	R W Wilson	Western Directory Co.
1920	Van Scyoc R W	Santa Ana Directory Co.

802 LACY ST

<u>Year</u>	<u>Uses</u>	<u>Source</u>
2002	PEREZJose	Haines Company
	MARINLUas	Haines Company
1980	Gonzales Arturo	Pacific Telephone

FINDINGS

<u>Year</u>	<u>Uses</u>	<u>Source</u>
1980	CIN DE RE LLA MAID S E RVICE	Pacific Telephone
1975	Garza Johnny	Luskey Brothers & Co., Inc.
1970	Dailmeler Paul	General Telephone Co., of California
1966	Dallmeier Paul	Pacific Telephone
	Dallmeier Mary	Pacific Telephone
	Lovett Dolores A	Pacific Telephone
1960	Dallmeler Paul Kl 7 a	Luskey Brothers & Co.,
1956	Langley C C	Luskey Brothers
1955	Langley C C	The Pacific Telephone and Telegraph Co.
1952	Langley C C Kl	Luskeys Directory Service Co.
1950	Langley C C r	The Pacific Telephone and Telegraph Co.
1941	Langley C C r	Southern California Telephone Co.
1936	C C Langley	Western Directory Co.
1930	C C Langley	Western Directory Co.
1925	C C Langley	Western Directory Co.
1922	C C Langley	Western Directory Co.
1921	C C Langley	Western Directory Co.
1920	Langley C C	Santa Ana Directory Co.

MINTER ST

545 MINTER ST

<u>Year</u>	<u>Uses</u>	<u>Source</u>
1952	717Hauptert L L Kl	Luskeys Directory Service Co.
	716Trudeau P A Kl	Luskeys Directory Service Co.

554 MINTER ST

<u>Year</u>	<u>Uses</u>	<u>Source</u>
1952	cts H Steinbach O H	Luskeys Directory Service Co.
	G Trowbridge Delphia Kl	Luskeys Directory Service Co.
	F Wall J A Kl	Luskeys Directory Service Co.

563 MINTER ST

<u>Year</u>	<u>Uses</u>	<u>Source</u>
1952	2 Grant Evelyn Mrs Kl	Luskeys Directory Service Co.
	IKe!sey O A Kl	Luskeys Directory Service Co.

606 MINTER ST

<u>Year</u>	<u>Uses</u>	<u>Source</u>
1966	Randall Geo C	Pacific Telephone

FINDINGS

<u>Year</u>	<u>Uses</u>	<u>Source</u>
1966	Borsz Bettie	Pacific Telephone
1960	Borsz BL Mrs	Luskey Brothers & Co.,
1956	Knisley E R	Luskey Brothers
	1/2 Coltrin Jeannette	Luskey Brothers
1955	Knisley Earl R Mrs	The Pacific Telephone and Telegraph Co.
1950	Griffith Robt W r	The Pacific Telephone and Telegraph Co.
1941	Janbard Doris r	Southern California Telephone Co.
1936	C A Balsley	Western Directory Co.
1930	Rev J H Scott	Western Directory Co.
1925	Rev J H Scott	Western Directory Co.
1922	Raev Me I scott	Western Directory Co.
1921	J H Scott	Western Directory Co.
1920	Scott J H	Santa Ana Directory Co.

608 MINTER ST

<u>Year</u>	<u>Uses</u>	<u>Source</u>
1966	Weiford Earl	Pacific Telephone
1960	Mc Neill Nancy K KI 2 a	Luskey Brothers & Co.,
1956	Mc Neill C P	Luskey Brothers
1936	Jas Davis	Western Directory Co.
1930	W H Dodd	Western Directory Co.
1925	Mrs Lucy F Mc Gee J I Mc Gee	Western Directory Co.
1922	Mrs Li ji Mc O oe	Western Directory Co.
1921	Mrs L F Mc Gee	Western Directory Co.

609 MINTER ST

<u>Year</u>	<u>Uses</u>	<u>Source</u>
1980	Ortega Maria	Pacific Telephone
1960	Nailon JJ	Luskey Brothers & Co.,
1956	Rose W D	Luskey Brothers
1955	Holmes Ralph L	The Pacific Telephone and Telegraph Co.
1952	ots 611 Minter Courts	Luskeys Directory Service Co.
	Loper S C	Luskeys Directory Service Co.
1936	J A Robinson	Western Directory Co.
1930	Mrs M A Fifield	Western Directory Co.
1925	Mrs Mary A Fifield	Western Directory Co.
1922	Mrs M A FTfield	Western Directory Co.
1921	Mrs M A Fifield	Western Directory Co.
1920	Fifield M A Mrs	Santa Ana Directory Co.

FINDINGS

611 MINTER ST

<u>Year</u>	<u>Uses</u>	<u>Source</u>
1991	Zofchak Martin	Pacific Bell
	Brown Fred R	Pacific Bell
1980	Plessinger John M	Pacific Telephone
	Krevat Michael	Pacific Telephone
	Blue Mary L	Pacific Telephone
	Brown Fred R	Pacific Telephone
1975	Blue Mary L	Luskey Brothers & Co., Inc.
	Brown Fred R	Luskey Brothers & Co., Inc.
	Shirley Florence	Luskey Brothers & Co., Inc.
1966	Greuber Catherine Mrs	Pacific Telephone
	Stahl Pearl M Mrs	Pacific Telephone
	Teibl Mary	Pacific Telephone
	Ostwald Charlotte Mrs	Pacific Telephone
	OSullivan Evelyn Mrs	Pacific Telephone
	Wood Virgil L Mrs	Pacific Telephone
	Barstow Irene Mrs	Pacific Telephone
	Schlueter Nettie Mrs	Pacific Telephone
1960	Apartments	Luskey Brothers & Co.,
	C Silva Edith E KI 2 a	Luskey Brothers & Co.,
	D Robertson BJ Mrs E Slosson CL	Luskey Brothers & Co.,
	F Fruth Emma KI 2 a	Luskey Brothers & Co.,
	G Schlueter Nettie	Luskey Brothers & Co.,
	Mrs KI 2 a	Luskey Brothers & Co.,
	H Stahl Pearl M KI 7 a	Luskey Brothers & Co.,
	Brown FR	Luskey Brothers & Co.,
	J Vacant	Luskey Brothers & Co.,
	K Gertknecht Fern F KI 3 a 1867 L Fair Maude M	Luskey Brothers & Co.,
	M Lockhart Charlottd KI 3 a	Luskey Brothers & Co.,
	A Kester Anna E KI 7 a 4334 B Lasthm PS	Luskey Brothers & Co.,
1956	Minter Courts	Luskey Brothers
1955	Trowbridge Delphia	The Pacific Telephone and Telegraph Co.
	Carter H H	The Pacific Telephone and Telegraph Co.
	Maher Frank	The Pacific Telephone and Telegraph Co.
	Miller Pearle	The Pacific Telephone and Telegraph Co.
	Parsons Pauline r	The Pacific Telephone and Telegraph Co.
1950	Griffith June r	The Pacific Telephone and Telegraph Co.
	Parsons Pauline r	The Pacific Telephone and Telegraph Co.

FINDINGS

<u>Year</u>	<u>Uses</u>	<u>Source</u>
1950	Trowbridge Delphia r	The Pacific Telephone and Telegraph Co.
1946	Cunningham Clinton H r	Southern California Telephone Co.
	Frost Fred G r	Southern California Telephone Co.
	Vaughn W H Mrs r	Southern California Telephone Co.
	Parsons Pauline r	Southern California Telephone Co.
1941	Vaughn W H Mrs r	Southern California Telephone Co.
1936	Vaughn Court	Western Directory Co.

617 MINTER ST

<u>Year</u>	<u>Uses</u>	<u>Source</u>
1952	I Hager L M	Luskeys Directory Service Co.

624 MINTER ST

<u>Year</u>	<u>Uses</u>	<u>Source</u>
1952	409Schaid 0 M Mrs	Luskeys Directory Service Co.

702 MINTER ST

<u>Year</u>	<u>Uses</u>	<u>Source</u>
1960	Apostolic Ch of Jesus Name K 19 a	Luskey Brothers & Co., Luskey Brothers & Co.,
1956	Free Methodist Ch	Luskey Brothers
1950	Free Methodist Church	The Pacific Telephone and Telegraph Co.
	Saunders G R Rev Free Methodist Church	The Pacific Telephone and Telegraph Co.
1946	Wiles J O Rev Free Methodist Church Free Methodist Church	Southern California Telephone Co. Southern California Telephone Co.
1936	First Free Methodist Ch	Western Directory Co.
1930	Free Methodist Church	Western Directory Co.

705 MINTER ST

<u>Year</u>	<u>Uses</u>	<u>Source</u>
1991	Scott Ferris H	Pacific Bell
1980	Gomez Alberto E	Pacific Telephone
1975	Gomez Alberto E	Luskey Brothers & Co., Inc.
1966	Trudeau Arthur	Pacific Telephone
1960	Trudeau AD KI 3 a	Luskey Brothers & Co.,
1956	Stubbs Ida Mrs	Luskey Brothers
1936	Caroline B Cragin	Western Directory Co.
1930	Caroline B OragIn	Western Directory Co.
1925	Mrs Ella L Mc Millen	Western Directory Co.
1922	Mrs It L Mc li Iluz	Western Directory Co.

FINDINGS

<u>Year</u>	<u>Uses</u>	<u>Source</u>
1921	Mrs E L Mc Millen	Western Directory Co.
1920	Humphrey J T	Santa Ana Directory Co.

708 MINTER ST

<u>Year</u>	<u>Uses</u>	<u>Source</u>
1980	Ortiz Dagoberto	Pacific Telephone
1975	Ortiz Dagoberto	Luskey Brothers & Co., Inc.
1960	Escobar Simon KI 3 a	Luskey Brothers & Co.,
1956	Escobar S D	Luskey Brothers
1952	Saunders G R Rev KI	Luskeys Directory Service Co.
1941	Atkinson Ernest J Rev r	Southern California Telephone Co.
1936	Rev E A Archer	Western Directory Co.
1930	Rev W C Reynolds	Western Directory Co.

709 MINTER ST

<u>Year</u>	<u>Uses</u>	<u>Source</u>
1980	Holguin Santiago C	Pacific Telephone
1975	Neukaemper Jas W	Luskey Brothers & Co., Inc.
	Neukaemper W F	Luskey Brothers & Co., Inc.
1966	Neukaemper W F	Pacific Telephone
1960	Neukaemper WF KI 2 a	Luskey Brothers & Co.,
1956	Neukaemper W F	Luskey Brothers
1955	Neukaemper W F	The Pacific Telephone and Telegraph Co.
1950	Neukaemper W F r	The Pacific Telephone and Telegraph Co.
1946	Potts Violet Mrs r	Southern California Telephone Co.
1941	Cllne Violet C Mrs r	Southern California Telephone Co.
1936	Mrs F M Howell	Western Directory Co.
1930	H W Henline	Western Directory Co.
	C O Garrison	Western Directory Co.
1925	Mrs Martha Brooks Mrs S E Kimball	Western Directory Co.
1921	T F Brooks	Western Directory Co.
1920	Vacant	Santa Ana Directory Co.

710 MINTER ST

<u>Year</u>	<u>Uses</u>	<u>Source</u>
1991	Davis Rosa	Pacific Bell
	Short Robt Austin	Pacific Bell
1980	Short Robt Austin	Pacific Telephone
	Browne G	Pacific Telephone

FINDINGS

<u>Year</u>	<u>Uses</u>	<u>Source</u>
1980	Passmore Medreen J	Pacific Telephone
1975	Browne Gayle	Luskey Brothers & Co., Inc.
1966	Hoover A M	Pacific Telephone
	Grecian Mike	Pacific Telephone
1960	Apartments	Luskey Brothers & Co.,
	Twrk TN KI 2 a	Luskey Brothers & Co.,
	Hieber Leona Mrs XI 2 a	Luskey Brothers & Co.,
	Mich LM Mrs	Luskey Brothers & Co.,
1956	Apartments	Luskey Brothers
	Grant Evelyn Mrs	Luskey Brothers
	Kelsey Orlo	Luskey Brothers
	Hieber L A Mrs	Luskey Brothers
	Minnich L M Mrs	Luskey Brothers
1955	Hieber Max	The Pacific Telephone and Telegraph Co.
	Grant Evelyn	The Pacific Telephone and Telegraph Co.
1950	Hieber Max r	The Pacific Telephone and Telegraph Co.
	Grant Evelyn r	The Pacific Telephone and Telegraph Co.
1946	Hieber Max r	Southern California Telephone Co.
1941	Hieber Max r	Southern California Telephone Co.
1936	Robt Valenzuela B C Coghlan	Western Directory Co.
1930	Mrs L E Smith	Western Directory Co.
1925	Rev G J Corwin	Western Directory Co.
1922	iaev 1 J Clorwin	Western Directory Co.
1921	G 3 Corwin	Western Directory Co.
1920	Green Wm B	Santa Ana Directory Co.

711 MINTER ST

<u>Year</u>	<u>Uses</u>	<u>Source</u>
1991	Vargas Agullar Arturo	Pacific Bell
1980	Salcedo Jose A	Pacific Telephone
1975	Flores Susana	Luskey Brothers & Co., Inc.
1966	Guadagno Mary A	Pacific Telephone

715 MINTER ST

<u>Year</u>	<u>Uses</u>	<u>Source</u>
1991	Sandoval Javier Diaz	Pacific Bell
	Hernandez Laura & Claudia	Pacific Bell
	Medina Santiago	Pacific Bell
1980	Novoa Manuel R	Pacific Telephone

FINDINGS

<u>Year</u>	<u>Uses</u>	<u>Source</u>
1980	Nunez Elias	Pacific Telephone
1975	Salcedo Jose A	Luskey Brothers & Co., Inc.
	Gonzalez Oscar	Luskey Brothers & Co., Inc.
1966	Iglesias Antonia	Pacific Telephone
	Iglesias Pablo R	Pacific Telephone
1960	Whitfor 4 GH KI 2 a	Luskey Brothers & Co.,
1956	Wilson G V	Luskey Brothers
1955	Wilson Jim	The Pacific Telephone and Telegraph Co.
1952	Henderson O E	Luskeys Directory Service Co.
1950	Henderson Orville E orchard serv	The Pacific Telephone and Telegraph Co.
1946	Bowman M C r	Southern California Telephone Co.
1936	E L Davis	Western Directory Co.
1930	Mrs L 3 Kneen	Western Directory Co.
1925	Mrs L J Kneen	Western Directory Co.
1922	C O P Kneetn	Western Directory Co.
1921	C F Kneen	Western Directory Co.
1920	Walker Wm T	Santa Ana Directory Co.

716 MINTER ST

<u>Year</u>	<u>Uses</u>	<u>Source</u>
1960	Trudeau PA KI 3 a	Luskey Brothers & Co.,
1956	Trudeau P A pntr	Luskey Brothers
1955	Trudeau P A r	The Pacific Telephone and Telegraph Co.
1950	Trudeau P A r	The Pacific Telephone and Telegraph Co.
1946	Trudeau P A r	Southern California Telephone Co.
1936	G R Seacord	Western Directory Co.
1930	Mrs Stena N Andersen	Western Directory Co.
1925	Mrs Louisa Heil	Western Directory Co.
1922	Louisa Etl	Western Directory Co.
1921	Mrs Louisa Heil	Western Directory Co.
1920	Heil Louisa Mrs	Santa Ana Directory Co.

717 MINTER ST

<u>Year</u>	<u>Uses</u>	<u>Source</u>
1991	Campos Jose M	Pacific Bell
1980	Cartaya Juan	Pacific Telephone
	Cartaya Maritza	Pacific Telephone
	Cardmember Customer Service	Pacific Telephone
	No Charge To Calling Party	Pacific Telephone

FINDINGS

<u>Year</u>	<u>Uses</u>	<u>Source</u>
1980	Collect	Pacific Telephone
	Cartaya Enedina	Pacific Telephone
1975	Cartaya Enedina	Luskey Brothers & Co., Inc.
	Cartaya Juan	Luskey Brothers & Co., Inc.
1966	Cartaya Enedina	Pacific Telephone
	Cartaya Juan	Pacific Telephone
1960	Romero JAIB K! 3 a	Luskey Brothers & Co.,
1956	Haupt L L	Luskey Brothers
1955	Haupt Lawrence r	The Pacific Telephone and Telegraph Co.
1950	Haupt Lawrence r	The Pacific Telephone and Telegraph Co.
1946	Mitzel Ralph D r	Southern California Telephone Co.
1941	Markel J Ogden r	Southern California Telephone Co.
1936	W H Maag	Western Directory Co.
1930	Mathles Kramer	Western Directory Co.
1925	Matthias Kramer	Western Directory Co.
1922	Maitthias Kranier	Western Directory Co.
1921	Matthias Kramer	Western Directory Co.
1920	Kramer Matthias	Santa Ana Directory Co.

720 MINTER ST

<u>Year</u>	<u>Uses</u>	<u>Source</u>
1966	White Louis R	Pacific Telephone
1960	White LR K! 2 a	Luskey Brothers & Co.,
1956	White L R	Luskey Brothers
1955	White Louis R	The Pacific Telephone and Telegraph Co.
1936	Mrs J B Durkee	Western Directory Co.
1930	A J Lirette	Western Directory Co.
1925	Mrs J B Durkee	Western Directory Co.
1922	C T Durleot	Western Directory Co.
1921	C T Durkee	Western Directory Co.
1920	Owens Anna Mrs	Santa Ana Directory Co.

724 MINTER ST

<u>Year</u>	<u>Uses</u>	<u>Source</u>
1960	Kirk HH K! 2 a	Luskey Brothers & Co.,
	MINTER	Luskey Brothers & Co.,
	JVacant	Luskey Brothers & Co.,
1956	Oard J F	Luskey Brothers
	1/2 Lipkin Stanley	Luskey Brothers

FINDINGS

<u>Year</u>	<u>Uses</u>	<u>Source</u>
1955	Baker Joan	The Pacific Telephone and Telegraph Co.
	Stack Chas J r	The Pacific Telephone and Telegraph Co.
1952	Stack C J KI	Luskeys Directory Service Co.
1950	Stack Chas J r	The Pacific Telephone and Telegraph Co.
1946	Van Horn Arthur F r	Southern California Telephone Co.
1936	G W Redmon	Western Directory Co.
	J L Rudolph	Western Directory Co.
1930	V H Day	Western Directory Co.
1925	Edith J Bohannon S A Meric	Western Directory Co.
1922	It J Slliott	Western Directory Co.
1921	R J Elliott	Western Directory Co.
1920	Elliott R J	Santa Ana Directory Co.

724/ MINTER ST

<u>Year</u>	<u>Uses</u>	<u>Source</u>
1925	C E Smith	Western Directory Co.

N Garfield St

609 N Garfield St

<u>Year</u>	<u>Uses</u>	<u>Source</u>
2002	AYALALANDSCAPING	Haines Company
	AYALARaul	Haines Company
1960	Alcala CE	Luskey Brothers & Co.,
	Sevilla GE	Luskey Brothers & Co.,
1956	Alcala C E	Luskey Brothers
1952	Alcala Caiixto	Luskeys Directory Service Co.
1945	WM Linsday	Western Directory Co.
1936	J F Whitford	Western Directory Co.
1930	Mrs Emma Tatum	Western Directory Co.
1925	L J Walker	Western Directory Co.
1922	W H Skaggs	Western Directory Co.
1921	W H Skaggs	Western Directory Co.
1920	Skaggs W H	Santa Ana Directory Co.

618 N Garfield St

<u>Year</u>	<u>Uses</u>	<u>Source</u>
2002	BERMUDEZMano	Haines Company
1991	Valenzuela HC	Pacific Bell
1980	Valenzuela Rudolph	Pacific Telephone

FINDINGS

<u>Year</u>	<u>Uses</u>	<u>Source</u>
1975	Valenzuela Rudolph	Luskey Brothers & Co., Inc.
1970	Valenzuela Rudolph	General Telephone Co., of California
1966	Valenzuela Rudolph	Pacific Telephone
1965	Valenzuela Rudolph	Luskey Brothers
1960	Valenzuela Rudolph KI 2 a	Luskey Brothers & Co.,
1925	E F Barnes	Western Directory Co.
1922	Mrs Ellen Erwin	Western Directory Co.
1921	Mrs Ellen Erwin	Western Directory Co.
1920	Erwin Ellen Mrs	Santa Ana Directory Co.

619 N Garfield St

<u>Year</u>	<u>Uses</u>	<u>Source</u>
2002	BYRDBobby	Haines Company
	GOMEZJa Ige	Haines Company
	GOMEZMada L	Haines Company
1966	Cummings Elmer E	Pacific Telephone
1965	Mc Cracken JD	Luskey Brothers & Co., Inc.
	Cummings Elmer E	Luskey Brothers
1960	Cummings EE KI 3 a	Luskey Brothers & Co.,

622 N Garfield St

<u>Year</u>	<u>Uses</u>	<u>Source</u>
2002	KREUTZOlaf	Haines Company
	HERNANDEZEIVa	Haines Company
1995	Rodriguez Paula	Pacific Bell
1980	Barajas Gonzalo Lomeli	Pacific Telephone
1975	Orosco Sandy	Luskey Brothers & Co., Inc.
	Taylor Mary	Luskey Brothers & Co., Inc.
1970	Taylor Mary	General Telephone Co., of California
1966	Taylor Mary	Pacific Telephone
1965	Carlin LJ	Luskey Brothers & Co., Inc.
	Taylor Mary	Luskey Brothers
1960	Taylor FF KI 3 a	Luskey Brothers & Co.,
1956	Taylor F L	Luskey Brothers
	1/2 Forman Nellie Mrs	Luskey Brothers
1952	Taylor F F	Luskeys Directory Service Co.
	Forman Nellie Mrs	Luskeys Directory Service Co.
1945	P F Taylor	Western Directory Co.
	J F Steppe	Western Directory Co.

FINDINGS

<u>Year</u>	<u>Uses</u>	<u>Source</u>
1936	P P Taylor	Western Directory Co.
	Clyde Mc Whorter	Western Directory Co.
1930	P p F Taylor	Western Directory Co.
1925	F F Taylor	Western Directory Co.
1922	Sefroi y Leblane	Western Directory Co.

623 N Garfield St

<u>Year</u>	<u>Uses</u>	<u>Source</u>
2002	GONZALEZMaases	Haines Company
	9 CAMARENA ODcar	Haines Company
	SANTIAGOHi Ida	Haines Company
1995	Guevara Patricia	Pacific Bell
	Morales Marciela	Pacific Bell
1991	Cervantes R	Pacific Bell
1986	Andrade Ben & Gloria	Pacific Bell
1980	Espinoza Miguel	Pacific Telephone
1970	Garcia Luis	General Telephone Co., of California
1966	Garcia Luis	Pacific Telephone
1965	Guerra Julia	Luskey Brothers
1960	Vacant	Luskey Brothers & Co.,
1956	1/2 Vacant	Luskey Brothers
	Goins B D	Luskey Brothers
1955	Goerke Richard R	The Pacific Telephone and Telegraph Co.
1952	Beasley L F KI	Luskeys Directory Service Co.
	Peer E W KI	Luskeys Directory Service Co.
1950	Beasley Lester F r	The Pacific Telephone and Telegraph Co.
1945	h J W Turnbaugh	Western Directory Co.
	Mrs M E Vinning	Western Directory Co.
1936	S M Gish	Western Directory Co.
	J W Turnbaugh	Western Directory Co.
1930	I W Wall	Western Directory Co.
	Ida Mulligan	Western Directory Co.
1925	Phillip Telef	Western Directory Co.
	Mrs Elsie Townsend	Western Directory Co.

624 N Garfield St

<u>Year</u>	<u>Uses</u>	<u>Source</u>
2002	ROGRIGUEZPaula	Haines Company
1960	Morris Lillian Mrs	Luskey Brothers & Co.,

FINDINGS

<u>Year</u>	<u>Uses</u>	<u>Source</u>
1960	j Eldsvold Christine Mrs Cazares MU Mrs	Luskey Brothers & Co., Luskey Brothers & Co.,
1956	Morris Lillian Mrs	Luskey Brothers
1952	Eidsvold C E Mrs	Luskeys Directory Service Co.
1945	Fred Vaderna ai T Mrs Ada Brownson	Western Directory Co. Western Directory Co.

625 N Garfield St

<u>Year</u>	<u>Uses</u>	<u>Source</u>
2002	VAS 0 UEZMartha A	Haines Company
1995	Vasquez Martha Antonia	Pacific Bell
1991	De La Torre Juan	Pacific Bell
1980	Jimenez Aurora	Pacific Telephone
1975	Villegas Cathy Alvarez Fidelia	Luskey Brothers & Co., Inc. Luskey Brothers & Co., Inc.
1970	Rodriguez John S Radrlquez Jose	General Telephone Co., of California General Telephone Co., of California
1966	Nielsen Kjeld	Pacific Telephone
1965	Nielsen Kjeld	Luskey Brothers
1960	Jensen HS KI 3 a	Luskey Brothers & Co.,
1956	Peer E W	Luskey Brothers
1955	Peer Earl W	The Pacific Telephone and Telegraph Co.
1952	Arnold B T Mrs KI	Luskeys Directory Service Co.
1950	Arnold Bessie r	The Pacific Telephone and Telegraph Co.
1945	0 W Parsley	Western Directory Co.
1936	J A Barker	Western Directory Co.
1930	M W Kilpatrick	Western Directory Co.
1925	Mrs A M Shields	Western Directory Co.
1922	Gus Olson	Western Directory Co.

626 N Garfield St

<u>Year</u>	<u>Uses</u>	<u>Source</u>
2002	XX 0 XX	Haines Company
1975	Jacinto Carlos	Luskey Brothers & Co., Inc.
1960	Fox FE Mrs	Luskey Brothers & Co.,
1956	Meador J W	Luskey Brothers
1952	Meador J W KI	Luskeys Directory Service Co.
1945	G W Redmon	Western Directory Co.
1930	Vacant	Western Directory Co.

FINDINGS

<u>Year</u>	<u>Uses</u>	<u>Source</u>
1922	H R Quintana	Western Directory Co.
1921	L J Pletke	Western Directory Co.
1920	Wallace S E Mrs	Santa Ana Directory Co.

628 N Garfield St

<u>Year</u>	<u>Uses</u>	<u>Source</u>
1991	Mora Leonardo	Pacific Bell
1980	Nunez Juan	Pacific Telephone
1970	Torres I	General Telephone Co., of California
1966	Torres I	Pacific Telephone
1965	Evers JH	Luskey Brothers & Co., Inc.
1960	Taylor ME Mrs	Luskey Brothers & Co.,
1956	Taylor C C	Luskey Brothers
1955	Taylor Clyde r	The Pacific Telephone and Telegraph Co.
1952	Taylor C C KI	Luskeys Directory Service Co.
1950	Taylor Clyde r	The Pacific Telephone and Telegraph Co.
1946	Taylor Clyde r	Southern California Telephone Co.
1945	PULC C Taylor	Western Directory Co.
1941	Taylor Clyde r	Southern California Telephone Co.
1936	Mrs H M Didier	Western Directory Co.
1930	Mrs Hortense Didier	Western Directory Co.
1925	Mrs Hortense Didier	Western Directory Co.
1922	Abraham Ashbaugh	Western Directory Co.
1921	Leslie Slauter	Western Directory Co.
1920	Mansur S V	Santa Ana Directory Co.

630 N Garfield St

<u>Year</u>	<u>Uses</u>	<u>Source</u>
2002	XXXX	Haines Company
1995	Mungua Ignacio	Pacific Bell
1986	Lopez Hector	Pacific Bell
1980	Toffes Antonio L	Pacific Telephone
1970	Rosecrans Olive L	General Telephone Co., of California
1966	Rosecrans Olive L	Pacific Telephone
1965	Rosecrans Olive L	Luskey Brothers
1960	Rosecrans Olive L	Luskey Brothers & Co.,
1956	Rosecrans H L	Luskey Brothers
1952	Robinson O L Mrs	Luskeys Directory Service Co.
1945	A E Massie	Western Directory Co.

FINDINGS

<u>Year</u>	<u>Uses</u>	<u>Source</u>
1936	Mrs T E Mahoney	Western Directory Co.
1930	Mrs T E Mahoney	Western Directory Co.
1925	Mrs T E Mahoney	Western Directory Co.
1922	Mrs T E Mahoney	Western Directory Co.
1921	Mrs T E Mahoney	Western Directory Co.
1920	Mahoney T E Mrs	Santa Ana Directory Co.

N Lacy St

601 N Lacy St

<u>Year</u>	<u>Uses</u>	<u>Source</u>
2002	REYESFauslo	Haines Company
1980	Reyes Fausto	Pacific Telephone
1975	Reyes Francisco	Luskey Brothers & Co., Inc.
	Reyes Cande	Luskey Brothers & Co., Inc.
	Reyes Fausto	Luskey Brothers & Co., Inc.
	Reyes Florinda	Luskey Brothers & Co., Inc.
1970	Reyes Cande	General Telephone Co., of California
	Reyes Fausto	General Telephone Co., of California
	Reyes Florinda	General Telephone Co., of California
	Reyes Francisco	General Telephone Co., of California
1960	Sanner HL KI 2 a	Luskey Brothers & Co.,
1956	Sanner H L	Luskey Brothers
1955	Sanner Harvey r	The Pacific Telephone and Telegraph Co.
1952	Sanner H L KI	Luskeys Directory Service Co.
1950	Sanner Harvey r	The Pacific Telephone and Telegraph Co.
1941	Wood Ed r	Southern California Telephone Co.
1936	Mrs E C Wood Mrs E M Drake	Western Directory Co.
1930	Mrs E C Wood	Western Directory Co.
1925	Mrs Emma Wood	Western Directory Co.
1922	Mrs Emma Wood	Western Directory Co.
1921	Mrs Emma Wood	Western Directory Co.
1920	Wood Emma Mrs	Santa Ana Directory Co.

604 N Lacy St

<u>Year</u>	<u>Uses</u>	<u>Source</u>
1995	Agualar Juan	Pacific Bell
1991	Agualar Juan	Pacific Bell
1960	Montgomery RL KI 3 a	Luskey Brothers & Co.,

FINDINGS

<u>Year</u>	<u>Uses</u>	<u>Source</u>
1956	Montgomery R L	Luskey Brothers
1955	Montgomery R L	The Pacific Telephone and Telegraph Co.
1952	Montgomery R L KI	Luskeys Directory Service Co.
1936	C H Green	Western Directory Co.
1930	E T O'Reilly	Western Directory Co.
1925	L L Tucker	Western Directory Co.
1922	Transients	Western Directory Co.
1921	Pauline Shafersman	Western Directory Co.
1920	Reekmeyer L A	Santa Ana Directory Co.

605 N Lacy St

<u>Year</u>	<u>Uses</u>	<u>Source</u>
2002	XXXX	Haines Company
1980	Torre Juan De La	Pacific Telephone
1970	Orozco Bertha	General Telephone Co., of California
	Orozco Librado	General Telephone Co., of California
1960	HKys JR Mrs	Luskey Brothers & Co.,
1956	Hays Meade	Luskey Brothers
1952	Hays Meade	Luskeys Directory Service Co.
1936	Meade Hays	Western Directory Co.
1930	Meade Hays	Western Directory Co.
1925	Meade Hays	Western Directory Co.
1922	Jos Hays	Western Directory Co.
1921	Jos Hays	Western Directory Co.

606 N Lacy St

<u>Year</u>	<u>Uses</u>	<u>Source</u>
1980	Camacho Evangelina	Pacific Telephone
1966	Bowling Stella B	Pacific Telephone
1960	Ba L n JP Mrs KI 7 a	Luskey Brothers & Co.,
1956	Baum R G Mrs	Luskey Brothers
1955	Baum Ruby G	The Pacific Telephone and Telegraph Co.
1952	Baum R G Mrs KI 3 572 E	Luskeys Directory Service Co.
1936	Mrs Mamie Rudolph	Western Directory Co.
1930	T E Owen	Western Directory Co.
1925	J A Mauerhan	Western Directory Co.
1922	Anion Churchill	Western Directory Co.
1921	Vacant	Western Directory Co.
1920	Flory Charles A	Santa Ana Directory Co.

FINDINGS

607 N Lacy St

<u>Year</u>	<u>Uses</u>	<u>Source</u>
1991	Contreras Fred	Pacific Bell
	Contreras G	Pacific Bell
1975	Lopez Maria	Luskey Brothers & Co., Inc.

609 N Lacy St

<u>Year</u>	<u>Uses</u>	<u>Source</u>
2002	ARELLANOMartin	Haines Company
	GONZALEZJe SUS	Haines Company
1980	Arevalos Jesus	Pacific Telephone
1966	Gonzalez Eliborio	Pacific Telephone
1960	Vacant	Luskey Brothers & Co.,
1956	Greene Bessie Mrs	Luskey Brothers
1952	Hughes J W	Luskeys Directory Service Co.
1936	Ella Richter	Western Directory Co.
1930	Ella Richter	Western Directory Co.
1925	Ida E Richter	Western Directory Co.
1922	Miss I E Richter	Western Directory Co.
1921	Miss I E Richter	Western Directory Co.
1920	Richter I E Miss	Santa Ana Directory Co.

611 N Lacy St

<u>Year</u>	<u>Uses</u>	<u>Source</u>
2002	R 1 CKER Howard	Haines Company
1995	Ricker Howard	Pacific Bell
1991	Ricker Howard	Pacific Bell
1980	Ricker Howard	Pacific Telephone
	Ricker J	Pacific Telephone
1970	Auger Gertrude	General Telephone Co., of California
1960	Ricker FG	Luskey Brothers & Co.,
1956	No return	Luskey Brothers
1952	Ricker F G	Luskeys Directory Service Co.
1936	Fred Ricker	Western Directory Co.
1930	Fred Ricker	Western Directory Co.
1925	J H Jones	Western Directory Co.
1922	Clayton Thompson	Western Directory Co.
1921	William Froehlich	Western Directory Co.
1920	Froehlich William	Santa Ana Directory Co.

FINDINGS

614 N Lacy St

<u>Year</u>	<u>Uses</u>	<u>Source</u>
1975	Merino Martha J	Luskey Brothers & Co., Inc.
	Merino John J Jr	Luskey Brothers & Co., Inc.
1970	Meridio John J Jr	General Telephone Co., of California
	Merino Martha J	General Telephone Co., of California
1966	Merino John J Jr	Pacific Telephone
	Merino Martha J	Pacific Telephone
1960	Merino JJ Kl 2 a	Luskey Brothers & Co.,
1956	Merino M J Mrs	Luskey Brothers
1955	Merino Robt L r	The Pacific Telephone and Telegraph Co.
1952	Merino M J Mrs Kl	Luskeys Directory Service Co.
1950	Merino Robt L r	The Pacific Telephone and Telegraph Co.
1946	OConnell Guy r	Southern California Telephone Co.
1941	OConnell Guy r	Southern California Telephone Co.
1936	Mrs Sena Anderson	Western Directory Co.
1930	Mrs Sena Anderson	Western Directory Co.
1925	Mrs Sena Anderson	Western Directory Co.
1922	Frank Lusher	Western Directory Co.
1921	Frank Lusher	Western Directory Co.
1920	Lusher Frank	Santa Ana Directory Co.

618 N Lacy St

<u>Year</u>	<u>Uses</u>	<u>Source</u>
2002	GRANADOS Nelson	Haines Company
1991	Garcia Vicente	Pacific Bell
	Silva Antonio	Pacific Bell
1980	Benzor M M	Pacific Telephone
1975	Gatlin Denise	Luskey Brothers & Co., Inc.
	Sun Linda	Luskey Brothers & Co., Inc.
1966	Boudreaux M A	Pacific Telephone

620 N Lacy St

<u>Year</u>	<u>Uses</u>	<u>Source</u>
2002	SALAS Juan Davld	Haines Company
	RAMOS Ramon	Haines Company
	SERRANO Jose u Ls	Haines Company
1995	Flares Ramos	Pacific Bell
1991	Flores Ramos	Pacific Bell
1980	Milina Socorro	Pacific Telephone

FINDINGS

<u>Year</u>	<u>Uses</u>	<u>Source</u>
1980	Avla Ricardo F	Pacific Telephone
	Nonaeg Heberto M	Pacific Telephone
1975	Barcia Zenaida	Luskey Brothers & Co., Inc.
	Benzor Robt	Luskey Brothers & Co., Inc.
1970	Hickey Katherine	General Telephone Co., of California
1966	Merino Robt L	Pacific Telephone
	Rodriguez Danl O	Pacific Telephone
1960	Apartments	Luskey Brothers & Co.,
	A Culpepper HR Xi 2 a	Luskey Brothers & Co.,
	B Mc Broom JE KI 7 a	Luskey Brothers & Co.,
	C Gatlin GF Mrs KI 2 a 5415 D Blevin Ray	Luskey Brothers & Co.,
1936	Vacant	Western Directory Co.
1930	David Romo	Western Directory Co.
1925	M J Civitelli	Western Directory Co.
1922	Mrs Drusilla Buckley	Western Directory Co.
1921	Mrs Drusilla Buckley	Western Directory Co.
1920	Buckley Drusilla Mrs	Santa Ana Directory Co.

622 N Lacy St

<u>Year</u>	<u>Uses</u>	<u>Source</u>
2002	RODRIGUEZManuel	Haines Company
1991	Juarez Abel	Pacific Bell
1975	Loza Christina	Luskey Brothers & Co., Inc.
1970	Salinas Dalinda	General Telephone Co., of California
	Salinas Lucia	General Telephone Co., of California
1960	Heyer HE KI 3 a	Luskey Brothers & Co.,
1956	Lopez Eunice Mrs	Luskey Brothers
1952	Bryant B M KI 3 093 E	Luskeys Directory Service Co.
1936	A F Atkins	Western Directory Co.
1930	FK Hawkins	Western Directory Co.
1925	J H Brown	Western Directory Co.
1922	Raymond R Ross	Western Directory Co.
1921	Raymond Ross	Western Directory Co.
1920	Ross Raymond	Santa Ana Directory Co.

FINDINGS

N LACY ST

715 N LACY ST

<u>Year</u>	<u>Uses</u>	<u>Source</u>
1970	Tundldor ANAHEIM M	General Telephone Co., of California

716 N LACY ST

<u>Year</u>	<u>Uses</u>	<u>Source</u>
1980	Federated Group	Pacific Telephone

718 N LACY ST

<u>Year</u>	<u>Uses</u>	<u>Source</u>
1995	Banuelos Refuglo J	Pacific Bell

N Minter St

609 N Minter St

<u>Year</u>	<u>Uses</u>	<u>Source</u>
2002	XXXX	Haines Company

N MINTER ST

609 N MINTER ST

<u>Year</u>	<u>Uses</u>	<u>Source</u>
2002	XXXX	Haines Company

N Minter St

609 N Minter St

<u>Year</u>	<u>Uses</u>	<u>Source</u>
1980	Ortega Maria	Pacific Telephone
1960	Nailon JJ	Luskey Brothers & Co.,
1956	Rose W D	Luskey Brothers
1955	Holmes Ralph L	The Pacific Telephone and Telegraph Co.
1952	Loper S C	Luskeys Directory Service Co.
	ots 611 Minter Courts	Luskeys Directory Service Co.
1936	J A Robinson	Western Directory Co.
1930	Mrs M A Fifield	Western Directory Co.
1925	Mrs Mary A Fifield	Western Directory Co.
1922	Mrs M A FTfield	Western Directory Co.
1921	Mrs M A Fifield	Western Directory Co.

FINDINGS

<u>Year</u>	<u>Uses</u>	<u>Source</u>
1920	Fifield M A Mrs	Santa Ana Directory Co.

611 N Minter St

<u>Year</u>	<u>Uses</u>	<u>Source</u>
2002	OBROWN Fred R	Haines Company
	RAMIREZ George	Haines Company
	RAZOEveha	Haines Company
	G ROBLES Ramon	Haines Company
	Ri OUEGanzalez N	Haines Company

N MINTER ST

611 N MINTER ST

<u>Year</u>	<u>Uses</u>	<u>Source</u>
2002	G ROBLES Ramon	Haines Company
	Ri OUEGanzalez N	Haines Company
	OBROWN Fred R	Haines Company
	RAZOEveha	Haines Company
	RAMIREZ George	Haines Company

N Minter St

611 N Minter St

<u>Year</u>	<u>Uses</u>	<u>Source</u>
1991	Zofchak Martin	Pacific Bell
	Brown Fred R	Pacific Bell
1980	Plessinger John M	Pacific Telephone
	Krevat Michael	Pacific Telephone
	Blue Mary L	Pacific Telephone
	Brown Fred R	Pacific Telephone
1975	Blue Mary L	Luskey Brothers & Co., Inc.
	Brown Fred R	Luskey Brothers & Co., Inc.
	Shirley Florence	Luskey Brothers & Co., Inc.
1966	Greuber Catherine Mrs	Pacific Telephone
	Stahl Pearl M Mrs	Pacific Telephone
	Teibl Mary	Pacific Telephone
	Ostwald Charlotte Mrs	Pacific Telephone
	OSullivan Evelyn Mrs	Pacific Telephone
	Wood Virgil L Mrs	Pacific Telephone
	Barstow Irene Mrs	Pacific Telephone

FINDINGS

<u>Year</u>	<u>Uses</u>	<u>Source</u>
1966	Schlueter Nettie Mrs	Pacific Telephone
1960	Apartments	Luskey Brothers & Co.,
	C Silva Edith E KI 2 a	Luskey Brothers & Co.,
	D Robertson BJ Mrs E Slosson CL	Luskey Brothers & Co.,
	F Fruth Emma KI 2 a	Luskey Brothers & Co.,
	G Schlueter Nettie	Luskey Brothers & Co.,
	Mrs KI 2 a	Luskey Brothers & Co.,
	H Stahl Pearl M KI 7 a	Luskey Brothers & Co.,
	Brown FR	Luskey Brothers & Co.,
	J Vacant	Luskey Brothers & Co.,
	K Gertknecht Fern F KI 3 a 1867 L Fair Maude M	Luskey Brothers & Co.,
	M Lockhart Charlottd KI 3 a	Luskey Brothers & Co.,
	A Kester Anna E KI 7 a 4334 B Lasthm PS	Luskey Brothers & Co.,
1956	Minter Courts	Luskey Brothers
1955	Trowbridge Delphia	The Pacific Telephone and Telegraph Co.
	Carter H H	The Pacific Telephone and Telegraph Co.
	Maher Frank	The Pacific Telephone and Telegraph Co.
	Miller Pearle	The Pacific Telephone and Telegraph Co.
	Parsons Pauline r	The Pacific Telephone and Telegraph Co.
1950	Griffith June r	The Pacific Telephone and Telegraph Co.
	Parsons Pauline r	The Pacific Telephone and Telegraph Co.
	Trowbridge Delphia r	The Pacific Telephone and Telegraph Co.
1946	Cunningham Clinton H r	Southern California Telephone Co.
	Frost Fred G r	Southern California Telephone Co.
	Vaughn W H Mrs r	Southern California Telephone Co.
	Parsons Pauline r	Southern California Telephone Co.
1941	Vaughn W H Mrs r	Southern California Telephone Co.
1936	Vaughn Court	Western Directory Co.

N MINTER ST

616 N MINTER ST

<u>Year</u>	<u>Uses</u>	<u>Source</u>
2002	HAVESAnte	Haines Company

702 N MINTER ST

<u>Year</u>	<u>Uses</u>	<u>Source</u>
2002	XXXX	Haines Company

FINDINGS

705 N MINTER ST

<u>Year</u>	<u>Uses</u>	<u>Source</u>
1995	Castro Felipe	Pacific Bell

708 N MINTER ST

<u>Year</u>	<u>Uses</u>	<u>Source</u>
2002	VILLEGASJose	Haines Company

709 N MINTER ST

<u>Year</u>	<u>Uses</u>	<u>Source</u>
2002	OHAASRchard	Haines Company
	MORONESHenry	Haines Company

710 N MINTER ST

<u>Year</u>	<u>Uses</u>	<u>Source</u>
2002	MULLINSEnc M	Haines Company
	PASSMOREM	Haines Company
	KELSEYCarne	Haines Company
1995	Browne G	Pacific Bell

711 N MINTER ST

<u>Year</u>	<u>Uses</u>	<u>Source</u>
2002	XXXX	Haines Company

715 N MINTER ST

<u>Year</u>	<u>Uses</u>	<u>Source</u>
2002	RODRIGUEZFemando	Haines Company

717 N MINTER ST

<u>Year</u>	<u>Uses</u>	<u>Source</u>
2002	PAYANBerlno	Haines Company
	CARTAYAJuan	Haines Company
1995	Payan Benito	Pacific Bell

POINSETTIA

636 POINSETTIA

<u>Year</u>	<u>Uses</u>	<u>Source</u>
1966	MC CANDLESS CHAS tile contr	Pacific Telephone

FINDINGS

638 POINSETTIA

<u>Year</u>	<u>Uses</u>	<u>Source</u>
1970	O RANGE COUNTY EQUIP CO	General Telephone Co., of California
1966	Orange County Equipt Co	Pacific Telephone
	Blystone Lillard H Orange County Equipt Co	Pacific Telephone

726 POINSETTIA

<u>Year</u>	<u>Uses</u>	<u>Source</u>
1966	CHERNO WHOLESALE SUPPLY CO	Pacific Telephone

POINSETTIA AVE

636 POINSETTIA AVE

<u>Year</u>	<u>Uses</u>	<u>Source</u>
1965	Mc Candless Chas	Luskey Brothers

638 POINSETTIA AVE

<u>Year</u>	<u>Uses</u>	<u>Source</u>
1965	Orange County Equip Co	Luskey Brothers
	Orange County Equipment	Luskey Brothers

726 POINSETTIA AVE

<u>Year</u>	<u>Uses</u>	<u>Source</u>
1965	Cherno Wholesale Supply	Luskey Brothers

POINSETTIA CT

636 POINSETTIA CT

<u>Year</u>	<u>Uses</u>	<u>Source</u>
1995	Mc Candless Tile Co	Pacific Bell
1970	MC CANDLESS CHAS tile contr	General Telephone Co., of California

POINSETTIA LN

638 POINSETTIA LN

<u>Year</u>	<u>Uses</u>	<u>Source</u>
1995	Upgrade Technologies	Pacific Bell
1970	Orange County Equip Co	General Telephone Co., of California

FINDINGS

POINSETTIA ST

636 POINSETTIA ST

<u>Year</u>	<u>Uses</u>	<u>Source</u>
1991	MCCANDLESS TILE CO	Pacific Bell
1986	MC CAN DLE S S CHAS tile contr	Pacific Bell
1956	Mc Candless Chas tile contr	Luskey Brothers
1955	MC CANDLESS CHAS tile contr	The Pacific Telephone and Telegraph Co.

638 POINSETTIA ST

<u>Year</u>	<u>Uses</u>	<u>Source</u>
1991	Certico The Ceramic Tile Co	Pacific Bell
	Certified Appliance Co Inc	Pacific Bell
1986	Orange County Equip Co	Pacific Bell
1980	ORAN GE COUN T E QUIP CO	Pacific Telephone
1956	Orng County Equi Co sls & rental	Luskey Brothers
1955	Orange County Equipt Co	The Pacific Telephone and Telegraph Co.

639 POINSETTIA ST

<u>Year</u>	<u>Uses</u>	<u>Source</u>
2002	MCCANDLESSCharles	Haines Company
	MCCANDLESSTILECO	Haines Company

700 POINSETTIA ST

<u>Year</u>	<u>Uses</u>	<u>Source</u>
1955	Gibbs George Clinton	The Pacific Telephone and Telegraph Co.

701 POINSETTIA ST

<u>Year</u>	<u>Uses</u>	<u>Source</u>
1955	Worth Clarence W	The Pacific Telephone and Telegraph Co.
	Wilson Tom	The Pacific Telephone and Telegraph Co.

705 POINSETTIA ST

<u>Year</u>	<u>Uses</u>	<u>Source</u>
1955	Thummel W B	The Pacific Telephone and Telegraph Co.

707 POINSETTIA ST

<u>Year</u>	<u>Uses</u>	<u>Source</u>
1955	Kent Donald R	The Pacific Telephone and Telegraph Co.

FINDINGS

710 POINSETTIA ST

<u>Year</u>	<u>Uses</u>	<u>Source</u>
1955	La Lanne E H	The Pacific Telephone and Telegraph Co.

711 POINSETTIA ST

<u>Year</u>	<u>Uses</u>	<u>Source</u>
1955	Henderson E M	The Pacific Telephone and Telegraph Co.

712 POINSETTIA ST

<u>Year</u>	<u>Uses</u>	<u>Source</u>
1955	Ashton Bert H	The Pacific Telephone and Telegraph Co.

715 POINSETTIA ST

<u>Year</u>	<u>Uses</u>	<u>Source</u>
1955	Thorne G E Mrs	The Pacific Telephone and Telegraph Co.

716 POINSETTIA ST

<u>Year</u>	<u>Uses</u>	<u>Source</u>
1955	Sackman Mable W	The Pacific Telephone and Telegraph Co.
	Church Anne H Nurse	The Pacific Telephone and Telegraph Co.

718 POINSETTIA ST

<u>Year</u>	<u>Uses</u>	<u>Source</u>
1955	Lasley Jack D	The Pacific Telephone and Telegraph Co.

719 POINSETTIA ST

<u>Year</u>	<u>Uses</u>	<u>Source</u>
1955	Kohlstedt Clara	The Pacific Telephone and Telegraph Co.

721 POINSETTIA ST

<u>Year</u>	<u>Uses</u>	<u>Source</u>
1955	Bucko Edw	The Pacific Telephone and Telegraph Co.

724 POINSETTIA ST

<u>Year</u>	<u>Uses</u>	<u>Source</u>
2002	O'CALLAGHAN rene	Haines Company
1991	Fleet Manufacturing Co Inc	Pacific Bell
1986	Fleet Manufacturing Co Inc	Pacific Bell

FINDINGS

POINSETTIA WAY

636 POINSETTIA WAY

<u>Year</u>	<u>Uses</u>	<u>Source</u>
1975	MC CANDLESS CHAS tile contr	Luskey Brothers & Co., Inc.

638 POINSETTIA WAY

<u>Year</u>	<u>Uses</u>	<u>Source</u>
1995	Machinery Alternative	Pacific Bell
1975	Orange County Equip Co	Luskey Brothers & Co., Inc.
	ORANGE COUNTY EVENING NEWS	Luskey Brothers & Co., Inc.

724 POINSETTIA WAY

<u>Year</u>	<u>Uses</u>	<u>Source</u>
1975	Fleet Manufacturing Co Inc	Luskey Brothers & Co., Inc.

PORTER ST

483 PORTER ST

<u>Year</u>	<u>Uses</u>	<u>Source</u>
2002	GARCIAJose J	Haines Company
	COUNELtea	Haines Company

508 PORTER ST

<u>Year</u>	<u>Uses</u>	<u>Source</u>
2002	JIMENEZMano	Haines Company
1952	Helmick C A Mrs	Luskeys Directory Service Co.
1936	Mrs C A Helmick	Western Directory Co.
1930	Roy Cagle	Western Directory Co.
1925	G M Bright	Western Directory Co.
1921	Lois Craig	Western Directory Co.

510 PORTER ST

<u>Year</u>	<u>Uses</u>	<u>Source</u>
2002	DEGROOTAlhar	Haines Company
1955	Hart Louise E Mrs	The Pacific Telephone and Telegraph Co.
1952	Hart L E Mrs Kl	Luskeys Directory Service Co.
1936	F P Wilson	Western Directory Co.
1930	Wm Thompson	Western Directory Co.
1925	W A Snoke	Western Directory Co.
1921	W N Bronner	Western Directory Co.

FINDINGS

512 PORTER ST

<u>Year</u>	<u>Uses</u>	<u>Source</u>
2002	APARTMEt TS	Haines Company
1952	Green Bessie Mrs	Luskeys Directory Service Co.
1936	Vacant	Western Directory Co.
1930	C A Johnson	Western Directory Co.
1925	R N Bullock	Western Directory Co.

513 PORTER ST

<u>Year</u>	<u>Uses</u>	<u>Source</u>
2002	PEREZJo So	Haines Company

514 PORTER ST

<u>Year</u>	<u>Uses</u>	<u>Source</u>
2002	XXXX	Haines Company
1952	Gage L A Mrs	Luskeys Directory Service Co.
1936	F E Grigg	Western Directory Co.
1930	J A Fitzgerald	Western Directory Co.
1925	A Ruffelaere	Western Directory Co.

515 PORTER ST

<u>Year</u>	<u>Uses</u>	<u>Source</u>
2002	XXXX	Haines Company

W 5TH ST

701 W 5TH ST

<u>Year</u>	<u>Uses</u>	<u>Source</u>
1966	Stephenson Mary E	Pacific Telephone
1960	Barnhart TD KI 7 a	Luskey Brothers & Co.,
1955	Watts Ada r	The Pacific Telephone and Telegraph Co.
	Bray Richard L	The Pacific Telephone and Telegraph Co.
1950	Watts Ada r	The Pacific Telephone and Telegraph Co.
1946	Brown J Norvell r	Southern California Telephone Co.
1941	Tibbals D H r	Southern California Telephone Co.

711 W 5TH ST

<u>Year</u>	<u>Uses</u>	<u>Source</u>
1960	Carlton Myrtle Mrs XI 2 a	Luskey Brothers & Co.,
1955	Carlton Myrtle E r	The Pacific Telephone and Telegraph Co.
1950	Carlton Myrtle E r	The Pacific Telephone and Telegraph Co.

FINDINGS

715 W 5TH ST

<u>Year</u>	<u>Uses</u>	<u>Source</u>
1965	Barrett AP	Luskey Brothers
1960	D Downey Jas	Luskey Brothers & Co.,
	B Vacant	Luskey Brothers & Co.,
	Beeman DC KI 3 a 9525 A Vacant	Luskey Brothers & Co.,
	C Frurch John	Luskey Brothers & Co.,
	Apartments	Luskey Brothers & Co.,

716 W 5TH ST

<u>Year</u>	<u>Uses</u>	<u>Source</u>
1970	Dyer Emily H	General Telephone Co., of California
1960	Porter ME Mrs KI 7 a	Luskey Brothers & Co.,
	Carson IM Mrs KI 3 a	Luskey Brothers & Co.,
1955	Laird Mabel Nurse	The Pacific Telephone and Telegraph Co.
	Porter M E Mrs	The Pacific Telephone and Telegraph Co.

717 W 5TH ST

<u>Year</u>	<u>Uses</u>	<u>Source</u>
1966	Gurr Donald J	Pacific Telephone
	Russell Tew	Pacific Telephone
1960	Apartments	Luskey Brothers & Co.,
	AWalker CW KI 3 a 7885 B Vacant	Luskey Brothers & Co.,
	C No return	Luskey Brothers & Co.,
	D Forde Robt KI 3 a	Luskey Brothers & Co.,
1955	Moore Virginia	The Pacific Telephone and Telegraph Co.
1950	Wolff Max r	The Pacific Telephone and Telegraph Co.
1946	Galbreth Milly r	Southern California Telephone Co.

719 W 5TH ST

<u>Year</u>	<u>Uses</u>	<u>Source</u>
1960	Boles JJ	Luskey Brothers & Co.,
1950	English Mae M Mrs r	The Pacific Telephone and Telegraph Co.
1946	Hornbaker John G Sgt r	Southern California Telephone Co.

720 W 5TH ST

<u>Year</u>	<u>Uses</u>	<u>Source</u>
1955	Harvey Helen I	The Pacific Telephone and Telegraph Co.
1946	Brownlee W H r	Southern California Telephone Co.
1941	Morse Carrie E Miss r	Southern California Telephone Co.

FINDINGS

739 W 5TH ST

<u>Year</u>	<u>Uses</u>	<u>Source</u>
1970	Gomez Bros Mkt	General Telephone Co., of California
1955	Gomez Bros Mkt	The Pacific Telephone and Telegraph Co.

802 W 5TH ST

<u>Year</u>	<u>Uses</u>	<u>Source</u>
1960	Dunton Geo whse	Luskey Brothers & Co.,
1950	Central Auto Body Wrks	The Pacific Telephone and Telegraph Co.
1946	Paint & Body Shop	Southern California Telephone Co.

805 W 5TH ST

<u>Year</u>	<u>Uses</u>	<u>Source</u>
1960	Mrs K 2 a	Luskey Brothers & Co.,
	Landers RW	Luskey Brothers & Co.,
	Rengras Elsey	Luskey Brothers & Co.,
	Apartments	Luskey Brothers & Co.,
	Yorris MF	Luskey Brothers & Co.,
	Vacant	Luskey Brothers & Co.,
	Evans Clara	Luskey Brothers & Co.,
	Mrs Kl 7 a	Luskey Brothers & Co.,
	TH W CONT 1D	Luskey Brothers & Co.,
	Apartments contd	Luskey Brothers & Co.,
	Baker Frances	Luskey Brothers & Co.,
	Mrs K 1 2 a	Luskey Brothers & Co.,
	Holcomb Fay	Luskey Brothers & Co.,
1955	Griffin Etta Mrs	The Pacific Telephone and Telegraph Co.
	Guest E L	The Pacific Telephone and Telegraph Co.
1950	Castella Robt L r	The Pacific Telephone and Telegraph Co.
	Johnson Stanley E r	The Pacific Telephone and Telegraph Co.
	Irwin Carl r	The Pacific Telephone and Telegraph Co.
1946	Slate Leslie H r	Southern California Telephone Co.
1941	Le Saout Sarah C r	Southern California Telephone Co.

807 W 5TH ST

<u>Year</u>	<u>Uses</u>	<u>Source</u>
1960	Apartments	Luskey Brothers & Co.,
	Losacco Nick	Luskey Brothers & Co.,
	Dunn Thalia	Luskey Brothers & Co.,
	Lewis RP	Luskey Brothers & Co.,

FINDINGS

<u>Year</u>	<u>Uses</u>	<u>Source</u>
1960	Johns DW	Luskey Brothers & Co.,
	Vacant	Luskey Brothers & Co.,
	No return	Luskey Brothers & Co.,
	Venator Sarah Mrs	Luskey Brothers & Co.,
1955	Cook Jerry	The Pacific Telephone and Telegraph Co.
	Thexton Irene Mrs	The Pacific Telephone and Telegraph Co.
	Hobbs Florence D	The Pacific Telephone and Telegraph Co.
	Darnell Iola	The Pacific Telephone and Telegraph Co.
1950	Hertig Frank C r	The Pacific Telephone and Telegraph Co.
	Mc Allister J E r	The Pacific Telephone and Telegraph Co.
	Taylor Robt Vayle r	The Pacific Telephone and Telegraph Co.
	Morissette A P r	The Pacific Telephone and Telegraph Co.
1946	Hobbs Charlie r	Southern California Telephone Co.
	Tarpley Gordon W r	Southern California Telephone Co.

811 W 5TH ST

<u>Year</u>	<u>Uses</u>	<u>Source</u>
1960	Olson Lillian K! 2 a	Luskey Brothers & Co.,
	Dean FM Y 12 a	Luskey Brothers & Co.,
	Mouton FM KI 3 a	Luskey Brothers & Co.,
	Georgi HP KX 3 a	Luskey Brothers & Co.,
1955	Dean Edna B r	The Pacific Telephone and Telegraph Co.
	Malone Ray O	The Pacific Telephone and Telegraph Co.
1950	Dean Edna B r	The Pacific Telephone and Telegraph Co.
1946	Dean Edna B r	Southern California Telephone Co.
1941	Dean Edna B r	Southern California Telephone Co.

817 W 5TH ST

<u>Year</u>	<u>Uses</u>	<u>Source</u>
1960	Seaside Serv K! 3 a	Luskey Brothers & Co.,
1955	Brown & Pysden Serv	The Pacific Telephone and Telegraph Co.
1950	Bowyer Auto Serv	The Pacific Telephone and Telegraph Co.
	Brown & Pysden Serv	The Pacific Telephone and Telegraph Co.

819 W 5TH ST

<u>Year</u>	<u>Uses</u>	<u>Source</u>
1946	Loy A T r	Southern California Telephone Co.
1941	Loy Arthur T r	Southern California Telephone Co.

FINDINGS

820 W 5TH ST

<u>Year</u>	<u>Uses</u>	<u>Source</u>
1960	Woodmen of the Wor 4d KK 7 a 15 a	Luskey Brothers & Co., Luskey Brothers & Co., Luskey Brothers & Co.,

824 W 5TH ST

<u>Year</u>	<u>Uses</u>	<u>Source</u>
1980	Jeigan BL	Pacific Telephone

902 W 5TH ST

<u>Year</u>	<u>Uses</u>	<u>Source</u>
1960	Service KI 2 a Morehouse Signal	Luskey Brothers & Co., Luskey Brothers & Co.,
1955	Morehouse Dean serv stn	The Pacific Telephone and Telegraph Co.
1950	Morse & Gerstman Serv Stn	The Pacific Telephone and Telegraph Co.
1946	Hale J Serv Stanton	Southern California Telephone Co.

W 6TH ST

602 W 6TH ST

<u>Year</u>	<u>Uses</u>	<u>Source</u>
1960	Stinglen EH K 2 a	Luskey Brothers & Co.,
1955	Deer Frances r	The Pacific Telephone and Telegraph Co.
1950	Deer Frances r	The Pacific Telephone and Telegraph Co.

603 W 6TH ST

<u>Year</u>	<u>Uses</u>	<u>Source</u>
1955	Rea Chas S	The Pacific Telephone and Telegraph Co.

605 W 6TH ST

<u>Year</u>	<u>Uses</u>	<u>Source</u>
1955	Haskell H B r	The Pacific Telephone and Telegraph Co.
1950	Haskell H B r	The Pacific Telephone and Telegraph Co.
1946	Haskell H B r	Southern California Telephone Co.

608 W 6TH ST

<u>Year</u>	<u>Uses</u>	<u>Source</u>
1960	Waibel Carol P KS 2 a FVineran Janice KI 2 a Cooper Josephine L K 3 a	Luskey Brothers & Co., Luskey Brothers & Co., Luskey Brothers & Co.,

FINDINGS

<u>Year</u>	<u>Uses</u>	<u>Source</u>
1960	Crouse Newell K 3 a	Luskey Brothers & Co.,
1955	Stucoski Stanley Crouse Newell S r	The Pacific Telephone and Telegraph Co. The Pacific Telephone and Telegraph Co.
1950	Jensen Arthur M r Crouse Newell S r	The Pacific Telephone and Telegraph Co. The Pacific Telephone and Telegraph Co.
1946	Crouse Newell S r	Southern California Telephone Co.
1941	Crouse Newell S r	Southern California Telephone Co.

610 W 6TH ST

<u>Year</u>	<u>Uses</u>	<u>Source</u>
1960	Stinglen CM Mrs Ki 7 a	Luskey Brothers & Co.,
1955	Mc Cartney Arthur J	The Pacific Telephone and Telegraph Co.
1946	Hehn Mary Stever r	Southern California Telephone Co.
1941	Morton Carl S r	Southern California Telephone Co.

611 W 6TH ST

<u>Year</u>	<u>Uses</u>	<u>Source</u>
1955	Ulrich Hulda E	The Pacific Telephone and Telegraph Co.
1950	Gilson Grace W r	The Pacific Telephone and Telegraph Co.
1946	Gilson Grace W r	Southern California Telephone Co.

614 W 6TH ST

<u>Year</u>	<u>Uses</u>	<u>Source</u>
1965	Reynolds HC	Luskey Brothers
1960	Ball WR KI 2 a	Luskey Brothers & Co.,
1955	Stevenson Edna E	The Pacific Telephone and Telegraph Co.

619 W 6TH ST

<u>Year</u>	<u>Uses</u>	<u>Source</u>
1955	Griffin O J Gill John r	The Pacific Telephone and Telegraph Co. The Pacific Telephone and Telegraph Co.
1950	Gill John r Carlson Jennie A r	The Pacific Telephone and Telegraph Co. The Pacific Telephone and Telegraph Co.

620 W 6TH ST

<u>Year</u>	<u>Uses</u>	<u>Source</u>
1960	Lamnb Mary M K 13 a	Luskey Brothers & Co.,
1955	Lamb M M r	The Pacific Telephone and Telegraph Co.
1950	Lamb Susie A r	The Pacific Telephone and Telegraph Co.
1941	Lamb E H r	Southern California Telephone Co.

FINDINGS

702 W 6TH ST

<u>Year</u>	<u>Uses</u>	<u>Source</u>
1960	Golick Gladys Mrs K 3 a	Luskey Brothers & Co.,
1955	Graves Barbara R	The Pacific Telephone and Telegraph Co.
	Stegman Betty	The Pacific Telephone and Telegraph Co.
1950	Croddy Fred r	The Pacific Telephone and Telegraph Co.
1946	Croddy Ruth r	Southern California Telephone Co.
	Croddy Fred r	Southern California Telephone Co.
1941	Croddy Ruth r	Southern California Telephone Co.
	Croddy Fred r	Southern California Telephone Co.

704 W 6TH ST

<u>Year</u>	<u>Uses</u>	<u>Source</u>
1960	Dowling AL Mrs	Luskey Brothers & Co.,
1950	Waggener Calvin F r	The Pacific Telephone and Telegraph Co.

706 W 6TH ST

<u>Year</u>	<u>Uses</u>	<u>Source</u>
1960	Young Margt C KIC 3 a	Luskey Brothers & Co.,
1955	Young Margaret r	The Pacific Telephone and Telegraph Co.
1950	Young Margaret r	The Pacific Telephone and Telegraph Co.

710 W 6TH ST

<u>Year</u>	<u>Uses</u>	<u>Source</u>
1966	Perry Phillip H	Pacific Telephone
	Talbott John F Mrs	Pacific Telephone
1960	10 WEdwards LE	Luskey Brothers & Co.,
	Perry Phillip	Luskey Brothers & Co.,
1955	Perry Phillip H r	The Pacific Telephone and Telegraph Co.
1950	Perry Phillip H r	The Pacific Telephone and Telegraph Co.
1946	Perry Phillip H r	Southern California Telephone Co.

718 W 6TH ST

<u>Year</u>	<u>Uses</u>	<u>Source</u>
1980	Crpps Barbara	Pacific Telephone
1966	Griffith Ruth	Pacific Telephone
1960	Griffith Ruth KI 2 a	Luskey Brothers & Co.,
1955	Griffith Ruth r	The Pacific Telephone and Telegraph Co.
1950	Griffith Ruth r	The Pacific Telephone and Telegraph Co.
1946	Griffith Ruth r	Southern California Telephone Co.
1941	Griffith Ruth r	Southern California Telephone Co.

FINDINGS

720 W 6TH ST

<u>Year</u>	<u>Uses</u>	<u>Source</u>
1966	Brough N O Mrs	Pacific Telephone
1960	Shuwy AW Mrs KI 3 a NGarnsey int ersects	Luskey Brothers & Co., Luskey Brothers & Co.,
1941	Neer Thomas W r Neer Clarice r	Southern California Telephone Co. Southern California Telephone Co.

729 W 6TH ST

<u>Year</u>	<u>Uses</u>	<u>Source</u>
1980	Riteys Stained CGlass loft Rill A	Pacific Telephone Pacific Telephone

802 W 6TH ST

<u>Year</u>	<u>Uses</u>	<u>Source</u>
1960	PakeC	Luskey Brothers & Co.,
1955	Meyer Owen J	The Pacific Telephone and Telegraph Co.
1950	Garthe M C r	The Pacific Telephone and Telegraph Co.
1946	Garthe M C r	Southern California Telephone Co.
1941	Garthe M C r	Southern California Telephone Co.

808 W 6TH ST

<u>Year</u>	<u>Uses</u>	<u>Source</u>
1960	Gooli utael Mrs	Luskey Brothers & Co.,
1955	Alexander Glenn L	The Pacific Telephone and Telegraph Co.

809 W 6TH ST

<u>Year</u>	<u>Uses</u>	<u>Source</u>
1960	Baiderr Esther KCI 2 a	Luskey Brothers & Co.,

811 W 6TH ST

<u>Year</u>	<u>Uses</u>	<u>Source</u>
1960	Wright Al f KI 3 a	Luskey Brothers & Co.,
1955	Wright A S	The Pacific Telephone and Telegraph Co.
1950	Wright A S r	The Pacific Telephone and Telegraph Co.
1946	Wright A S r	Southern California Telephone Co.

812 W 6TH ST

<u>Year</u>	<u>Uses</u>	<u>Source</u>
1960	Byrd SD	Luskey Brothers & Co.,

FINDINGS

815 W 6TH ST

<u>Year</u>	<u>Uses</u>	<u>Source</u>
1960	s Alene Mr KI 3 a	Luskey Brothers & Co.,

818 W 6TH ST

<u>Year</u>	<u>Uses</u>	<u>Source</u>
1960	Deiters JB XI 2 a 6104 son Fritz Ki 2 a	Luskey Brothers & Co.,
	Bret Bob	Luskey Brothers & Co.,
1950	Jiles Harry Rev r	The Pacific Telephone and Telegraph Co.

819 W 6TH ST

<u>Year</u>	<u>Uses</u>	<u>Source</u>
1960	Galbreth Fay Ki 3 a	Luskey Brothers & Co.,
1955	Galbreth Fay r	The Pacific Telephone and Telegraph Co.
1950	Galbreth Fay r	The Pacific Telephone and Telegraph Co.
1941	Stapp Othal P r	Southern California Telephone Co.

820 W 6TH ST

<u>Year</u>	<u>Uses</u>	<u>Source</u>
1960	No return	Luskey Brothers & Co.,
	15 a	Luskey Brothers & Co.,
1950	Dooley Raymond r	The Pacific Telephone and Telegraph Co.

836 W 6TH ST

<u>Year</u>	<u>Uses</u>	<u>Source</u>
1970	Corona	General Telephone Co., of California
	SECURITY TIRE STORES	General Telephone Co., of California

FINDINGS

TARGET PROPERTY: ADDRESS NOT LISTED IN RESEARCH SOURCE

The following Target Property addresses were researched for this report, and the addresses were not listed in the research source.

Address Researched

Garfield Street

Address Not Listed in Research Source

2002, 2001, 1997, 1995, 1992, 1991, 1986, 1980, 1975, 1971, 1970, 1966, 1965, 1961, 1960, 1956, 1955, 1952, 1950, 1946, 1945, 1941, 1936, 1930, 1926, 1925, 1922, 1921, 1920

ADJOINING PROPERTY: ADDRESSES NOT LISTED IN RESEARCH SOURCE

The following Adjoining Property addresses were researched for this report, and the addresses were not listed in research source.

Address Researched

483 PORTER ST

Address Not Listed in Research Source

2001, 1997, 1995, 1992, 1991, 1986, 1980, 1975, 1971, 1970, 1966, 1965, 1961, 1960, 1956, 1955, 1952, 1950, 1946, 1945, 1941, 1936, 1930, 1926, 1925, 1922, 1921, 1920

508 PORTER ST

2001, 1997, 1995, 1992, 1991, 1986, 1980, 1975, 1971, 1970, 1966, 1965, 1961, 1960, 1956, 1955, 1950, 1946, 1945, 1941, 1926, 1922, 1920

510 PORTER ST

2001, 1997, 1995, 1992, 1991, 1986, 1980, 1975, 1971, 1970, 1966, 1965, 1961, 1960, 1956, 1950, 1946, 1945, 1941, 1926, 1922, 1920

512 PORTER ST

2001, 1997, 1995, 1992, 1991, 1986, 1980, 1975, 1971, 1970, 1966, 1965, 1961, 1960, 1956, 1955, 1950, 1946, 1945, 1941, 1926, 1922, 1921, 1920

513 PORTER ST

2001, 1997, 1995, 1992, 1991, 1986, 1980, 1975, 1971, 1970, 1966, 1965, 1961, 1960, 1956, 1955, 1952, 1950, 1946, 1945, 1941, 1936, 1930, 1926, 1925, 1922, 1921, 1920

514 GARFIELD ST

2002, 2001, 1997, 1995, 1992, 1991, 1986, 1980, 1975, 1971, 1970, 1966, 1965, 1961, 1960, 1956, 1955, 1952, 1950, 1946, 1945, 1941, 1936, 1930, 1926, 1925, 1922, 1921, 1920

514 PORTER ST

2001, 1997, 1995, 1992, 1991, 1986, 1980, 1975, 1971, 1970, 1966, 1965, 1961, 1960, 1956, 1955, 1950, 1946, 1945, 1941, 1926, 1922, 1921, 1920

515 PORTER ST

2001, 1997, 1995, 1992, 1991, 1986, 1980, 1975, 1971, 1970, 1966, 1965, 1961, 1960, 1956, 1955, 1952, 1950, 1946, 1945, 1941, 1936, 1930, 1926, 1925, 1922, 1921, 1920

516 GARFIELD ST

2002, 2001, 1997, 1995, 1992, 1991, 1986, 1980, 1975, 1971, 1970, 1966, 1965, 1961, 1956, 1955, 1952, 1950, 1946, 1945, 1941, 1936, 1930, 1926, 1925, 1922, 1921, 1920

518 GARFIELD ST

2002, 2001, 1997, 1995, 1992, 1991, 1986, 1980, 1975, 1971, 1970, 1966, 1965, 1961, 1956, 1955, 1952, 1950, 1946, 1945, 1941, 1936, 1930, 1926, 1925, 1922, 1921, 1920

545 MINTER ST

2002, 2001, 1997, 1995, 1992, 1991, 1986, 1980, 1975, 1971, 1970, 1966, 1965, 1961, 1960, 1956, 1955, 1950, 1946, 1945, 1941, 1936, 1930, 1926, 1925, 1922, 1921, 1920

554 MINTER ST

2002, 2001, 1997, 1995, 1992, 1991, 1986, 1980, 1975, 1971, 1970, 1966, 1965, 1961, 1960, 1956, 1955, 1950, 1946, 1945, 1941, 1936, 1930, 1926, 1925, 1922, 1921, 1920

FINDINGS

<u>Address Researched</u>	<u>Address Not Listed in Research Source</u>
563 MINTER ST	2002, 2001, 1997, 1995, 1992, 1991, 1986, 1980, 1975, 1971, 1970, 1966, 1965, 1961, 1960, 1956, 1955, 1950, 1946, 1945, 1941, 1936, 1930, 1926, 1925, 1922, 1921, 1920
600 CIVIC CENTER DR	2002, 2001, 1997, 1995, 1992, 1991, 1986, 1980, 1975, 1971, 1966, 1965, 1961, 1960, 1956, 1955, 1952, 1950, 1946, 1945, 1941, 1936, 1930, 1926, 1925, 1922, 1921, 1920
600 E SANTA ANA BLVD	2001, 1997, 1995, 1992, 1991, 1980, 1975, 1971, 1970, 1966, 1965, 1961, 1960, 1956, 1955, 1952, 1950, 1946, 1945, 1941, 1936, 1930, 1926, 1925, 1922, 1921, 1920
601 6TH E	2002, 2001, 1997, 1995, 1992, 1991, 1986, 1980, 1975, 1971, 1970, 1966, 1965, 1961, 1960, 1955, 1950, 1946, 1945, 1941, 1936, 1930, 1926, 1925, 1922, 1921
601 6TH ST E	2002, 2001, 1997, 1995, 1992, 1991, 1986, 1980, 1975, 1971, 1970, 1966, 1965, 1961, 1960, 1956, 1955, 1952, 1950, 1946, 1941, 1926, 1920
601 CIVIC CENTER DR	2002, 2001, 1997, 1992, 1986, 1975, 1971, 1966, 1965, 1961, 1960, 1956, 1955, 1952, 1950, 1946, 1945, 1941, 1936, 1930, 1926, 1925, 1922, 1921, 1920
601 E 6TH ST	2002, 2001, 1997, 1995, 1992, 1991, 1986, 1980, 1975, 1971, 1970, 1966, 1965, 1961, 1956, 1955, 1952, 1950, 1945, 1941, 1936, 1930, 1926, 1925, 1922, 1921, 1920
601 E SANTA ANA BLVD	2001, 1997, 1995, 1992, 1986, 1980, 1971, 1970, 1966, 1965, 1961, 1960, 1956, 1955, 1952, 1950, 1946, 1945, 1941, 1936, 1930, 1926, 1925, 1922, 1921, 1920
601 East 6th St	2002, 2001, 1997, 1995, 1992, 1991, 1986, 1980, 1975, 1971, 1970, 1966, 1965, 1961, 1955, 1950, 1941, 1926
601 LACY ST	2001, 1997, 1995, 1992, 1991, 1986, 1971, 1966, 1965, 1961, 1946, 1945, 1926
601 N Lacy St	2001, 1997, 1995, 1992, 1991, 1986, 1971, 1966, 1965, 1961, 1946, 1945, 1926
602 6TH E	2002, 2001, 1997, 1995, 1992, 1991, 1986, 1980, 1975, 1971, 1970, 1966, 1965, 1961, 1960, 1955, 1950, 1946, 1945, 1941, 1936, 1930, 1926, 1925, 1922, 1921
602 6TH ST E	2002, 2001, 1997, 1995, 1992, 1991, 1986, 1980, 1975, 1971, 1970, 1966, 1965, 1961, 1960, 1956, 1955, 1952, 1950, 1946, 1941, 1926, 1920
602 E 6TH ST	2001, 1997, 1995, 1992, 1991, 1986, 1980, 1971, 1966, 1965, 1961, 1956, 1952, 1946, 1945, 1941, 1936, 1930, 1926, 1925, 1922, 1921, 1920
602 GARFIELD	2002, 2001, 1997, 1995, 1992, 1991, 1986, 1980, 1975, 1971, 1970, 1966, 1965, 1961, 1960, 1956, 1955, 1952, 1950, 1946, 1941, 1936, 1930, 1926, 1925, 1922, 1921, 1920
602 GARFIELD AVE	2002, 2001, 1997, 1995, 1992, 1991, 1986, 1980, 1975, 1971, 1970, 1966, 1961, 1960, 1956, 1955, 1952, 1950, 1946, 1945, 1941, 1936, 1930, 1926, 1925, 1922, 1921, 1920
602 GARFIELD ST	2002, 2001, 1997, 1995, 1992, 1991, 1986, 1975, 1971, 1970, 1966, 1965, 1961, 1955, 1946, 1945, 1941, 1926, 1921, 1920
602 W 6TH ST	2002, 2001, 1997, 1995, 1992, 1991, 1986, 1980, 1975, 1971, 1970, 1966, 1965, 1961, 1956, 1952, 1946, 1945, 1941, 1936, 1930, 1926, 1925, 1922, 1921, 1920
603 6TH E	2002, 2001, 1997, 1995, 1992, 1991, 1986, 1980, 1975, 1971, 1970, 1966, 1965, 1961, 1960, 1955, 1950, 1946, 1945, 1941, 1936, 1930, 1926, 1925, 1922, 1921
603 6TH ST E	2002, 2001, 1997, 1995, 1992, 1991, 1986, 1980, 1975, 1971, 1970, 1966, 1965, 1961, 1960, 1956, 1955, 1952, 1950, 1946, 1941, 1926, 1920
603 CIVIC CENTER DR	2002, 2001, 1997, 1995, 1992, 1991, 1986, 1971, 1970, 1966, 1965, 1961, 1960, 1956, 1955, 1952, 1950, 1946, 1945, 1941, 1936, 1930, 1926, 1925, 1922, 1921, 1920
603 E 6TH ST	2001, 1997, 1995, 1992, 1991, 1971, 1965, 1961, 1956, 1952, 1945, 1941, 1936, 1930, 1926, 1925, 1922, 1921, 1920

FINDINGS

<u>Address Researched</u>	<u>Address Not Listed in Research Source</u>
603 East 6th St	2001, 1997, 1995, 1992, 1991, 1971, 1965, 1961, 1941, 1926
603 W 6TH ST	2002, 2001, 1997, 1995, 1992, 1991, 1986, 1980, 1975, 1971, 1970, 1966, 1965, 1961, 1960, 1956, 1952, 1950, 1946, 1945, 1941, 1936, 1930, 1926, 1925, 1922, 1921, 1920
604 E 6TH ST	2001, 1997, 1995, 1992, 1991, 1986, 1980, 1975, 1971, 1970, 1965, 1961, 1956, 1955, 1952, 1950, 1946, 1945, 1941, 1936, 1930, 1926, 1925, 1922, 1921, 1920
604 E SANTA ANA BLVD	2002, 2001, 1997, 1995, 1992, 1991, 1986, 1980, 1975, 1971, 1970, 1966, 1965, 1961, 1960, 1956, 1955, 1952, 1950, 1946, 1945, 1936, 1930, 1926, 1925, 1922, 1921, 1920
604 LACY ST	2002, 2001, 1997, 1992, 1986, 1980, 1975, 1971, 1970, 1966, 1965, 1961, 1950, 1946, 1945, 1941, 1926
604 N Lacy St	2002, 2001, 1997, 1992, 1986, 1980, 1975, 1971, 1970, 1966, 1965, 1961, 1950, 1946, 1945, 1941, 1926
605 6TH E	2002, 2001, 1997, 1995, 1992, 1991, 1986, 1980, 1975, 1971, 1970, 1966, 1965, 1961, 1960, 1955, 1950, 1946, 1945, 1941, 1936, 1930, 1926, 1925, 1922, 1921, 1920
605 E SANTA ANA BLVD	2002, 2001, 1997, 1995, 1992, 1991, 1980, 1975, 1971, 1970, 1966, 1965, 1961, 1960, 1956, 1955, 1952, 1950, 1946, 1945, 1941, 1936, 1930, 1926, 1925, 1922, 1921, 1920
605 GARFIELD AVE	2002, 2001, 1997, 1995, 1992, 1991, 1986, 1980, 1975, 1971, 1970, 1966, 1961, 1960, 1956, 1955, 1952, 1950, 1946, 1945, 1941, 1936, 1930, 1926, 1925, 1922, 1921, 1920
605 LACY ST	2001, 1997, 1995, 1992, 1991, 1986, 1975, 1971, 1966, 1965, 1961, 1955, 1950, 1946, 1945, 1941, 1926, 1920
605 N Lacy St	2001, 1997, 1995, 1992, 1991, 1986, 1975, 1971, 1966, 1965, 1961, 1955, 1950, 1946, 1945, 1941, 1926, 1920
605 W 6TH ST	2002, 2001, 1997, 1995, 1992, 1991, 1986, 1980, 1975, 1971, 1970, 1966, 1965, 1961, 1960, 1956, 1952, 1945, 1941, 1936, 1930, 1926, 1925, 1922, 1921, 1920
606 E SANTA ANA BLVD	2001, 1997, 1995, 1992, 1991, 1986, 1980, 1975, 1971, 1970, 1966, 1965, 1961, 1960, 1956, 1955, 1952, 1950, 1946, 1945, 1941, 1936, 1930, 1926, 1925, 1922, 1921, 1920
606 GARFIELD	2002, 2001, 1997, 1995, 1992, 1991, 1986, 1980, 1975, 1971, 1970, 1966, 1965, 1961, 1960, 1956, 1955, 1952, 1950, 1946, 1941, 1936, 1930, 1926, 1925, 1922, 1921, 1920
606 GARFIELD AVE	2002, 2001, 1997, 1995, 1992, 1991, 1986, 1980, 1975, 1971, 1970, 1966, 1961, 1960, 1956, 1955, 1952, 1950, 1946, 1945, 1941, 1936, 1930, 1926, 1925, 1922, 1921, 1920
606 GARFIELD ST	2001, 1997, 1995, 1992, 1991, 1986, 1971, 1966, 1965, 1961, 1960, 1950, 1946, 1945, 1926
606 LACY ST	2002, 2001, 1997, 1995, 1992, 1991, 1986, 1975, 1971, 1970, 1965, 1961, 1950, 1946, 1945, 1941, 1926
606 MINTER ST	2002, 2001, 1997, 1995, 1992, 1991, 1986, 1980, 1975, 1971, 1970, 1965, 1961, 1952, 1946, 1945, 1926
606 N Lacy St	2002, 2001, 1997, 1995, 1992, 1991, 1986, 1975, 1971, 1970, 1965, 1961, 1950, 1946, 1945, 1941, 1926
607 6TH E	2002, 2001, 1997, 1995, 1992, 1991, 1986, 1980, 1975, 1971, 1970, 1966, 1965, 1961, 1960, 1955, 1950, 1946, 1945, 1941, 1936, 1930, 1926, 1925, 1922, 1921
607 6TH ST E	2002, 2001, 1997, 1995, 1992, 1991, 1986, 1980, 1975, 1971, 1970, 1966, 1965, 1961, 1960, 1956, 1955, 1952, 1950, 1946, 1941, 1926, 1920

FINDINGS

Address Researched

Address Not Listed in Research Source

607 E 6TH ST	2001, 1997, 1995, 1992, 1991, 1986, 1980, 1975, 1971, 1970, 1965, 1961, 1956, 1952, 1946, 1945, 1941, 1936, 1930, 1926, 1925, 1922, 1921, 1920
607 E SANTA ANA BLVD	2002, 2001, 1997, 1995, 1992, 1991, 1986, 1975, 1971, 1966, 1965, 1961, 1960, 1956, 1955, 1952, 1950, 1946, 1945, 1941, 1936, 1930, 1926, 1925, 1922, 1921, 1920
607 LACY ST	2002, 2001, 1997, 1995, 1992, 1986, 1980, 1971, 1970, 1966, 1965, 1961, 1960, 1956, 1955, 1952, 1950, 1946, 1945, 1941, 1936, 1930, 1926, 1925, 1922, 1921, 1920
607 N Lacy St	2002, 2001, 1997, 1995, 1992, 1986, 1980, 1971, 1970, 1966, 1965, 1961, 1960, 1956, 1955, 1952, 1950, 1946, 1945, 1941, 1936, 1930, 1926, 1925, 1922, 1921, 1920
608 6TH E	2002, 2001, 1997, 1995, 1992, 1991, 1986, 1980, 1975, 1971, 1970, 1966, 1965, 1961, 1960, 1955, 1950, 1946, 1945, 1941, 1936, 1930, 1926, 1925, 1922, 1921
608 6TH ST E	2002, 2001, 1997, 1995, 1992, 1991, 1986, 1980, 1975, 1971, 1970, 1966, 1965, 1961, 1960, 1956, 1955, 1952, 1950, 1946, 1941, 1926, 1920
608 E 6TH	2002, 2001, 1997, 1995, 1992, 1991, 1986, 1980, 1975, 1971, 1966, 1965, 1961, 1960, 1956, 1955, 1952, 1950, 1946, 1945, 1941, 1936, 1930, 1926, 1925, 1922, 1921, 1920
608 E 6TH ST	2001, 1997, 1992, 1975, 1971, 1965, 1961, 1956, 1952, 1946, 1945, 1941, 1936, 1930, 1926, 1925, 1922, 1921, 1920
608 MINTER ST	2002, 2001, 1997, 1995, 1992, 1991, 1986, 1980, 1975, 1971, 1970, 1965, 1961, 1955, 1952, 1950, 1946, 1945, 1941, 1926, 1920
608 W 6TH ST	2002, 2001, 1997, 1995, 1992, 1991, 1986, 1980, 1975, 1971, 1970, 1966, 1965, 1961, 1956, 1952, 1945, 1936, 1930, 1926, 1925, 1922, 1921, 1920
609 6TH E	2002, 2001, 1997, 1995, 1992, 1991, 1986, 1980, 1975, 1971, 1970, 1966, 1965, 1961, 1960, 1955, 1950, 1946, 1945, 1941, 1936, 1930, 1926, 1925, 1922, 1921
609 6TH ST E	2002, 2001, 1997, 1995, 1992, 1991, 1986, 1980, 1975, 1971, 1970, 1966, 1965, 1961, 1960, 1956, 1955, 1952, 1950, 1946, 1941, 1926, 1920
609 E 6TH ST	2001, 1997, 1995, 1992, 1991, 1986, 1980, 1975, 1971, 1970, 1966, 1965, 1961, 1956, 1955, 1952, 1950, 1946, 1945, 1941, 1936, 1930, 1926, 1925, 1922, 1921, 1920
609 GARFIELD	2002, 2001, 1997, 1995, 1992, 1991, 1986, 1980, 1975, 1971, 1970, 1966, 1965, 1961, 1960, 1956, 1955, 1952, 1950, 1946, 1941, 1936, 1930, 1926, 1925, 1922, 1921, 1920
609 GARFIELD ST	2001, 1997, 1995, 1992, 1991, 1986, 1980, 1975, 1971, 1970, 1966, 1965, 1961, 1955, 1950, 1946, 1945, 1941, 1926
609 LACY ST	2001, 1997, 1995, 1992, 1991, 1986, 1975, 1971, 1970, 1965, 1961, 1955, 1950, 1946, 1945, 1941, 1926
609 MINTER ST	2002, 2001, 1997, 1995, 1992, 1991, 1986, 1975, 1971, 1970, 1966, 1965, 1961, 1950, 1946, 1945, 1941, 1926
609 N Garfield St	2001, 1997, 1995, 1992, 1991, 1986, 1980, 1975, 1971, 1970, 1966, 1965, 1961, 1955, 1950, 1946, 1941, 1926
609 N Lacy St	2001, 1997, 1995, 1992, 1991, 1986, 1975, 1971, 1970, 1965, 1961, 1955, 1950, 1946, 1945, 1941, 1926
609 N Minter St	2001, 1997, 1995, 1992, 1991, 1986, 1975, 1971, 1970, 1966, 1965, 1961, 1950, 1946, 1945, 1941, 1926
609 N MINTER ST	2001, 1997, 1995, 1992, 1991, 1986, 1980, 1975, 1971, 1970, 1966, 1965, 1961, 1960, 1956, 1955, 1952, 1950, 1946, 1945, 1941, 1936, 1930, 1926, 1925, 1922, 1921, 1920

FINDINGS

<u>Address Researched</u>	<u>Address Not Listed in Research Source</u>
610 E 6TH	2002, 2001, 1997, 1995, 1992, 1991, 1986, 1980, 1975, 1971, 1966, 1965, 1961, 1960, 1956, 1955, 1952, 1950, 1946, 1945, 1941, 1936, 1930, 1926, 1925, 1922, 1921, 1920
610 E 6TH ST	2001, 1997, 1995, 1992, 1991, 1986, 1980, 1975, 1971, 1970, 1965, 1961, 1960, 1956, 1955, 1952, 1950, 1946, 1945, 1941, 1936, 1930, 1926, 1925, 1922, 1921, 1920
610 GARFIELD ST	2001, 1997, 1992, 1975, 1971, 1966, 1965, 1961, 1946, 1945, 1926
610 W 6TH ST	2002, 2001, 1997, 1995, 1992, 1991, 1986, 1980, 1975, 1971, 1970, 1966, 1965, 1961, 1956, 1952, 1950, 1945, 1936, 1930, 1926, 1925, 1922, 1921, 1920
611 CIVIC CENTER DR	2002, 2001, 1997, 1992, 1986, 1971, 1966, 1965, 1961, 1960, 1956, 1955, 1952, 1950, 1946, 1945, 1941, 1936, 1930, 1926, 1925, 1922, 1921, 1920
611 E SANTA ANA BLVD	2002, 2001, 1997, 1995, 1992, 1991, 1986, 1971, 1970, 1966, 1965, 1961, 1960, 1956, 1955, 1952, 1950, 1946, 1945, 1941, 1936, 1930, 1926, 1925, 1922, 1921, 1920
611 GARFIELD	2002, 2001, 1997, 1995, 1992, 1991, 1986, 1980, 1975, 1971, 1970, 1966, 1965, 1961, 1960, 1956, 1955, 1952, 1950, 1946, 1941, 1936, 1930, 1926, 1925, 1922, 1921, 1920
611 GARFIELD AVE	2002, 2001, 1997, 1995, 1992, 1991, 1986, 1980, 1975, 1971, 1970, 1965, 1961, 1960, 1956, 1955, 1952, 1950, 1946, 1945, 1941, 1936, 1930, 1926, 1925, 1922, 1921, 1920
611 GARFIELD CIR	2002, 2001, 1997, 1995, 1992, 1991, 1986, 1980, 1975, 1971, 1970, 1966, 1961, 1960, 1956, 1955, 1952, 1950, 1946, 1945, 1941, 1936, 1930, 1926, 1925, 1922, 1921, 1920
611 GARFIELD ST	2001, 1997, 1992, 1971, 1966, 1965, 1961, 1946, 1945, 1926
611 LACY ST	2001, 1997, 1992, 1986, 1975, 1971, 1966, 1965, 1961, 1955, 1950, 1946, 1945, 1941, 1926
611 MINTER ST	2002, 2001, 1997, 1995, 1992, 1986, 1971, 1970, 1965, 1961, 1952, 1945, 1930, 1926, 1925, 1922, 1921, 1920
611 N Lacy St	2001, 1997, 1992, 1986, 1975, 1971, 1966, 1965, 1961, 1955, 1950, 1946, 1945, 1941, 1926
611 N Minter St	2001, 1997, 1995, 1992, 1986, 1971, 1970, 1965, 1961, 1952, 1945, 1930, 1926, 1925, 1922, 1921, 1920
611 N MINTER ST	2001, 1997, 1995, 1992, 1991, 1986, 1980, 1975, 1971, 1970, 1966, 1965, 1961, 1960, 1956, 1955, 1952, 1950, 1946, 1945, 1941, 1936, 1930, 1926, 1925, 1922, 1921, 1920
611 W 6TH ST	2002, 2001, 1997, 1995, 1992, 1991, 1986, 1980, 1975, 1971, 1970, 1966, 1965, 1961, 1960, 1956, 1952, 1945, 1941, 1936, 1930, 1926, 1925, 1922, 1921, 1920
612 6TH E	2002, 2001, 1997, 1995, 1992, 1991, 1986, 1980, 1975, 1971, 1970, 1966, 1965, 1961, 1960, 1955, 1950, 1946, 1945, 1941, 1936, 1930, 1926, 1925, 1922, 1921
612 6TH ST E	2002, 2001, 1997, 1995, 1992, 1991, 1986, 1980, 1975, 1971, 1970, 1966, 1965, 1961, 1960, 1956, 1955, 1952, 1950, 1946, 1941, 1926, 1920
612 E 6TH ST	2002, 2001, 1997, 1995, 1992, 1991, 1986, 1980, 1975, 1971, 1965, 1961, 1956, 1955, 1952, 1950, 1946, 1945, 1941, 1936, 1930, 1926, 1925, 1922, 1921, 1920
612 East Santa Ana Blvd	2002, 2001, 1997, 1995, 1992, 1991, 1986, 1980, 1975, 1971, 1970, 1966, 1965, 1961, 1960, 1956, 1955, 1952, 1950, 1946, 1945, 1941, 1936, 1930, 1926, 1925, 1922, 1921, 1920
612 GARFIELD AVE	2002, 2001, 1997, 1995, 1992, 1991, 1986, 1980, 1975, 1971, 1970, 1966, 1961, 1960, 1956, 1955, 1952, 1950, 1946, 1945, 1941, 1936, 1930, 1926, 1925, 1922, 1921, 1920

FINDINGS

Address Researched

Address Not Listed in Research Source

613 6TH E	2002, 2001, 1997, 1995, 1992, 1991, 1986, 1980, 1975, 1971, 1970, 1966, 1965, 1961, 1960, 1955, 1950, 1946, 1945, 1941, 1936, 1930, 1926, 1925, 1922, 1921
613 6TH ST E	2002, 2001, 1997, 1995, 1992, 1991, 1986, 1980, 1975, 1971, 1970, 1966, 1965, 1961, 1960, 1956, 1955, 1952, 1950, 1946, 1941, 1926, 1920
613 E 6TH ST	2001, 1997, 1995, 1992, 1991, 1971, 1970, 1966, 1965, 1961, 1956, 1952, 1945, 1936, 1930, 1926, 1925, 1922, 1921, 1920
613 E SANTA ANA BLVD	2002, 2001, 1997, 1992, 1986, 1971, 1970, 1966, 1965, 1961, 1960, 1956, 1955, 1952, 1950, 1946, 1945, 1941, 1936, 1930, 1926, 1925, 1922, 1921, 1920
613 LACY ST	2001, 1997, 1995, 1992, 1991, 1986, 1971, 1965, 1961, 1945, 1926
614 E SANTA ANA BLVD	2002, 2001, 1997, 1995, 1992, 1991, 1986, 1980, 1975, 1971, 1966, 1965, 1961, 1960, 1956, 1955, 1952, 1950, 1946, 1945, 1941, 1936, 1930, 1926, 1925, 1922, 1921, 1920
614 East Santa Ana Blvd	2002, 2001, 1997, 1995, 1992, 1991, 1986, 1980, 1975, 1971, 1966, 1965, 1961, 1960, 1956, 1955, 1952, 1950, 1946, 1945, 1941, 1936, 1930, 1926, 1925, 1922, 1921, 1920
614 GARFIELD	2002, 2001, 1997, 1995, 1992, 1991, 1986, 1980, 1975, 1971, 1970, 1966, 1965, 1961, 1960, 1956, 1955, 1952, 1950, 1946, 1941, 1936, 1930, 1926, 1925, 1922, 1921, 1920
614 GARFIELD AVE	2002, 2001, 1997, 1995, 1992, 1991, 1986, 1980, 1975, 1971, 1970, 1966, 1961, 1960, 1956, 1955, 1952, 1950, 1946, 1945, 1941, 1936, 1930, 1926, 1925, 1922, 1921, 1920
614 GARFIELD ST	2001, 1997, 1995, 1992, 1991, 1986, 1975, 1971, 1966, 1965, 1961, 1955, 1950, 1945, 1941, 1936, 1926
614 LACY ST	2002, 2001, 1997, 1995, 1992, 1991, 1986, 1980, 1971, 1965, 1961, 1945, 1926
614 N Lacy St	2002, 2001, 1997, 1995, 1992, 1991, 1986, 1980, 1971, 1965, 1961, 1945, 1926
614 W 6TH ST	2002, 2001, 1997, 1995, 1992, 1991, 1986, 1980, 1975, 1971, 1970, 1966, 1961, 1956, 1952, 1950, 1946, 1945, 1941, 1936, 1930, 1926, 1925, 1922, 1921, 1920
615 CIVIC CENTER DR	2002, 2001, 1997, 1992, 1986, 1971, 1966, 1965, 1961, 1960, 1956, 1955, 1952, 1950, 1946, 1945, 1941, 1936, 1930, 1926, 1925, 1922, 1921, 1920
615 E 6TH ST	2001, 1997, 1995, 1992, 1991, 1971, 1970, 1965, 1961, 1956, 1955, 1952, 1950, 1946, 1945, 1941, 1936, 1930, 1926, 1925, 1922, 1921, 1920
615 E SANTA ANA BLVD	2001, 1997, 1995, 1992, 1991, 1986, 1980, 1971, 1970, 1966, 1965, 1961, 1960, 1956, 1955, 1952, 1950, 1946, 1945, 1941, 1936, 1930, 1926, 1925, 1922, 1921, 1920
616 6TH E	2002, 2001, 1997, 1995, 1992, 1991, 1986, 1980, 1975, 1971, 1970, 1966, 1965, 1961, 1960, 1956, 1955, 1952, 1950, 1946, 1945, 1941, 1936, 1930, 1926, 1925, 1922, 1921
616 6TH ST E	2002, 2001, 1997, 1995, 1992, 1991, 1986, 1980, 1975, 1971, 1970, 1966, 1965, 1961, 1960, 1956, 1955, 1952, 1950, 1946, 1945, 1941, 1926, 1920
616 E SANTA ANA BLVD	2001, 1997, 1995, 1992, 1991, 1986, 1971, 1970, 1966, 1965, 1961, 1960, 1956, 1955, 1952, 1950, 1946, 1945, 1941, 1936, 1930, 1926, 1925, 1922, 1921, 1920
616 GARFIELD ST	2002, 2001, 1997, 1995, 1992, 1991, 1986, 1980, 1975, 1971, 1970, 1966, 1965, 1961, 1960, 1956, 1955, 1952, 1950, 1946, 1945, 1941, 1936, 1930, 1926, 1925, 1922, 1921, 1920
616 N Lacy St	2002, 2001, 1997, 1995, 1992, 1991, 1986, 1980, 1975, 1971, 1970, 1966, 1965, 1961, 1960, 1956, 1955, 1952, 1950, 1946, 1945, 1941, 1936, 1930, 1926, 1925, 1922, 1921, 1920

FINDINGS

Address Researched

Address Not Listed in Research Source

616 N MINTER ST	2001, 1997, 1995, 1992, 1991, 1986, 1980, 1975, 1971, 1970, 1966, 1965, 1961, 1960, 1956, 1955, 1952, 1950, 1946, 1945, 1941, 1936, 1930, 1926, 1925, 1922, 1921, 1920
617 6TH E	2002, 2001, 1997, 1995, 1992, 1991, 1986, 1980, 1975, 1971, 1970, 1966, 1965, 1961, 1960, 1955, 1950, 1946, 1945, 1941, 1936, 1930, 1926, 1925, 1922, 1921
617 6TH ST E	2002, 2001, 1997, 1995, 1992, 1991, 1986, 1980, 1975, 1971, 1970, 1966, 1965, 1961, 1960, 1956, 1955, 1952, 1950, 1946, 1941, 1926, 1920
617 CIVIC CENTER DR	2002, 2001, 1997, 1992, 1986, 1971, 1970, 1966, 1965, 1961, 1960, 1956, 1955, 1952, 1950, 1946, 1945, 1941, 1936, 1930, 1926, 1925, 1922, 1921, 1920
617 E 6TH ST	2001, 1997, 1992, 1991, 1971, 1965, 1961, 1956, 1955, 1952, 1946, 1945, 1941, 1936, 1930, 1926, 1925, 1922, 1921, 1920
617 GARFIELD	2002, 2001, 1997, 1995, 1992, 1991, 1986, 1980, 1975, 1971, 1970, 1966, 1965, 1961, 1960, 1956, 1955, 1952, 1950, 1946, 1941, 1936, 1930, 1926, 1925, 1922, 1921, 1920
617 GARFIELD AVE	2002, 2001, 1997, 1995, 1992, 1991, 1986, 1980, 1975, 1971, 1970, 1965, 1961, 1960, 1956, 1955, 1952, 1950, 1946, 1945, 1941, 1936, 1930, 1926, 1925, 1922, 1921, 1920
617 GARFIELD ST	2001, 1997, 1995, 1992, 1991, 1986, 1980, 1975, 1971, 1966, 1965, 1961, 1955, 1946, 1945, 1941, 1926, 1922, 1921, 1920
617 LACY ST	2001, 1997, 1995, 1992, 1991, 1986, 1971, 1965, 1961, 1946, 1945, 1941, 1926
617 MINTER ST	2002, 2001, 1997, 1995, 1992, 1991, 1986, 1980, 1975, 1971, 1970, 1966, 1965, 1961, 1960, 1956, 1955, 1950, 1946, 1945, 1941, 1936, 1930, 1926, 1925, 1922, 1921, 1920
618 GARFIELD AVE	2002, 2001, 1997, 1995, 1992, 1991, 1986, 1980, 1975, 1971, 1970, 1961, 1960, 1956, 1955, 1952, 1950, 1946, 1945, 1941, 1936, 1930, 1926, 1925, 1922, 1921, 1920
618 GARFIELD ST	2001, 1997, 1995, 1992, 1986, 1971, 1966, 1965, 1961, 1956, 1955, 1952, 1950, 1946, 1945, 1941, 1936, 1930, 1926
618 LACY ST	2001, 1997, 1995, 1992, 1986, 1971, 1970, 1965, 1961, 1960, 1956, 1955, 1952, 1950, 1946, 1945, 1941, 1936, 1930, 1926, 1925, 1922, 1921, 1920
618 N Garfield St	2001, 1997, 1995, 1992, 1986, 1971, 1961, 1956, 1955, 1952, 1950, 1946, 1945, 1941, 1936, 1930, 1926
618 N Lacy St	2001, 1997, 1995, 1992, 1986, 1971, 1970, 1965, 1961, 1960, 1956, 1955, 1952, 1950, 1946, 1945, 1941, 1936, 1930, 1926, 1925, 1922, 1921, 1920
619 E SANTA ANA BLVD	2001, 1997, 1995, 1992, 1991, 1986, 1980, 1971, 1970, 1966, 1965, 1961, 1960, 1956, 1955, 1952, 1950, 1946, 1945, 1941, 1936, 1930, 1926, 1925, 1922, 1921, 1920
619 GARFIELD AVE	2002, 2001, 1997, 1995, 1992, 1991, 1986, 1980, 1975, 1971, 1970, 1961, 1960, 1956, 1955, 1952, 1950, 1946, 1945, 1941, 1936, 1930, 1926, 1925, 1922, 1921, 1920
619 GARFIELD ST	2001, 1997, 1995, 1992, 1991, 1986, 1980, 1975, 1971, 1970, 1966, 1965, 1961, 1956, 1955, 1952, 1950, 1946, 1945, 1941, 1936, 1930, 1926, 1925, 1922, 1921, 1920
619 N Garfield St	2001, 1997, 1995, 1992, 1991, 1986, 1980, 1975, 1971, 1970, 1961, 1956, 1955, 1952, 1950, 1946, 1945, 1941, 1936, 1930, 1926, 1925, 1922, 1921, 1920
619 W 6TH ST	2002, 2001, 1997, 1995, 1992, 1991, 1986, 1980, 1975, 1971, 1970, 1966, 1965, 1961, 1960, 1956, 1952, 1946, 1945, 1941, 1936, 1930, 1926, 1925, 1922, 1921, 1920
620 6TH E	2002, 2001, 1997, 1995, 1992, 1991, 1986, 1980, 1975, 1971, 1970, 1966, 1965, 1961, 1960, 1955, 1950, 1946, 1945, 1941, 1936, 1930, 1926, 1925, 1922, 1921

FINDINGS

Address Researched

Address Not Listed in Research Source

620 6TH ST E	2002, 2001, 1997, 1995, 1992, 1991, 1986, 1980, 1975, 1971, 1970, 1966, 1965, 1961, 1960, 1956, 1955, 1952, 1950, 1946, 1941, 1926, 1920
620 E 6TH ST	2001, 1997, 1995, 1992, 1991, 1986, 1971, 1966, 1965, 1961, 1956, 1952, 1945, 1936, 1930, 1926, 1925, 1922, 1921, 1920
620 E 6TH ST S	2002, 2001, 1997, 1995, 1992, 1991, 1986, 1980, 1975, 1971, 1970, 1966, 1961, 1960, 1956, 1955, 1952, 1950, 1946, 1945, 1941, 1936, 1930, 1926, 1925, 1922, 1921, 1920
620 E SANTA ANA BLVD	2001, 1997, 1995, 1992, 1991, 1986, 1980, 1975, 1971, 1970, 1966, 1965, 1961, 1960, 1956, 1955, 1952, 1950, 1946, 1945, 1941, 1936, 1930, 1926, 1925, 1922, 1921, 1920
620 GARFIELD ST	2002, 2001, 1997, 1995, 1992, 1991, 1986, 1980, 1975, 1971, 1970, 1966, 1965, 1961, 1960, 1956, 1955, 1952, 1950, 1946, 1945, 1941, 1936, 1930, 1926, 1925, 1922, 1921
620 LACY ST	2001, 1997, 1992, 1986, 1971, 1965, 1961, 1956, 1955, 1952, 1950, 1946, 1945, 1941, 1926
620 N Lacy St	2001, 1997, 1992, 1986, 1971, 1965, 1961, 1956, 1955, 1952, 1950, 1946, 1945, 1941, 1926
620 W 6TH ST	2002, 2001, 1997, 1995, 1992, 1991, 1986, 1980, 1975, 1971, 1970, 1966, 1965, 1961, 1956, 1952, 1946, 1945, 1936, 1930, 1926, 1925, 1922, 1921, 1920
622 6TH ST E	2002, 2001, 1997, 1995, 1992, 1991, 1986, 1980, 1975, 1971, 1970, 1966, 1965, 1961, 1960, 1956, 1955, 1952, 1950, 1946, 1945, 1941, 1936, 1930, 1926, 1922, 1921, 1920
622 E SANTA ANA BLVD	2002, 2001, 1997, 1995, 1992, 1991, 1986, 1980, 1975, 1971, 1966, 1965, 1961, 1960, 1956, 1955, 1952, 1950, 1946, 1945, 1941, 1936, 1930, 1926, 1925, 1922, 1921, 1920
622 East Santa Ana Blvd	2002, 2001, 1997, 1995, 1992, 1991, 1986, 1980, 1975, 1971, 1966, 1965, 1961, 1960, 1956, 1955, 1952, 1950, 1946, 1945, 1941, 1936, 1930, 1926, 1925, 1922, 1921, 1920
622 GARFIELD	2002, 2001, 1997, 1995, 1992, 1991, 1986, 1980, 1975, 1971, 1970, 1966, 1965, 1961, 1960, 1956, 1955, 1952, 1950, 1946, 1941, 1936, 1930, 1926, 1925, 1922, 1921, 1920
622 GARFIELD AVE	2002, 2001, 1997, 1995, 1992, 1991, 1986, 1980, 1975, 1971, 1970, 1961, 1960, 1956, 1955, 1952, 1950, 1946, 1945, 1941, 1936, 1930, 1926, 1925, 1922, 1921, 1920
622 GARFIELD ST	2001, 1997, 1992, 1991, 1986, 1971, 1966, 1965, 1961, 1955, 1950, 1946, 1945, 1941, 1926, 1921, 1920
622 LACY ST	2001, 1997, 1995, 1992, 1986, 1980, 1971, 1966, 1965, 1961, 1955, 1950, 1946, 1945, 1941, 1926
622 N Garfield St	2001, 1997, 1992, 1991, 1986, 1971, 1961, 1955, 1950, 1946, 1941, 1926, 1921, 1920
622 N Lacy St	2001, 1997, 1995, 1992, 1986, 1980, 1971, 1966, 1965, 1961, 1955, 1950, 1946, 1945, 1941, 1926
623 E SANTA ANA BLVD	2001, 1997, 1995, 1992, 1991, 1986, 1980, 1975, 1971, 1970, 1966, 1965, 1961, 1960, 1956, 1955, 1952, 1950, 1946, 1945, 1941, 1936, 1930, 1926, 1925, 1922, 1921, 1920
623 GARFIELD	2002, 2001, 1997, 1995, 1992, 1991, 1986, 1980, 1975, 1971, 1970, 1966, 1965, 1961, 1960, 1956, 1955, 1952, 1950, 1946, 1941, 1936, 1930, 1926, 1925, 1922, 1921, 1920
623 GARFIELD AVE	2002, 2001, 1997, 1995, 1992, 1991, 1986, 1980, 1975, 1971, 1970, 1961, 1960, 1956, 1955, 1952, 1950, 1946, 1945, 1941, 1936, 1930, 1926, 1925, 1922, 1921, 1920

FINDINGS

<u>Address Researched</u>	<u>Address Not Listed in Research Source</u>
623 GARFIELD ST	2001, 1997, 1992, 1975, 1971, 1966, 1965, 1961, 1946, 1945, 1941, 1926, 1922, 1921, 1920
623 N Garfield St	2001, 1997, 1992, 1975, 1971, 1961, 1946, 1941, 1926, 1922, 1921, 1920
624 E 6TH ST	2001, 1997, 1995, 1992, 1991, 1986, 1980, 1975, 1971, 1970, 1966, 1965, 1961, 1960, 1956, 1955, 1952, 1950, 1946, 1945, 1941, 1936, 1930, 1926, 1925, 1922, 1921, 1920
624 E SANTA ANA BLVD	2001, 1997, 1995, 1992, 1991, 1986, 1975, 1971, 1970, 1966, 1965, 1961, 1960, 1956, 1955, 1952, 1950, 1946, 1945, 1941, 1936, 1930, 1926, 1925, 1922, 1921, 1920
624 GARFIELD	2002, 2001, 1997, 1995, 1992, 1991, 1986, 1980, 1975, 1971, 1970, 1966, 1965, 1961, 1960, 1956, 1955, 1952, 1950, 1946, 1941, 1936, 1930, 1926, 1925, 1922, 1921, 1920
624 GARFIELD ST	2001, 1997, 1995, 1992, 1991, 1986, 1980, 1975, 1971, 1970, 1966, 1965, 1961, 1955, 1950, 1946, 1945, 1941, 1936, 1930, 1926, 1925, 1922, 1921, 1920
624 MINTER ST	2002, 2001, 1997, 1995, 1992, 1991, 1986, 1980, 1975, 1971, 1970, 1966, 1965, 1961, 1960, 1956, 1955, 1950, 1946, 1945, 1941, 1936, 1930, 1926, 1925, 1922, 1921, 1920
624 N Garfield St	2001, 1997, 1995, 1992, 1991, 1986, 1980, 1975, 1971, 1970, 1966, 1965, 1961, 1955, 1950, 1946, 1941, 1936, 1930, 1926, 1925, 1922, 1921, 1920
625 E SANTA ANA BLVD	2001, 1997, 1995, 1992, 1991, 1986, 1975, 1971, 1970, 1966, 1965, 1961, 1960, 1956, 1955, 1952, 1950, 1946, 1945, 1941, 1936, 1930, 1926, 1925, 1922, 1921, 1920
625 GARFIELD	2002, 2001, 1997, 1995, 1992, 1991, 1986, 1980, 1975, 1971, 1970, 1966, 1965, 1961, 1960, 1956, 1955, 1952, 1950, 1946, 1941, 1936, 1930, 1926, 1925, 1922, 1921, 1920
625 GARFIELD AVE	2002, 2001, 1997, 1995, 1992, 1991, 1986, 1980, 1975, 1971, 1970, 1961, 1960, 1956, 1955, 1952, 1950, 1946, 1945, 1941, 1936, 1930, 1926, 1925, 1922, 1921, 1920
625 GARFIELD ST	2001, 1997, 1992, 1986, 1971, 1966, 1965, 1961, 1946, 1945, 1941, 1926, 1921, 1920
625 N Garfield St	2001, 1997, 1992, 1986, 1971, 1961, 1946, 1941, 1926, 1921, 1920
626 E SANTA ANA BLVD	2001, 1997, 1995, 1992, 1986, 1980, 1975, 1971, 1966, 1965, 1961, 1960, 1956, 1955, 1952, 1950, 1946, 1945, 1941, 1936, 1930, 1926, 1925, 1922, 1921, 1920
626 East Santa Ana Blvd	2001, 1997, 1995, 1992, 1986, 1980, 1975, 1971, 1966, 1965, 1961, 1960, 1956, 1955, 1952, 1950, 1946, 1945, 1941, 1936, 1930, 1926, 1925, 1922, 1921, 1920
626 GARFIELD	2002, 2001, 1997, 1995, 1992, 1991, 1986, 1980, 1975, 1971, 1970, 1966, 1965, 1961, 1960, 1956, 1955, 1952, 1950, 1946, 1941, 1936, 1930, 1926, 1925, 1922, 1921, 1920
626 GARFIELD ST	2001, 1997, 1995, 1992, 1991, 1986, 1980, 1971, 1970, 1966, 1965, 1961, 1955, 1950, 1946, 1945, 1941, 1936, 1926, 1925
626 LACY ST	2002, 2001, 1997, 1995, 1992, 1991, 1986, 1980, 1975, 1971, 1970, 1966, 1965, 1961, 1960, 1956, 1955, 1952, 1950, 1946, 1945, 1941, 1936, 1930, 1926, 1925
626 N Garfield St	2001, 1997, 1995, 1992, 1991, 1986, 1980, 1971, 1970, 1966, 1965, 1961, 1955, 1950, 1946, 1941, 1936, 1926, 1925
627 E SANTA ANA BLVD	2001, 1997, 1995, 1992, 1986, 1975, 1971, 1970, 1966, 1965, 1961, 1960, 1956, 1955, 1952, 1950, 1946, 1945, 1941, 1936, 1930, 1926, 1925, 1922, 1921, 1920
627 GARFIELD	2002, 2001, 1997, 1995, 1992, 1991, 1986, 1980, 1975, 1971, 1970, 1966, 1965, 1961, 1960, 1956, 1955, 1952, 1950, 1946, 1941, 1936, 1930, 1926, 1925, 1922, 1921, 1920

FINDINGS

Address Researched

Address Not Listed in Research Source

627 GARFIELD AVE	2002, 2001, 1997, 1995, 1992, 1991, 1986, 1975, 1971, 1970, 1966, 1961, 1960, 1956, 1955, 1952, 1950, 1946, 1945, 1941, 1936, 1930, 1926, 1925, 1922, 1921, 1920
627 GARFIELD ST	2001, 1997, 1995, 1992, 1991, 1986, 1980, 1975, 1971, 1970, 1966, 1965, 1961, 1955, 1946, 1945, 1941, 1926
628 E SANTA ANA BLVD	2001, 1997, 1995, 1992, 1991, 1986, 1980, 1975, 1971, 1970, 1966, 1965, 1961, 1960, 1956, 1955, 1952, 1950, 1946, 1945, 1941, 1936, 1930, 1926, 1925, 1922, 1921, 1920
628 East Santa Ana Blvd	2001, 1997, 1995, 1992, 1991, 1986, 1980, 1975, 1971, 1970, 1966, 1965, 1961, 1960, 1956, 1955, 1952, 1950, 1946, 1945, 1941, 1936, 1930, 1926, 1925, 1922, 1921, 1920
628 GARFIELD	2002, 2001, 1997, 1995, 1992, 1991, 1986, 1980, 1975, 1971, 1970, 1966, 1965, 1961, 1960, 1956, 1955, 1952, 1950, 1946, 1941, 1936, 1930, 1926, 1925, 1922, 1921, 1920
628 GARFIELD AVE	2002, 2001, 1997, 1995, 1992, 1991, 1986, 1980, 1975, 1971, 1970, 1961, 1960, 1956, 1955, 1952, 1950, 1946, 1945, 1941, 1936, 1930, 1926, 1925, 1922, 1921, 1920
628 GARFIELD ST	2002, 2001, 1997, 1995, 1992, 1986, 1975, 1971, 1966, 1965, 1961, 1945, 1926
628 N Garfield St	2002, 2001, 1997, 1995, 1992, 1986, 1975, 1971, 1961, 1926
629 GARFIELD	2002, 2001, 1997, 1995, 1992, 1991, 1986, 1980, 1975, 1971, 1970, 1966, 1965, 1961, 1960, 1956, 1955, 1952, 1950, 1946, 1941, 1936, 1930, 1926, 1925, 1922, 1921, 1920
629 GARFIELD AVE	2002, 2001, 1997, 1995, 1992, 1991, 1986, 1980, 1975, 1971, 1970, 1966, 1961, 1960, 1956, 1955, 1952, 1950, 1946, 1945, 1941, 1936, 1930, 1926, 1925, 1922, 1921, 1920
629 GARFIELD ST	2002, 2001, 1997, 1995, 1992, 1991, 1986, 1971, 1970, 1966, 1965, 1961, 1950, 1946, 1945, 1941, 1926
630 GARFIELD	2002, 2001, 1997, 1995, 1992, 1991, 1986, 1980, 1975, 1971, 1970, 1966, 1965, 1961, 1960, 1956, 1955, 1952, 1950, 1946, 1941, 1936, 1930, 1926, 1925, 1922, 1921, 1920
630 GARFIELD AVE	2002, 2001, 1997, 1995, 1992, 1991, 1986, 1980, 1975, 1971, 1970, 1961, 1960, 1956, 1955, 1952, 1950, 1946, 1945, 1941, 1936, 1930, 1926, 1925, 1922, 1921, 1920
630 GARFIELD ST	2001, 1997, 1992, 1991, 1975, 1971, 1966, 1965, 1961, 1955, 1950, 1946, 1945, 1941, 1926
630 N Garfield St	2001, 1997, 1992, 1991, 1975, 1971, 1961, 1955, 1950, 1946, 1941, 1926
636 POINSETTIA	2002, 2001, 1997, 1995, 1992, 1991, 1986, 1980, 1975, 1971, 1970, 1965, 1961, 1960, 1956, 1955, 1952, 1950, 1946, 1945, 1941, 1936, 1930, 1926, 1925, 1922, 1921, 1920
636 POINSETTIA AVE	2002, 2001, 1997, 1995, 1992, 1991, 1986, 1980, 1975, 1971, 1970, 1966, 1961, 1960, 1956, 1955, 1952, 1950, 1946, 1945, 1941, 1936, 1930, 1926, 1925, 1922, 1921, 1920
636 POINSETTIA CT	2002, 2001, 1997, 1992, 1991, 1986, 1980, 1975, 1971, 1966, 1965, 1961, 1960, 1956, 1955, 1952, 1950, 1946, 1945, 1941, 1936, 1930, 1926, 1925, 1922, 1921, 1920
636 POINSETTIA ST	2002, 2001, 1997, 1995, 1992, 1980, 1975, 1971, 1970, 1966, 1965, 1961, 1960, 1952, 1950, 1946, 1945, 1941, 1936, 1930, 1926, 1925, 1922, 1921, 1920
636 POINSETTIA WAY	2002, 2001, 1997, 1995, 1992, 1991, 1986, 1980, 1971, 1970, 1966, 1965, 1961, 1960, 1956, 1955, 1952, 1950, 1946, 1945, 1941, 1936, 1930, 1926, 1925, 1922, 1921, 1920

FINDINGS

Address Researched

Address Not Listed in Research Source

638 POINSETTIA	2002, 2001, 1997, 1995, 1992, 1991, 1986, 1980, 1975, 1971, 1965, 1961, 1960, 1956, 1955, 1952, 1950, 1946, 1945, 1941, 1936, 1930, 1926, 1925, 1922, 1921, 1920
638 POINSETTIA AVE	2002, 2001, 1997, 1995, 1992, 1991, 1986, 1980, 1975, 1971, 1970, 1966, 1961, 1960, 1956, 1955, 1952, 1950, 1946, 1945, 1941, 1936, 1930, 1926, 1925, 1922, 1921, 1920
638 POINSETTIA LN	2002, 2001, 1997, 1992, 1991, 1986, 1980, 1975, 1971, 1966, 1965, 1961, 1960, 1956, 1955, 1952, 1950, 1946, 1945, 1941, 1936, 1930, 1926, 1925, 1922, 1921, 1920
638 POINSETTIA ST	2002, 2001, 1997, 1995, 1992, 1975, 1971, 1970, 1966, 1965, 1961, 1960, 1952, 1950, 1946, 1945, 1941, 1936, 1930, 1926, 1925, 1922, 1921, 1920
638 POINSETTIA WAY	2002, 2001, 1997, 1992, 1991, 1986, 1980, 1971, 1970, 1966, 1965, 1961, 1960, 1956, 1955, 1952, 1950, 1946, 1945, 1941, 1936, 1930, 1926, 1925, 1922, 1921, 1920
639 POINSETTIA ST	2001, 1997, 1995, 1992, 1991, 1986, 1980, 1975, 1971, 1970, 1966, 1965, 1961, 1960, 1956, 1955, 1952, 1950, 1946, 1945, 1941, 1936, 1930, 1926, 1925, 1922, 1921, 1920
641 E SANTA ANA BLVD	2001, 1997, 1995, 1992, 1991, 1986, 1980, 1975, 1971, 1970, 1966, 1965, 1961, 1960, 1956, 1955, 1952, 1950, 1946, 1945, 1941, 1936, 1930, 1926, 1925, 1922, 1921, 1920
657 GARFIELD ST	2002, 2001, 1997, 1995, 1992, 1991, 1986, 1980, 1975, 1971, 1970, 1966, 1965, 1961, 1960, 1956, 1955, 1952, 1950, 1946, 1945, 1941, 1936, 1930, 1926, 1925, 1922, 1921
665 E 6TH ST	2001, 1997, 1995, 1992, 1991, 1986, 1980, 1975, 1971, 1970, 1966, 1965, 1961, 1960, 1956, 1955, 1952, 1950, 1946, 1945, 1941, 1936, 1930, 1926, 1925, 1922, 1921, 1920
666 GARFIELD AVE	2002, 2001, 1997, 1995, 1992, 1991, 1986, 1980, 1975, 1971, 1970, 1965, 1961, 1960, 1956, 1955, 1952, 1950, 1946, 1945, 1941, 1936, 1930, 1926, 1925, 1922, 1921, 1920
700 5TH ST	2002, 2001, 1997, 1995, 1992, 1986, 1980, 1971, 1965, 1961, 1960, 1956, 1955, 1952, 1950, 1946, 1945, 1941, 1936, 1930, 1926, 1925, 1922, 1921, 1920
700 POINSETTIA ST	2002, 2001, 1997, 1995, 1992, 1991, 1986, 1980, 1975, 1971, 1970, 1966, 1965, 1961, 1960, 1956, 1952, 1950, 1946, 1945, 1941, 1936, 1930, 1926, 1925, 1922, 1921, 1920
701 5TH E	2002, 2001, 1997, 1995, 1992, 1991, 1986, 1980, 1975, 1971, 1970, 1966, 1965, 1961, 1956, 1955, 1950, 1946, 1945, 1941, 1936, 1930, 1926, 1925, 1922, 1921, 1920
701 5TH ST W	2002, 2001, 1997, 1995, 1992, 1991, 1986, 1980, 1975, 1971, 1970, 1966, 1965, 1961, 1960, 1956, 1955, 1952, 1950, 1946, 1945, 1941, 1926, 1920
701 E 5TH ST	2001, 1997, 1992, 1971, 1965, 1961, 1960, 1956, 1952, 1946, 1945, 1941, 1936, 1930, 1926, 1925, 1922, 1921, 1920
701 E SANTA ANA BLVD	2001, 1997, 1995, 1992, 1991, 1986, 1980, 1975, 1971, 1970, 1966, 1965, 1961, 1960, 1956, 1955, 1952, 1950, 1946, 1945, 1941, 1936, 1930, 1926, 1925, 1922, 1921, 1920
701 POINSETTIA ST	2002, 2001, 1997, 1995, 1992, 1991, 1986, 1980, 1975, 1971, 1970, 1966, 1965, 1961, 1960, 1956, 1952, 1950, 1946, 1945, 1941, 1936, 1930, 1926, 1925, 1922, 1921, 1920
701 W 5TH ST	2002, 2001, 1997, 1995, 1992, 1991, 1986, 1980, 1975, 1971, 1970, 1965, 1961, 1956, 1952, 1945, 1936, 1930, 1926, 1925, 1922, 1921, 1920
702 5TH E	2002, 2001, 1997, 1995, 1992, 1991, 1986, 1980, 1975, 1971, 1970, 1966, 1965, 1961, 1955, 1950, 1946, 1945, 1941, 1936, 1930, 1926, 1925, 1922, 1921

FINDINGS

Address Researched

Address Not Listed in Research Source

702 5TH ST E	2002, 2001, 1997, 1995, 1992, 1991, 1986, 1980, 1975, 1971, 1970, 1966, 1965, 1961, 1960, 1956, 1955, 1952, 1950, 1946, 1945, 1941, 1936, 1926, 1920
702 6TH E	2002, 2001, 1997, 1995, 1992, 1991, 1986, 1980, 1975, 1971, 1970, 1966, 1965, 1961, 1960, 1955, 1950, 1946, 1945, 1941, 1936, 1930, 1926, 1925, 1922, 1921, 1920
702 6TH ST E	2002, 2001, 1997, 1995, 1992, 1991, 1986, 1980, 1975, 1971, 1970, 1966, 1965, 1961, 1960, 1956, 1955, 1952, 1950, 1946, 1941, 1936, 1930, 1926, 1925, 1922, 1921, 1920
702 6TH ST W	2002, 2001, 1997, 1995, 1992, 1991, 1986, 1980, 1975, 1971, 1970, 1966, 1965, 1961, 1960, 1956, 1955, 1952, 1950, 1946, 1941, 1926, 1920
702 E 6TH ST	2001, 1997, 1995, 1992, 1991, 1986, 1980, 1975, 1971, 1965, 1961, 1956, 1952, 1945, 1941, 1936, 1930, 1926, 1925, 1922, 1921, 1920
702 E SANTA ANA BLVD	2002, 2001, 1997, 1992, 1986, 1971, 1966, 1965, 1961, 1960, 1956, 1955, 1952, 1950, 1946, 1945, 1941, 1936, 1930, 1926, 1925, 1922, 1921, 1920
702 MINTER ST	2002, 2001, 1997, 1995, 1992, 1991, 1986, 1980, 1975, 1971, 1970, 1966, 1965, 1961, 1955, 1952, 1945, 1941, 1926, 1925, 1922, 1921, 1920
702 N MINTER ST	2001, 1997, 1995, 1992, 1991, 1986, 1980, 1975, 1971, 1970, 1966, 1965, 1961, 1960, 1956, 1955, 1952, 1950, 1946, 1945, 1941, 1936, 1930, 1926, 1925, 1922, 1921, 1920
702 W 6TH ST	2002, 2001, 1997, 1995, 1992, 1991, 1986, 1980, 1975, 1971, 1970, 1966, 1965, 1961, 1956, 1952, 1945, 1936, 1930, 1926, 1925, 1922, 1921, 1920
703 E SANTA ANA BLVD	2002, 2001, 1997, 1995, 1992, 1991, 1986, 1980, 1971, 1966, 1965, 1961, 1960, 1956, 1955, 1952, 1950, 1946, 1945, 1941, 1936, 1930, 1926, 1925, 1922, 1921, 1920
703 LACY ST	2001, 1997, 1992, 1986, 1980, 1975, 1971, 1970, 1965, 1961, 1950, 1945, 1941, 1926
704 5TH ST W	2002, 2001, 1997, 1995, 1992, 1991, 1986, 1980, 1975, 1971, 1970, 1966, 1965, 1961, 1960, 1956, 1955, 1952, 1950, 1946, 1945, 1941, 1926, 1920
704 6TH ST W	2002, 2001, 1997, 1995, 1992, 1991, 1986, 1980, 1975, 1971, 1970, 1966, 1965, 1961, 1960, 1956, 1955, 1952, 1950, 1946, 1941, 1926, 1925, 1922, 1921, 1920
704 E SANTA ANA BLVD	2001, 1997, 1995, 1992, 1991, 1986, 1980, 1975, 1971, 1970, 1966, 1965, 1961, 1960, 1956, 1955, 1952, 1950, 1946, 1945, 1941, 1936, 1930, 1926, 1925, 1922, 1921, 1920
704 W 6TH ST	2002, 2001, 1997, 1995, 1992, 1991, 1986, 1980, 1975, 1971, 1970, 1966, 1965, 1961, 1956, 1955, 1952, 1946, 1945, 1941, 1936, 1930, 1926, 1925, 1922, 1921, 1920
705 E 5TH ST	2001, 1997, 1995, 1992, 1991, 1986, 1980, 1975, 1971, 1970, 1966, 1965, 1961, 1960, 1956, 1955, 1952, 1946, 1945, 1941, 1936, 1930, 1926, 1925, 1922, 1921, 1920
705 MINTER ST	2002, 2001, 1997, 1995, 1992, 1986, 1971, 1970, 1965, 1961, 1955, 1952, 1950, 1946, 1945, 1941, 1926
705 N MINTER ST	2002, 2001, 1997, 1992, 1991, 1986, 1980, 1975, 1971, 1970, 1966, 1965, 1961, 1960, 1956, 1955, 1952, 1950, 1946, 1945, 1941, 1936, 1930, 1926, 1925, 1922, 1921, 1920
705 POINSETTIA ST	2002, 2001, 1997, 1995, 1992, 1991, 1986, 1980, 1975, 1971, 1970, 1966, 1965, 1961, 1960, 1956, 1952, 1950, 1946, 1945, 1941, 1936, 1930, 1926, 1925, 1922, 1921, 1920
706 6TH E	2002, 2001, 1997, 1995, 1992, 1991, 1986, 1980, 1975, 1971, 1970, 1966, 1965, 1961, 1960, 1955, 1950, 1946, 1945, 1941, 1936, 1930, 1926, 1925, 1922, 1921

FINDINGS

<u>Address Researched</u>	<u>Address Not Listed in Research Source</u>
706 6TH ST E	2002, 2001, 1997, 1995, 1992, 1991, 1986, 1980, 1975, 1971, 1970, 1966, 1965, 1961, 1960, 1956, 1955, 1952, 1950, 1946, 1941, 1926, 1920
706 6TH ST W	2002, 2001, 1997, 1995, 1992, 1991, 1986, 1980, 1975, 1971, 1970, 1966, 1965, 1961, 1960, 1956, 1955, 1952, 1950, 1946, 1941, 1926, 1920
706 E 6TH	2002, 2001, 1997, 1995, 1992, 1991, 1986, 1975, 1971, 1970, 1966, 1965, 1961, 1960, 1956, 1955, 1952, 1950, 1946, 1945, 1941, 1936, 1930, 1926, 1925, 1922, 1921, 1920
706 E 6TH ST	2001, 1997, 1992, 1991, 1986, 1980, 1975, 1971, 1970, 1965, 1961, 1956, 1952, 1945, 1936, 1930, 1926, 1925, 1922, 1921, 1920
706 E SANTA ANA BLVD	2002, 2001, 1997, 1995, 1992, 1991, 1986, 1980, 1971, 1970, 1966, 1965, 1961, 1960, 1956, 1955, 1952, 1950, 1946, 1945, 1941, 1936, 1930, 1926, 1925, 1922, 1921, 1920
706 W 6TH ST	2002, 2001, 1997, 1995, 1992, 1991, 1986, 1980, 1975, 1971, 1970, 1966, 1965, 1961, 1956, 1952, 1946, 1945, 1941, 1936, 1930, 1926, 1925, 1922, 1921, 1920
707 6TH ST W	2002, 2001, 1997, 1995, 1992, 1991, 1986, 1980, 1975, 1971, 1970, 1966, 1965, 1961, 1960, 1956, 1955, 1952, 1950, 1946, 1941, 1926, 1925, 1922, 1921, 1920
707 E SANTA ANA BLVD	2001, 1997, 1995, 1992, 1991, 1986, 1971, 1970, 1966, 1965, 1961, 1960, 1956, 1955, 1952, 1950, 1946, 1945, 1941, 1936, 1930, 1926, 1925, 1922, 1921, 1920
707 GARFIELD	2002, 2001, 1997, 1995, 1992, 1991, 1986, 1980, 1975, 1971, 1970, 1966, 1965, 1961, 1960, 1956, 1955, 1952, 1950, 1946, 1941, 1936, 1930, 1926, 1925, 1922, 1921, 1920
707 GARFIELD AVE	2002, 2001, 1997, 1995, 1992, 1991, 1986, 1980, 1975, 1971, 1970, 1961, 1960, 1956, 1955, 1952, 1950, 1946, 1945, 1941, 1936, 1930, 1926, 1925, 1922, 1921, 1920
707 GARFIELD ST	2002, 2001, 1997, 1995, 1992, 1991, 1986, 1975, 1971, 1970, 1966, 1965, 1961, 1955, 1950, 1946, 1945, 1941, 1930, 1926, 1925, 1922, 1921, 1920
707 POINSETTIA ST	2002, 2001, 1997, 1995, 1992, 1991, 1986, 1980, 1975, 1971, 1970, 1966, 1965, 1961, 1960, 1956, 1952, 1950, 1946, 1945, 1941, 1936, 1930, 1926, 1925, 1922, 1921, 1920
708 5TH E	2002, 2001, 1997, 1995, 1992, 1991, 1986, 1980, 1975, 1971, 1970, 1966, 1965, 1961, 1955, 1950, 1946, 1945, 1941, 1936, 1930, 1926, 1925, 1922, 1921
708 5TH ST E	2002, 2001, 1997, 1995, 1992, 1991, 1986, 1980, 1975, 1971, 1970, 1966, 1965, 1961, 1960, 1956, 1955, 1952, 1950, 1946, 1945, 1941, 1926, 1920
708 E 5TH ST	2001, 1997, 1995, 1992, 1991, 1986, 1971, 1965, 1961, 1960, 1956, 1955, 1952, 1950, 1945, 1936, 1930, 1926, 1925, 1922, 1921, 1920
708 E 6TH ST	2001, 1997, 1992, 1991, 1986, 1980, 1971, 1970, 1965, 1961, 1960, 1956, 1955, 1952, 1950, 1946, 1945, 1941, 1936, 1930, 1926, 1925, 1922, 1921, 1920
708 E SANTA ANA BLVD	2002, 2001, 1997, 1995, 1992, 1991, 1986, 1975, 1971, 1970, 1966, 1965, 1961, 1960, 1956, 1955, 1952, 1950, 1946, 1945, 1941, 1936, 1930, 1926, 1925, 1922, 1921, 1920
708 GARFIELD	2002, 2001, 1997, 1995, 1992, 1991, 1986, 1980, 1975, 1971, 1970, 1966, 1965, 1961, 1960, 1956, 1955, 1952, 1950, 1946, 1941, 1936, 1930, 1926, 1925, 1922, 1921, 1920
708 GARFIELD AVE	2002, 2001, 1997, 1995, 1992, 1991, 1986, 1980, 1975, 1971, 1970, 1966, 1961, 1960, 1956, 1955, 1952, 1950, 1946, 1945, 1941, 1936, 1930, 1926, 1925, 1922, 1921, 1920
708 GARFIELD ST	2002, 2001, 1997, 1995, 1992, 1991, 1975, 1971, 1966, 1965, 1961, 1955, 1950, 1946, 1945, 1941, 1926, 1922, 1921, 1920
708 LACY ST	2001, 1997, 1992, 1986, 1971, 1965, 1961, 1955, 1950, 1945, 1926

FINDINGS

Address Researched

Address Not Listed in Research Source

708 MINTER ST	2002, 2001, 1997, 1995, 1992, 1991, 1986, 1971, 1970, 1966, 1965, 1961, 1955, 1950, 1946, 1945, 1926, 1925, 1922, 1921, 1920
708 N MINTER ST	2001, 1997, 1995, 1992, 1991, 1986, 1980, 1975, 1971, 1970, 1966, 1965, 1961, 1960, 1956, 1955, 1952, 1950, 1946, 1945, 1941, 1936, 1930, 1926, 1925, 1922, 1921, 1920
709 5TH E	2002, 2001, 1997, 1995, 1992, 1991, 1986, 1980, 1975, 1971, 1970, 1966, 1965, 1961, 1955, 1952, 1950, 1946, 1945, 1941, 1936, 1930, 1926, 1925, 1922, 1921
709 5TH ST E	2002, 2001, 1997, 1995, 1992, 1991, 1986, 1980, 1975, 1971, 1970, 1966, 1965, 1961, 1960, 1956, 1955, 1952, 1950, 1946, 1945, 1941, 1936, 1930, 1926, 1920
709 6TH E	2002, 2001, 1997, 1995, 1992, 1991, 1986, 1980, 1975, 1971, 1970, 1966, 1965, 1961, 1960, 1955, 1950, 1946, 1945, 1941, 1936, 1930, 1926, 1925, 1922, 1921
709 6TH ST E	2002, 2001, 1997, 1995, 1992, 1991, 1986, 1980, 1975, 1971, 1970, 1966, 1965, 1961, 1960, 1956, 1955, 1952, 1950, 1946, 1941, 1926, 1920
709 E 5TH	2002, 2001, 1997, 1992, 1991, 1986, 1980, 1975, 1971, 1970, 1966, 1965, 1961, 1960, 1956, 1955, 1952, 1950, 1946, 1945, 1941, 1936, 1930, 1926, 1925, 1922, 1921, 1920
709 E 5TH ST	2001, 1997, 1995, 1992, 1986, 1980, 1971, 1965, 1961, 1960, 1956, 1955, 1952, 1950, 1945, 1936, 1930, 1926, 1925, 1922, 1921, 1920
709 E 6TH ST	2001, 1997, 1995, 1992, 1971, 1966, 1965, 1961, 1956, 1952, 1945, 1936, 1930, 1926, 1925, 1922, 1921, 1920
709 E SANTA ANA BLVD	2002, 2001, 1997, 1995, 1992, 1991, 1986, 1980, 1971, 1970, 1966, 1965, 1961, 1960, 1956, 1955, 1952, 1950, 1946, 1945, 1941, 1936, 1930, 1926, 1925, 1922, 1921, 1920
709 East 6th St	2001, 1997, 1995, 1992, 1971, 1966, 1965, 1961, 1926
709 LACY ST	2001, 1997, 1995, 1992, 1991, 1986, 1980, 1975, 1971, 1965, 1961, 1945, 1941, 1926
709 MINTER ST	2002, 2001, 1997, 1995, 1992, 1991, 1986, 1971, 1970, 1965, 1961, 1952, 1945, 1926, 1922
709 N MINTER ST	2001, 1997, 1995, 1992, 1991, 1986, 1980, 1975, 1971, 1970, 1966, 1965, 1961, 1960, 1956, 1955, 1952, 1950, 1946, 1945, 1941, 1936, 1930, 1926, 1925, 1922, 1921, 1920
710 5TH ST W	2002, 2001, 1997, 1995, 1992, 1991, 1986, 1980, 1975, 1971, 1970, 1966, 1965, 1961, 1960, 1956, 1955, 1952, 1950, 1946, 1945, 1941, 1936, 1926, 1920
710 6TH E	2002, 2001, 1997, 1995, 1992, 1991, 1986, 1980, 1975, 1971, 1970, 1966, 1965, 1961, 1960, 1955, 1950, 1946, 1945, 1941, 1936, 1930, 1926, 1925, 1922, 1921
710 6TH ST E	2002, 2001, 1997, 1995, 1992, 1991, 1986, 1980, 1975, 1971, 1970, 1966, 1965, 1961, 1960, 1956, 1955, 1952, 1950, 1946, 1941, 1926, 1920
710 6TH ST W	2002, 2001, 1997, 1995, 1992, 1991, 1986, 1980, 1975, 1971, 1970, 1966, 1965, 1961, 1960, 1956, 1955, 1952, 1950, 1946, 1941, 1926, 1920
710 E 6TH ST	2001, 1997, 1995, 1992, 1986, 1980, 1971, 1970, 1966, 1965, 1961, 1956, 1952, 1946, 1945, 1941, 1936, 1930, 1926, 1925, 1922, 1921, 1920
710 LACY ST	2001, 1997, 1992, 1986, 1980, 1971, 1970, 1966, 1965, 1961, 1955, 1946, 1945, 1941, 1926
710 MINTER ST	2002, 2001, 1997, 1995, 1992, 1986, 1971, 1970, 1965, 1961, 1952, 1945, 1926
710 N MINTER ST	2001, 1997, 1992, 1991, 1986, 1980, 1975, 1971, 1970, 1966, 1965, 1961, 1960, 1956, 1955, 1952, 1950, 1946, 1945, 1941, 1936, 1930, 1926, 1925, 1922, 1921, 1920

FINDINGS

Address Researched

Address Not Listed in Research Source

710 POINSETTIA ST	2002, 2001, 1997, 1995, 1992, 1991, 1986, 1980, 1975, 1971, 1970, 1966, 1965, 1961, 1960, 1956, 1952, 1950, 1946, 1945, 1941, 1936, 1930, 1926, 1925, 1922, 1921, 1920
710 W 6TH ST	2002, 2001, 1997, 1995, 1992, 1991, 1986, 1980, 1975, 1971, 1970, 1965, 1961, 1956, 1952, 1945, 1941, 1936, 1930, 1926, 1925, 1922, 1921, 1920
710/ 6TH ST W	2002, 2001, 1997, 1995, 1992, 1991, 1986, 1980, 1975, 1971, 1970, 1966, 1965, 1961, 1960, 1956, 1955, 1952, 1950, 1946, 1945, 1941, 1936, 1930, 1926, 1922, 1921, 1920
711 5TH E	2002, 2001, 1997, 1995, 1992, 1991, 1986, 1980, 1975, 1971, 1970, 1966, 1965, 1961, 1955, 1952, 1950, 1946, 1945, 1941, 1936, 1930, 1926, 1925, 1922, 1921, 1920
711 5TH ST W	2002, 2001, 1997, 1995, 1992, 1991, 1986, 1980, 1975, 1971, 1970, 1966, 1965, 1961, 1960, 1956, 1955, 1952, 1950, 1946, 1945, 1941, 1926, 1920
711 6TH E	2002, 2001, 1997, 1995, 1992, 1991, 1986, 1980, 1975, 1971, 1970, 1966, 1965, 1961, 1960, 1955, 1950, 1946, 1945, 1941, 1936, 1930, 1926, 1925, 1922, 1921
711 6TH ST E	2002, 2001, 1997, 1995, 1992, 1991, 1986, 1980, 1975, 1971, 1970, 1966, 1965, 1961, 1960, 1956, 1955, 1952, 1950, 1946, 1941, 1926, 1920
711 E 5TH	2002, 2001, 1997, 1995, 1992, 1991, 1986, 1975, 1971, 1970, 1966, 1965, 1961, 1960, 1956, 1955, 1952, 1950, 1946, 1945, 1941, 1936, 1930, 1926, 1925, 1922, 1921, 1920
711 E 5TH ST	2001, 1997, 1995, 1992, 1980, 1975, 1971, 1970, 1966, 1965, 1961, 1960, 1956, 1955, 1952, 1950, 1946, 1945, 1941, 1936, 1930, 1926, 1925, 1922, 1921, 1920
711 E 6TH ST	2001, 1997, 1992, 1971, 1966, 1965, 1961, 1956, 1952, 1946, 1945, 1936, 1930, 1926, 1925, 1922, 1921, 1920
711 E SANTA ANA BLVD	2002, 2001, 1997, 1995, 1992, 1991, 1986, 1975, 1971, 1970, 1966, 1965, 1961, 1960, 1956, 1955, 1952, 1950, 1946, 1945, 1941, 1936, 1930, 1926, 1925, 1922, 1921, 1920
711 East 6th St	2001, 1997, 1992, 1971, 1966, 1965, 1961, 1946, 1926
711 GARFIELD	2002, 2001, 1997, 1995, 1992, 1991, 1986, 1980, 1975, 1971, 1970, 1966, 1965, 1961, 1960, 1956, 1955, 1952, 1950, 1946, 1941, 1936, 1930, 1926, 1925, 1922, 1921, 1920
711 GARFIELD AVE	2002, 2001, 1997, 1995, 1992, 1991, 1986, 1980, 1975, 1971, 1970, 1966, 1961, 1960, 1956, 1955, 1952, 1950, 1946, 1945, 1941, 1936, 1930, 1926, 1925, 1922, 1921, 1920
711 GARFIELD CIR	2002, 2001, 1997, 1995, 1992, 1991, 1986, 1980, 1975, 1971, 1970, 1966, 1961, 1960, 1956, 1955, 1952, 1950, 1946, 1945, 1941, 1936, 1930, 1926, 1925, 1922, 1921, 1920
711 GARFIELD ST	2001, 1997, 1995, 1992, 1991, 1980, 1975, 1971, 1970, 1966, 1965, 1961, 1955, 1950, 1946, 1945, 1941, 1926
711 LACY ST	2001, 1997, 1992, 1986, 1971, 1970, 1966, 1965, 1961, 1955, 1945, 1941, 1926
711 MINTER ST	2002, 2001, 1997, 1995, 1992, 1986, 1971, 1970, 1965, 1961, 1960, 1956, 1955, 1952, 1950, 1946, 1945, 1941, 1936, 1930, 1926, 1925, 1922, 1921, 1920
711 N MINTER ST	2001, 1997, 1995, 1992, 1991, 1986, 1980, 1975, 1971, 1970, 1966, 1965, 1961, 1960, 1956, 1955, 1952, 1950, 1946, 1945, 1941, 1936, 1930, 1926, 1925, 1922, 1921, 1920
711 POINSETTIA ST	2002, 2001, 1997, 1995, 1992, 1991, 1986, 1980, 1975, 1971, 1970, 1966, 1965, 1961, 1960, 1956, 1952, 1950, 1946, 1945, 1941, 1936, 1930, 1926, 1925, 1922, 1921, 1920
711 W 5TH ST	2002, 2001, 1997, 1995, 1992, 1991, 1986, 1980, 1975, 1971, 1970, 1966, 1965, 1961, 1956, 1952, 1946, 1945, 1941, 1936, 1930, 1926, 1925, 1922, 1921, 1920

FINDINGS

Address Researched

Address Not Listed in Research Source

712 5TH E	2002, 2001, 1997, 1995, 1992, 1991, 1986, 1980, 1975, 1971, 1970, 1966, 1965, 1961, 1955, 1950, 1946, 1945, 1941, 1936, 1930, 1926, 1925, 1922, 1921
712 5TH ST E	2002, 2001, 1997, 1995, 1992, 1991, 1986, 1980, 1975, 1971, 1970, 1966, 1965, 1961, 1960, 1956, 1955, 1952, 1950, 1946, 1945, 1941, 1926, 1920
712 E 5TH ST	2001, 1997, 1992, 1991, 1980, 1971, 1970, 1965, 1961, 1960, 1956, 1952, 1945, 1936, 1930, 1926, 1925, 1922, 1921, 1920
712 POINSETTIA ST	2002, 2001, 1997, 1995, 1992, 1991, 1986, 1980, 1975, 1971, 1970, 1966, 1965, 1961, 1960, 1956, 1952, 1950, 1946, 1945, 1941, 1936, 1930, 1926, 1925, 1922, 1921, 1920
713 5TH E	2002, 2001, 1997, 1995, 1992, 1991, 1986, 1980, 1975, 1971, 1970, 1966, 1965, 1961, 1955, 1952, 1950, 1946, 1945, 1941, 1936, 1930, 1926, 1925, 1922, 1921, 1920
713 E 5TH ST	2001, 1997, 1995, 1992, 1991, 1986, 1980, 1971, 1970, 1966, 1965, 1961, 1960, 1956, 1952, 1950, 1946, 1945, 1941, 1936, 1930, 1926, 1925, 1922, 1921, 1920
714 5TH E	2002, 2001, 1997, 1995, 1992, 1991, 1986, 1980, 1975, 1971, 1970, 1966, 1965, 1961, 1955, 1952, 1950, 1946, 1945, 1941, 1936, 1930, 1926, 1925, 1922, 1921, 1920
714 5TH ST W	2002, 2001, 1997, 1995, 1992, 1991, 1986, 1980, 1975, 1971, 1970, 1966, 1965, 1961, 1960, 1956, 1955, 1952, 1950, 1946, 1945, 1941, 1926, 1922, 1921, 1920
714 6TH E	2002, 2001, 1997, 1995, 1992, 1991, 1986, 1980, 1975, 1971, 1970, 1966, 1965, 1961, 1960, 1955, 1950, 1946, 1945, 1941, 1936, 1930, 1926, 1925, 1922, 1921
714 6TH ST E	2002, 2001, 1997, 1995, 1992, 1991, 1986, 1980, 1975, 1971, 1970, 1966, 1965, 1961, 1960, 1956, 1955, 1952, 1950, 1946, 1941, 1926, 1920
714 E 5TH ST	2002, 2001, 1997, 1995, 1992, 1980, 1971, 1970, 1965, 1961, 1960, 1956, 1955, 1952, 1950, 1946, 1945, 1941, 1936, 1930, 1926, 1925, 1922, 1921, 1920
714 E 6TH ST	2001, 1997, 1995, 1992, 1980, 1971, 1965, 1961, 1956, 1952, 1946, 1945, 1941, 1936, 1930, 1926, 1925, 1922, 1921, 1920
714 E SANTA ANA BLVD	2002, 2001, 1997, 1995, 1992, 1991, 1986, 1980, 1971, 1970, 1966, 1965, 1961, 1960, 1956, 1955, 1952, 1950, 1946, 1945, 1941, 1936, 1930, 1926, 1925, 1922, 1921, 1920
714 East Santa Ana Blvd	2002, 2001, 1997, 1995, 1992, 1991, 1986, 1980, 1971, 1970, 1966, 1965, 1961, 1960, 1956, 1955, 1952, 1950, 1946, 1945, 1941, 1936, 1930, 1926, 1925, 1922, 1921, 1920
714 LACY ST	2001, 1997, 1995, 1992, 1991, 1986, 1971, 1965, 1961, 1955, 1945, 1941, 1926
715 5TH E	2002, 2001, 1997, 1995, 1992, 1991, 1986, 1980, 1975, 1971, 1970, 1966, 1965, 1961, 1955, 1952, 1950, 1946, 1945, 1941, 1936, 1930, 1926, 1925, 1922, 1921, 1920
715 6TH ST W	2002, 2001, 1997, 1995, 1992, 1991, 1986, 1980, 1975, 1971, 1970, 1966, 1965, 1961, 1960, 1956, 1955, 1952, 1950, 1946, 1945, 1941, 1936, 1930, 1926, 1925, 1920
715 E 5TH	2002, 2001, 1997, 1992, 1991, 1986, 1980, 1975, 1971, 1970, 1966, 1965, 1961, 1960, 1956, 1955, 1952, 1950, 1946, 1945, 1941, 1936, 1930, 1926, 1925, 1922, 1921, 1920
715 E 5TH ST	2002, 2001, 1997, 1995, 1992, 1991, 1980, 1975, 1971, 1965, 1961, 1960, 1956, 1955, 1952, 1950, 1946, 1945, 1941, 1936, 1930, 1926, 1925, 1922, 1921, 1920
715 GARFIELD	2002, 2001, 1997, 1995, 1992, 1991, 1986, 1980, 1975, 1971, 1970, 1966, 1965, 1961, 1960, 1956, 1955, 1952, 1950, 1946, 1941, 1936, 1930, 1926, 1925, 1922, 1921, 1920
715 GARFIELD AVE	2002, 2001, 1997, 1995, 1992, 1991, 1986, 1980, 1975, 1971, 1970, 1965, 1961, 1960, 1956, 1955, 1952, 1950, 1946, 1945, 1941, 1936, 1930, 1926, 1925, 1922, 1921, 1920

FINDINGS

Address Researched

Address Not Listed in Research Source

715 GARFIELD CIR	2002, 2001, 1997, 1995, 1992, 1991, 1986, 1980, 1975, 1971, 1970, 1966, 1961, 1960, 1956, 1955, 1952, 1950, 1946, 1945, 1941, 1936, 1930, 1926, 1925, 1922, 1921, 1920
715 GARFIELD ST	2001, 1997, 1995, 1992, 1971, 1966, 1965, 1961, 1955, 1950, 1945, 1941, 1926
715 LACY ST	2001, 1997, 1992, 1986, 1980, 1971, 1970, 1966, 1965, 1961, 1950, 1946, 1945, 1941, 1926
715 MINTER ST	2002, 2001, 1997, 1995, 1992, 1986, 1971, 1970, 1965, 1961, 1945, 1941, 1926
715 N LACY ST	2002, 2001, 1997, 1995, 1992, 1991, 1986, 1980, 1975, 1971, 1966, 1965, 1961, 1960, 1956, 1955, 1952, 1950, 1946, 1945, 1941, 1936, 1930, 1926, 1925, 1922, 1921, 1920
715 N MINTER ST	2001, 1997, 1995, 1992, 1991, 1986, 1980, 1975, 1971, 1970, 1966, 1965, 1961, 1960, 1956, 1955, 1952, 1950, 1946, 1945, 1941, 1936, 1930, 1926, 1925, 1922, 1921, 1920
715 POINSETTIA ST	2002, 2001, 1997, 1995, 1992, 1991, 1986, 1980, 1975, 1971, 1970, 1966, 1965, 1961, 1960, 1956, 1952, 1950, 1946, 1945, 1941, 1936, 1930, 1926, 1925, 1922, 1921, 1920
715 W 5TH ST	2002, 2001, 1997, 1995, 1992, 1991, 1986, 1980, 1975, 1971, 1970, 1966, 1961, 1956, 1955, 1952, 1950, 1946, 1945, 1941, 1936, 1930, 1926, 1925, 1922, 1921, 1920
716 5TH E	2002, 2001, 1997, 1995, 1992, 1991, 1986, 1980, 1975, 1971, 1970, 1966, 1965, 1961, 1955, 1950, 1946, 1945, 1941, 1936, 1930, 1926, 1925, 1922, 1921, 1920
716 5TH ST E	2002, 2001, 1997, 1995, 1992, 1991, 1986, 1980, 1975, 1971, 1970, 1966, 1965, 1961, 1960, 1956, 1955, 1952, 1950, 1946, 1945, 1941, 1926, 1922, 1921, 1920
716 E 5TH ST	2001, 1997, 1995, 1992, 1991, 1971, 1966, 1965, 1961, 1960, 1956, 1952, 1945, 1936, 1930, 1926, 1925, 1922, 1921, 1920
716 MINTER ST	2002, 2001, 1997, 1995, 1992, 1991, 1986, 1980, 1975, 1971, 1970, 1966, 1965, 1961, 1952, 1945, 1941, 1926
716 N LACY ST	2002, 2001, 1997, 1995, 1992, 1991, 1986, 1975, 1971, 1970, 1966, 1965, 1961, 1960, 1956, 1955, 1952, 1950, 1946, 1945, 1941, 1936, 1930, 1926, 1925, 1922, 1921, 1920
716 POINSETTIA ST	2002, 2001, 1997, 1995, 1992, 1991, 1986, 1980, 1975, 1971, 1970, 1966, 1965, 1961, 1960, 1956, 1952, 1950, 1946, 1945, 1941, 1936, 1930, 1926, 1925, 1922, 1921, 1920
716 W 5TH ST	2002, 2001, 1997, 1995, 1992, 1991, 1986, 1980, 1975, 1971, 1966, 1965, 1961, 1956, 1952, 1950, 1946, 1945, 1941, 1936, 1930, 1926, 1925, 1922, 1921, 1920
717 5TH ST W	2002, 2001, 1997, 1995, 1992, 1991, 1986, 1980, 1975, 1971, 1970, 1966, 1965, 1961, 1960, 1956, 1955, 1952, 1950, 1946, 1945, 1941, 1926, 1920
717 E 5TH ST	2002, 2001, 1997, 1992, 1991, 1986, 1980, 1975, 1971, 1970, 1965, 1961, 1960, 1956, 1955, 1952, 1950, 1946, 1945, 1941, 1936, 1930, 1926, 1925, 1922, 1921, 1920
717 GARFIELD	2002, 2001, 1997, 1995, 1992, 1991, 1986, 1980, 1975, 1971, 1970, 1966, 1965, 1961, 1960, 1956, 1955, 1952, 1950, 1946, 1941, 1936, 1930, 1926, 1925, 1922, 1921, 1920
717 GARFIELD AVE	2002, 2001, 1997, 1995, 1992, 1991, 1986, 1980, 1975, 1971, 1970, 1965, 1961, 1960, 1956, 1955, 1952, 1950, 1946, 1945, 1941, 1936, 1930, 1926, 1925, 1922, 1921, 1920
717 GARFIELD ST	2001, 1997, 1995, 1992, 1975, 1971, 1966, 1965, 1961, 1955, 1945, 1941, 1926
717 LACY ST	2001, 1997, 1995, 1992, 1991, 1986, 1980, 1971, 1966, 1965, 1961, 1950, 1946, 1945, 1941, 1926

FINDINGS

<u>Address Researched</u>	<u>Address Not Listed in Research Source</u>
717 MINTER ST	2002, 2001, 1997, 1995, 1992, 1986, 1971, 1970, 1965, 1961, 1952, 1945, 1926
717 N MINTER ST	2001, 1997, 1992, 1991, 1986, 1980, 1975, 1971, 1970, 1966, 1965, 1961, 1960, 1956, 1955, 1952, 1950, 1946, 1945, 1941, 1936, 1930, 1926, 1925, 1922, 1921, 1920
717 W 5TH ST	2002, 2001, 1997, 1995, 1992, 1991, 1986, 1980, 1975, 1971, 1970, 1965, 1961, 1956, 1952, 1945, 1941, 1936, 1930, 1926, 1925, 1922, 1921, 1920
718 6TH ST W	2002, 2001, 1997, 1995, 1992, 1991, 1986, 1980, 1975, 1971, 1970, 1966, 1965, 1961, 1960, 1956, 1955, 1952, 1950, 1946, 1941, 1926, 1921, 1920
718 GARFIELD ST	2001, 1997, 1995, 1992, 1991, 1980, 1975, 1971, 1970, 1966, 1965, 1961, 1960, 1956, 1955, 1952, 1950, 1946, 1945, 1941, 1936, 1930, 1926, 1925, 1922, 1921, 1920
718 LACY ST	2001, 1997, 1992, 1986, 1980, 1971, 1965, 1961, 1950, 1946, 1945, 1941, 1926
718 N LACY ST	2002, 2001, 1997, 1992, 1991, 1986, 1980, 1975, 1971, 1970, 1966, 1965, 1961, 1960, 1956, 1955, 1952, 1950, 1946, 1945, 1941, 1936, 1930, 1926, 1925, 1922, 1921, 1920
718 POINSETTIA ST	2002, 2001, 1997, 1995, 1992, 1991, 1986, 1980, 1975, 1971, 1970, 1966, 1965, 1961, 1960, 1956, 1952, 1950, 1946, 1945, 1941, 1936, 1930, 1926, 1925, 1922, 1921, 1920
718 W 6TH ST	2002, 2001, 1997, 1995, 1992, 1991, 1986, 1975, 1971, 1970, 1965, 1961, 1956, 1952, 1945, 1936, 1930, 1926, 1925, 1922, 1921, 1920
719 5TH E	2002, 2001, 1997, 1995, 1992, 1991, 1986, 1980, 1975, 1971, 1970, 1966, 1965, 1961, 1955, 1950, 1946, 1945, 1941, 1936, 1930, 1926, 1925, 1922, 1921
719 5TH ST E	2002, 2001, 1997, 1995, 1992, 1991, 1986, 1980, 1975, 1971, 1970, 1966, 1965, 1961, 1960, 1956, 1955, 1952, 1950, 1946, 1945, 1941, 1926, 1920
719 5TH ST W	2002, 2001, 1997, 1995, 1992, 1991, 1986, 1980, 1975, 1971, 1970, 1966, 1965, 1961, 1960, 1956, 1955, 1952, 1950, 1946, 1945, 1941, 1926, 1920
719 6TH ST W	2002, 2001, 1997, 1995, 1992, 1991, 1986, 1980, 1975, 1971, 1970, 1966, 1965, 1961, 1960, 1956, 1955, 1952, 1950, 1946, 1945, 1941, 1936, 1930, 1926, 1922, 1921, 1920
719 E 5TH	2002, 2001, 1997, 1995, 1992, 1991, 1986, 1980, 1975, 1971, 1966, 1965, 1961, 1960, 1956, 1955, 1952, 1950, 1946, 1945, 1941, 1936, 1930, 1926, 1925, 1922, 1921, 1920
719 E 5TH ST	2001, 1997, 1992, 1991, 1986, 1980, 1971, 1965, 1961, 1960, 1956, 1952, 1946, 1945, 1941, 1936, 1930, 1926, 1925, 1922, 1921, 1920
719 GARFIELD	2002, 2001, 1997, 1995, 1992, 1991, 1986, 1980, 1975, 1971, 1970, 1966, 1965, 1961, 1960, 1956, 1955, 1952, 1950, 1946, 1941, 1936, 1930, 1926, 1925, 1922, 1921, 1920
719 GARFIELD ST	2001, 1997, 1992, 1975, 1971, 1966, 1965, 1961, 1955, 1950, 1946, 1945, 1941, 1926
719 POINSETTIA ST	2002, 2001, 1997, 1995, 1992, 1991, 1986, 1980, 1975, 1971, 1970, 1966, 1965, 1961, 1960, 1956, 1952, 1950, 1946, 1945, 1941, 1936, 1930, 1926, 1925, 1922, 1921, 1920
719 W 5TH ST	2002, 2001, 1997, 1995, 1992, 1991, 1986, 1980, 1975, 1971, 1970, 1966, 1965, 1961, 1956, 1955, 1952, 1945, 1941, 1936, 1930, 1926, 1925, 1922, 1921, 1920
720 5TH E	2002, 2001, 1997, 1995, 1992, 1991, 1986, 1980, 1975, 1971, 1970, 1966, 1965, 1961, 1955, 1950, 1946, 1945, 1941, 1936, 1930, 1926, 1925, 1922, 1921
720 5TH ST E	2002, 2001, 1997, 1995, 1992, 1991, 1986, 1980, 1975, 1971, 1970, 1966, 1965, 1961, 1960, 1956, 1955, 1952, 1950, 1946, 1945, 1941, 1926, 1920

FINDINGS

<u>Address Researched</u>	<u>Address Not Listed in Research Source</u>
720 5TH ST W	2002, 2001, 1997, 1995, 1992, 1991, 1986, 1980, 1975, 1971, 1970, 1966, 1965, 1961, 1960, 1956, 1955, 1952, 1950, 1946, 1945, 1941, 1926, 1920
720 6TH E	2002, 2001, 1997, 1995, 1992, 1991, 1986, 1980, 1975, 1971, 1970, 1966, 1965, 1961, 1960, 1955, 1950, 1946, 1945, 1941, 1936, 1930, 1926, 1925, 1922, 1921
720 6TH ST E	2002, 2001, 1997, 1995, 1992, 1991, 1986, 1980, 1975, 1971, 1970, 1966, 1965, 1961, 1960, 1956, 1955, 1952, 1950, 1946, 1941, 1926, 1920
720 6TH ST W	2002, 2001, 1997, 1995, 1992, 1991, 1986, 1980, 1975, 1971, 1970, 1966, 1965, 1961, 1960, 1956, 1955, 1952, 1950, 1946, 1941, 1926, 1921, 1920
720 E 5TH ST	2002, 2001, 1997, 1995, 1992, 1991, 1986, 1980, 1975, 1971, 1970, 1966, 1965, 1961, 1960, 1956, 1952, 1945, 1941, 1936, 1930, 1926, 1925, 1922, 1921, 1920
720 E 6TH ST	2001, 1997, 1992, 1986, 1980, 1975, 1971, 1970, 1965, 1961, 1956, 1952, 1946, 1945, 1936, 1930, 1926, 1925, 1922, 1921, 1920
720 LACY ST	2001, 1997, 1992, 1986, 1980, 1971, 1965, 1961, 1946, 1945, 1941, 1926
720 MINTER ST	2002, 2001, 1997, 1995, 1992, 1991, 1986, 1980, 1975, 1971, 1970, 1965, 1961, 1952, 1950, 1946, 1945, 1941, 1926
720 W 5TH ST	2002, 2001, 1997, 1995, 1992, 1991, 1986, 1980, 1975, 1971, 1970, 1966, 1965, 1961, 1960, 1956, 1952, 1950, 1945, 1936, 1930, 1926, 1925, 1922, 1921, 1920
720 W 6TH ST	2002, 2001, 1997, 1995, 1992, 1991, 1986, 1980, 1975, 1971, 1970, 1965, 1961, 1956, 1955, 1952, 1950, 1946, 1945, 1936, 1930, 1926, 1925, 1922, 1921, 1920
721 5TH ST W	2002, 2001, 1997, 1995, 1992, 1991, 1986, 1980, 1975, 1971, 1970, 1966, 1965, 1961, 1960, 1956, 1955, 1952, 1950, 1946, 1945, 1941, 1926, 1920
721 GARFIELD	2002, 2001, 1997, 1995, 1992, 1991, 1986, 1980, 1975, 1971, 1970, 1966, 1965, 1961, 1960, 1956, 1955, 1952, 1950, 1946, 1941, 1936, 1930, 1926, 1925, 1922, 1921, 1920
721 GARFIELD AVE	2002, 2001, 1997, 1995, 1992, 1991, 1986, 1980, 1975, 1971, 1970, 1961, 1960, 1956, 1955, 1952, 1950, 1946, 1945, 1941, 1936, 1930, 1926, 1925, 1922, 1921, 1920
721 GARFIELD ST	2001, 1997, 1992, 1975, 1971, 1966, 1965, 1961, 1950, 1946, 1945, 1941, 1926
721 LACY ST	2002, 2001, 1997, 1995, 1992, 1991, 1986, 1980, 1975, 1971, 1970, 1966, 1965, 1961, 1960, 1956, 1955, 1946, 1945, 1941, 1926
721 POINSETTIA ST	2002, 2001, 1997, 1995, 1992, 1991, 1986, 1980, 1975, 1971, 1970, 1966, 1965, 1961, 1960, 1956, 1952, 1950, 1946, 1945, 1941, 1936, 1930, 1926, 1925, 1922, 1921, 1920
724 GARFIELD	2002, 2001, 1997, 1995, 1992, 1991, 1986, 1980, 1975, 1971, 1970, 1966, 1965, 1961, 1960, 1956, 1955, 1952, 1950, 1946, 1941, 1936, 1930, 1926, 1925, 1922, 1921, 1920
724 GARFIELD AVE	2002, 2001, 1997, 1995, 1992, 1991, 1986, 1980, 1975, 1971, 1970, 1961, 1960, 1956, 1955, 1952, 1950, 1946, 1945, 1941, 1936, 1930, 1926, 1925, 1922, 1921, 1920
724 GARFIELD ST	2002, 2001, 1997, 1992, 1971, 1966, 1965, 1961, 1952, 1945, 1926
724 LACY ST	2001, 1997, 1992, 1986, 1971, 1965, 1961, 1952, 1950, 1946, 1945, 1941, 1936, 1930, 1926, 1925, 1922, 1921, 1920
724 MINTER ST	2002, 2001, 1997, 1995, 1992, 1991, 1986, 1980, 1975, 1971, 1970, 1966, 1965, 1961, 1945, 1941, 1926
724 POINSETTIA ST	2001, 1997, 1995, 1992, 1980, 1975, 1971, 1970, 1966, 1965, 1961, 1960, 1956, 1955, 1952, 1950, 1946, 1945, 1941, 1936, 1930, 1926, 1925, 1922, 1921, 1920

FINDINGS

Address Researched

Address Not Listed in Research Source

724 POINSETTIA WAY	2002, 2001, 1997, 1995, 1992, 1991, 1986, 1980, 1971, 1970, 1966, 1965, 1961, 1960, 1956, 1955, 1952, 1950, 1946, 1945, 1941, 1936, 1930, 1926, 1925, 1922, 1921, 1920
724/ MINTER ST	2002, 2001, 1997, 1995, 1992, 1991, 1986, 1980, 1975, 1971, 1970, 1966, 1965, 1961, 1960, 1956, 1955, 1952, 1950, 1946, 1945, 1941, 1936, 1930, 1926, 1922, 1921, 1920
725 E SANTA ANA BLVD	2002, 2001, 1997, 1995, 1992, 1991, 1971, 1970, 1966, 1965, 1961, 1960, 1956, 1955, 1952, 1950, 1946, 1945, 1941, 1936, 1930, 1926, 1925, 1922, 1921, 1920
725 GARFIELD AVE	2002, 2001, 1997, 1995, 1992, 1991, 1986, 1980, 1975, 1971, 1970, 1965, 1961, 1960, 1956, 1955, 1952, 1950, 1946, 1945, 1941, 1936, 1930, 1926, 1925, 1922, 1921, 1920
725 GARFIELD ST	2002, 2001, 1997, 1992, 1971, 1966, 1965, 1961, 1960, 1956, 1955, 1952, 1950, 1946, 1945, 1941, 1936, 1930, 1926, 1922, 1921, 1920
725 LACY ST	2002, 2001, 1997, 1995, 1992, 1991, 1986, 1980, 1975, 1971, 1970, 1966, 1965, 1961, 1960, 1956, 1955, 1952, 1950, 1946, 1945, 1941, 1926
726 GARFIELD ST	2002, 2001, 1997, 1995, 1992, 1991, 1986, 1980, 1975, 1971, 1970, 1966, 1965, 1961, 1960, 1956, 1955, 1952, 1950, 1946, 1945, 1941, 1936, 1926
726 POINSETTIA	2002, 2001, 1997, 1995, 1992, 1991, 1986, 1980, 1975, 1971, 1970, 1965, 1961, 1960, 1956, 1955, 1952, 1950, 1946, 1945, 1941, 1936, 1930, 1926, 1925, 1922, 1921, 1920
726 POINSETTIA AVE	2002, 2001, 1997, 1995, 1992, 1991, 1986, 1980, 1975, 1971, 1970, 1966, 1961, 1960, 1956, 1955, 1952, 1950, 1946, 1945, 1941, 1936, 1930, 1926, 1925, 1922, 1921, 1920
729 E SANTA ANA BLVD	2002, 2001, 1997, 1995, 1992, 1991, 1980, 1975, 1971, 1970, 1966, 1965, 1961, 1960, 1956, 1955, 1952, 1950, 1946, 1945, 1941, 1936, 1930, 1926, 1925, 1922, 1921, 1920
729 W 6TH ST	2002, 2001, 1997, 1995, 1992, 1991, 1986, 1975, 1971, 1970, 1966, 1965, 1961, 1960, 1956, 1955, 1952, 1950, 1946, 1945, 1941, 1936, 1930, 1926, 1925, 1922, 1921, 1920
730 GARFIELD	2002, 2001, 1997, 1995, 1992, 1991, 1986, 1980, 1975, 1971, 1970, 1966, 1965, 1961, 1960, 1956, 1955, 1952, 1950, 1946, 1941, 1936, 1930, 1926, 1925, 1922, 1921, 1920
730 GARFIELD AVE	2002, 2001, 1997, 1995, 1992, 1991, 1986, 1980, 1975, 1971, 1970, 1961, 1960, 1956, 1955, 1952, 1950, 1946, 1945, 1941, 1936, 1930, 1926, 1925, 1922, 1921, 1920
730 GARFIELD ST	2002, 2001, 1997, 1992, 1971, 1970, 1966, 1965, 1961, 1945, 1926
731 E SANTA ANA BLVD	2001, 1997, 1995, 1992, 1991, 1986, 1980, 1975, 1971, 1970, 1966, 1965, 1961, 1960, 1956, 1955, 1952, 1950, 1946, 1945, 1941, 1936, 1930, 1926, 1925, 1922, 1921, 1920
732 LACY ST	2002, 2001, 1997, 1995, 1992, 1991, 1986, 1980, 1975, 1971, 1970, 1966, 1965, 1961, 1950, 1945, 1926
739 W 5TH ST	2002, 2001, 1997, 1995, 1992, 1991, 1986, 1980, 1975, 1971, 1966, 1965, 1961, 1960, 1956, 1952, 1950, 1946, 1945, 1941, 1936, 1930, 1926, 1925, 1922, 1921, 1920
751 E SANTA ANA BLVD	2001, 1997, 1995, 1992, 1991, 1986, 1980, 1975, 1971, 1970, 1966, 1965, 1961, 1960, 1956, 1955, 1952, 1950, 1946, 1945, 1941, 1936, 1930, 1926, 1925, 1922, 1921, 1920
751 LACY ST	2002, 2001, 1997, 1995, 1992, 1991, 1986, 1975, 1971, 1970, 1966, 1965, 1961, 1960, 1956, 1955, 1952, 1950, 1946, 1945, 1941, 1936, 1930, 1926, 1925, 1922, 1921, 1920

FINDINGS

Address Researched

Address Not Listed in Research Source

761 6TH ST	2002, 2001, 1997, 1995, 1992, 1991, 1986, 1975, 1971, 1970, 1966, 1965, 1961, 1960, 1956, 1955, 1952, 1950, 1946, 1945, 1941, 1936, 1930, 1926, 1925, 1922, 1921, 1920
761 GARFIELD AVE	2002, 2001, 1997, 1992, 1991, 1986, 1980, 1975, 1971, 1970, 1966, 1965, 1961, 1960, 1956, 1955, 1952, 1950, 1946, 1945, 1941, 1936, 1930, 1926, 1925, 1922, 1921, 1920
792 E SANTA ANA BLVD	2001, 1997, 1995, 1992, 1991, 1986, 1980, 1975, 1971, 1970, 1966, 1965, 1961, 1960, 1956, 1955, 1952, 1950, 1946, 1945, 1941, 1936, 1930, 1926, 1925, 1922, 1921, 1920
800 BROWN	2002, 2001, 1997, 1995, 1992, 1991, 1986, 1980, 1975, 1971, 1970, 1966, 1965, 1961, 1960, 1956, 1955, 1952, 1950, 1946, 1941, 1936, 1930, 1926, 1925, 1922, 1921, 1920
801 5TH E	2002, 2001, 1997, 1995, 1992, 1991, 1986, 1980, 1975, 1971, 1970, 1966, 1965, 1961, 1955, 1950, 1946, 1945, 1941, 1936, 1930, 1926, 1925, 1922, 1921, 1920
801 5TH ST E	2002, 2001, 1997, 1995, 1992, 1991, 1986, 1980, 1975, 1971, 1970, 1966, 1965, 1961, 1960, 1956, 1955, 1952, 1950, 1946, 1945, 1941, 1926, 1920
801 5TH ST W	2002, 2001, 1997, 1995, 1992, 1991, 1986, 1980, 1975, 1971, 1970, 1966, 1965, 1961, 1960, 1956, 1955, 1952, 1950, 1946, 1945, 1941, 1936, 1930, 1926, 1925, 1921, 1920
801 BROWN	2002, 2001, 1997, 1995, 1992, 1991, 1986, 1980, 1975, 1971, 1970, 1966, 1965, 1961, 1960, 1956, 1955, 1952, 1950, 1946, 1945, 1941, 1936, 1930, 1926, 1925, 1922, 1921
801 BROWN ST	2001, 1997, 1995, 1992, 1991, 1986, 1980, 1975, 1971, 1970, 1961, 1955, 1952, 1950, 1945, 1941, 1926, 1920
801 Brown St	2001, 1997, 1995, 1992, 1991, 1986, 1980, 1975, 1971, 1970, 1961, 1955, 1952, 1950, 1945, 1941, 1926
801 E 5TH ST	2002, 2001, 1997, 1995, 1992, 1991, 1971, 1965, 1961, 1960, 1956, 1955, 1952, 1945, 1936, 1930, 1926, 1925, 1922, 1921, 1920
801 E 6TH	2002, 2001, 1997, 1992, 1991, 1986, 1980, 1975, 1971, 1970, 1966, 1965, 1961, 1960, 1956, 1955, 1952, 1950, 1946, 1945, 1941, 1936, 1930, 1926, 1925, 1922, 1921, 1920
801 E 6TH ST	2002, 2001, 1997, 1995, 1992, 1991, 1986, 1980, 1975, 1971, 1970, 1966, 1965, 1961, 1956, 1955, 1952, 1950, 1946, 1945, 1941, 1936, 1930, 1926, 1925, 1922, 1921, 1920
801 LACY ST	2002, 2001, 1997, 1995, 1992, 1991, 1986, 1980, 1975, 1971, 1970, 1966, 1965, 1961, 1960, 1956, 1955, 1952, 1950, 1946, 1945, 1941, 1936, 1926, 1925
802 5TH E	2002, 2001, 1997, 1995, 1992, 1991, 1986, 1980, 1975, 1971, 1970, 1966, 1965, 1961, 1955, 1950, 1946, 1945, 1941, 1936, 1930, 1926, 1925, 1922, 1921
802 5TH ST E	2002, 2001, 1997, 1995, 1992, 1991, 1986, 1980, 1975, 1971, 1970, 1966, 1965, 1961, 1960, 1956, 1955, 1952, 1950, 1946, 1945, 1941, 1936, 1926, 1920
802 5TH ST W	2002, 2001, 1997, 1995, 1992, 1991, 1986, 1980, 1975, 1971, 1970, 1966, 1965, 1961, 1960, 1956, 1955, 1952, 1950, 1946, 1945, 1941, 1926, 1920
802 6TH E	2002, 2001, 1997, 1995, 1992, 1991, 1986, 1980, 1975, 1971, 1970, 1966, 1965, 1961, 1960, 1955, 1950, 1946, 1945, 1941, 1936, 1930, 1926, 1925, 1922, 1921, 1920
802 6TH ST E	2002, 2001, 1997, 1995, 1992, 1991, 1986, 1980, 1975, 1971, 1970, 1966, 1965, 1961, 1960, 1956, 1955, 1952, 1950, 1946, 1941, 1926, 1920
802 6TH ST W	2002, 2001, 1997, 1995, 1992, 1991, 1986, 1980, 1975, 1971, 1970, 1966, 1965, 1961, 1960, 1956, 1955, 1952, 1950, 1946, 1941, 1926, 1920

FINDINGS

Address Researched

Address Not Listed in Research Source

802 E 5TH ST	2002, 2001, 1997, 1995, 1992, 1991, 1986, 1980, 1975, 1971, 1970, 1966, 1965, 1961, 1960, 1956, 1955, 1952, 1945, 1936, 1930, 1926, 1925, 1922, 1921, 1920
802 E 6TH ST	2001, 1997, 1995, 1992, 1991, 1971, 1965, 1961, 1956, 1952, 1945, 1936, 1930, 1926, 1925, 1922, 1921, 1920
802 LACY ST	2001, 1997, 1995, 1992, 1991, 1986, 1971, 1965, 1961, 1946, 1945, 1926
802 W 5TH ST	2002, 2001, 1997, 1995, 1992, 1991, 1986, 1980, 1975, 1971, 1970, 1966, 1965, 1961, 1956, 1955, 1952, 1945, 1941, 1936, 1930, 1926, 1925, 1922, 1921, 1920
802 W 6TH ST	2002, 2001, 1997, 1995, 1992, 1991, 1986, 1980, 1975, 1971, 1970, 1966, 1965, 1961, 1956, 1952, 1945, 1936, 1930, 1926, 1925, 1922, 1921, 1920
803 5TH ST W	2002, 2001, 1997, 1995, 1992, 1991, 1986, 1980, 1975, 1971, 1970, 1966, 1965, 1961, 1960, 1956, 1955, 1952, 1950, 1946, 1945, 1941, 1936, 1930, 1926, 1925, 1920
804 E SANTA ANA BLVD	2001, 1997, 1995, 1992, 1991, 1986, 1980, 1975, 1971, 1970, 1966, 1965, 1961, 1960, 1956, 1955, 1952, 1950, 1946, 1945, 1941, 1936, 1930, 1926, 1925, 1922, 1921, 1920
804 East Santa Ana Blvd	2001, 1997, 1995, 1992, 1991, 1986, 1980, 1975, 1971, 1970, 1966, 1965, 1961, 1960, 1956, 1955, 1952, 1950, 1946, 1945, 1941, 1936, 1930, 1926, 1925, 1922, 1921, 1920
805 5TH E	2002, 2001, 1997, 1995, 1992, 1991, 1986, 1980, 1975, 1971, 1970, 1966, 1965, 1961, 1955, 1950, 1946, 1945, 1941, 1936, 1930, 1926, 1925, 1922, 1921, 1920
805 5TH ST E	2002, 2001, 1997, 1995, 1992, 1991, 1986, 1980, 1975, 1971, 1970, 1966, 1965, 1961, 1960, 1956, 1955, 1952, 1950, 1946, 1945, 1941, 1936, 1926, 1920
805 5TH ST W	2002, 2001, 1997, 1995, 1992, 1991, 1986, 1980, 1975, 1971, 1970, 1966, 1965, 1961, 1960, 1956, 1955, 1952, 1950, 1946, 1945, 1941, 1926, 1925, 1920
805 E 5TH ST	2002, 2001, 1997, 1995, 1992, 1991, 1986, 1980, 1975, 1971, 1970, 1965, 1961, 1960, 1956, 1952, 1945, 1941, 1936, 1930, 1926, 1925, 1922, 1921, 1920
805 W 5TH ST	2002, 2001, 1997, 1995, 1992, 1991, 1986, 1980, 1975, 1971, 1970, 1966, 1965, 1961, 1956, 1952, 1945, 1936, 1930, 1926, 1925, 1922, 1921, 1920
806 6TH E	2002, 2001, 1997, 1995, 1992, 1991, 1986, 1980, 1975, 1971, 1970, 1966, 1965, 1961, 1960, 1955, 1950, 1946, 1945, 1941, 1936, 1930, 1926, 1925, 1922, 1921, 1920
806 6TH ST E	2002, 2001, 1997, 1995, 1992, 1991, 1986, 1980, 1975, 1971, 1970, 1966, 1965, 1961, 1960, 1956, 1955, 1952, 1950, 1946, 1941, 1926, 1920
806 E 6TH ST	2002, 2001, 1997, 1995, 1992, 1991, 1980, 1975, 1971, 1970, 1965, 1961, 1956, 1952, 1945, 1936, 1930, 1926, 1925, 1922, 1921, 1920
806 E SANTA ANA BLVD	2002, 2001, 1997, 1995, 1992, 1975, 1971, 1970, 1966, 1965, 1961, 1960, 1956, 1955, 1952, 1950, 1946, 1945, 1941, 1936, 1930, 1926, 1925, 1922, 1921, 1920
807 5TH ST W	2002, 2001, 1997, 1995, 1992, 1991, 1986, 1980, 1975, 1971, 1970, 1966, 1965, 1961, 1960, 1956, 1955, 1952, 1950, 1946, 1945, 1941, 1936, 1930, 1926, 1925, 1920
807 6TH E	2002, 2001, 1997, 1995, 1992, 1991, 1986, 1980, 1975, 1971, 1970, 1966, 1965, 1961, 1960, 1956, 1955, 1950, 1946, 1945, 1941, 1936, 1930, 1926, 1925, 1922, 1921, 1920
807 E 6TH ST	2001, 1997, 1995, 1992, 1991, 1971, 1970, 1966, 1965, 1961, 1960, 1956, 1955, 1952, 1950, 1946, 1945, 1941, 1936, 1930, 1926, 1925, 1922, 1921, 1920
807 E SANTA ANA BLVD	2002, 2001, 1997, 1995, 1992, 1991, 1986, 1971, 1970, 1966, 1965, 1961, 1960, 1956, 1955, 1952, 1950, 1946, 1945, 1941, 1936, 1930, 1926, 1925, 1922, 1921, 1920

FINDINGS

Address Researched

Address Not Listed in Research Source

807 W 5TH ST	2002, 2001, 1997, 1995, 1992, 1991, 1986, 1980, 1975, 1971, 1970, 1966, 1965, 1961, 1956, 1952, 1945, 1941, 1936, 1930, 1926, 1925, 1922, 1921, 1920
808 6TH ST W	2002, 2001, 1997, 1995, 1992, 1991, 1986, 1980, 1975, 1971, 1970, 1966, 1965, 1961, 1960, 1956, 1955, 1952, 1950, 1946, 1941, 1926, 1922, 1921, 1920
808 W 6TH ST	2002, 2001, 1997, 1995, 1992, 1991, 1986, 1980, 1975, 1971, 1970, 1966, 1965, 1961, 1956, 1952, 1950, 1946, 1945, 1941, 1936, 1930, 1926, 1925, 1922, 1921, 1920
809 5TH E	2002, 2001, 1997, 1995, 1992, 1991, 1986, 1980, 1975, 1971, 1970, 1966, 1965, 1961, 1955, 1950, 1946, 1945, 1941, 1936, 1930, 1926, 1925, 1922, 1921, 1920
809 5TH ST E	2002, 2001, 1997, 1995, 1992, 1991, 1986, 1980, 1975, 1971, 1970, 1966, 1965, 1961, 1960, 1956, 1955, 1952, 1950, 1946, 1945, 1941, 1936, 1926, 1920
809 6TH E	2002, 2001, 1997, 1995, 1992, 1991, 1986, 1980, 1975, 1971, 1970, 1966, 1965, 1961, 1960, 1956, 1955, 1950, 1946, 1945, 1941, 1936, 1930, 1926, 1925, 1922, 1921, 1920
809 6TH ST E	2002, 2001, 1997, 1995, 1992, 1991, 1986, 1980, 1975, 1971, 1970, 1966, 1965, 1961, 1960, 1956, 1955, 1952, 1950, 1946, 1941, 1930, 1926, 1925, 1922, 1921, 1920
809 6TH ST W	2002, 2001, 1997, 1995, 1992, 1991, 1986, 1980, 1975, 1971, 1970, 1966, 1965, 1961, 1960, 1956, 1955, 1952, 1950, 1946, 1941, 1926, 1922, 1921, 1920
809 BROWN	2002, 2001, 1997, 1995, 1992, 1991, 1986, 1980, 1975, 1971, 1970, 1966, 1965, 1961, 1960, 1956, 1955, 1952, 1950, 1946, 1941, 1936, 1930, 1926, 1925, 1922, 1921, 1920
809 BROWN ST	2002, 2001, 1997, 1995, 1992, 1991, 1975, 1971, 1970, 1965, 1961, 1952, 1950, 1946, 1945, 1941, 1926, 1925, 1922, 1921, 1920
809 E 5TH ST	2002, 2001, 1997, 1995, 1992, 1991, 1975, 1971, 1965, 1961, 1960, 1956, 1952, 1946, 1945, 1941, 1936, 1930, 1926, 1925, 1922, 1921, 1920
809 E SANTA ANA BLVD	2001, 1997, 1995, 1992, 1991, 1986, 1980, 1971, 1970, 1966, 1965, 1961, 1960, 1956, 1955, 1952, 1950, 1946, 1945, 1941, 1936, 1930, 1926, 1925, 1922, 1921, 1920
809 W 6TH ST	2002, 2001, 1997, 1995, 1992, 1991, 1986, 1980, 1975, 1971, 1970, 1966, 1965, 1961, 1956, 1955, 1952, 1950, 1946, 1945, 1941, 1936, 1930, 1926, 1925, 1922, 1921, 1920
810 5TH E	2002, 2001, 1997, 1995, 1992, 1991, 1986, 1980, 1975, 1971, 1970, 1966, 1965, 1961, 1960, 1955, 1950, 1946, 1945, 1941, 1936, 1930, 1926, 1925, 1922, 1921, 1920
810 6TH E	2002, 2001, 1997, 1995, 1992, 1991, 1986, 1980, 1975, 1971, 1970, 1966, 1965, 1961, 1960, 1955, 1950, 1946, 1945, 1941, 1936, 1930, 1926, 1925, 1922, 1921, 1920
810 6TH ST E	2002, 2001, 1997, 1995, 1992, 1991, 1986, 1980, 1975, 1971, 1970, 1966, 1965, 1961, 1960, 1956, 1955, 1952, 1950, 1946, 1941, 1926, 1920
810 E 6TH ST	2002, 2001, 1997, 1995, 1992, 1991, 1971, 1965, 1961, 1956, 1952, 1950, 1945, 1941, 1936, 1930, 1926, 1925, 1922, 1921, 1920
811 5TH ST W	2002, 2001, 1997, 1995, 1992, 1991, 1986, 1980, 1975, 1971, 1970, 1966, 1965, 1961, 1960, 1956, 1955, 1952, 1950, 1946, 1945, 1941, 1926, 1920
811 6TH ST W	2002, 2001, 1997, 1995, 1992, 1991, 1986, 1980, 1975, 1971, 1970, 1966, 1965, 1961, 1960, 1956, 1955, 1952, 1950, 1946, 1941, 1926, 1920
811 BROWN	2002, 2001, 1997, 1995, 1992, 1991, 1986, 1980, 1975, 1971, 1970, 1966, 1965, 1961, 1960, 1956, 1955, 1952, 1950, 1946, 1941, 1936, 1930, 1926, 1925, 1922, 1921, 1920

FINDINGS

<u>Address Researched</u>	<u>Address Not Listed in Research Source</u>
811 BROWN ST	2002, 2001, 1997, 1995, 1992, 1991, 1986, 1975, 1971, 1970, 1965, 1961, 1955, 1952, 1950, 1946, 1945, 1941, 1926, 1922, 1921, 1920
811 W 5TH ST	2002, 2001, 1997, 1995, 1992, 1991, 1986, 1980, 1975, 1971, 1970, 1966, 1965, 1961, 1956, 1952, 1945, 1936, 1930, 1926, 1925, 1922, 1921, 1920
811 W 6TH ST	2002, 2001, 1997, 1995, 1992, 1991, 1986, 1980, 1975, 1971, 1970, 1966, 1965, 1961, 1956, 1952, 1945, 1941, 1936, 1930, 1926, 1925, 1922, 1921, 1920
812 6TH ST W	2002, 2001, 1997, 1995, 1992, 1991, 1986, 1980, 1975, 1971, 1970, 1966, 1965, 1961, 1960, 1956, 1955, 1952, 1950, 1946, 1941, 1926, 1920
812 BROWN	2002, 2001, 1997, 1995, 1992, 1991, 1986, 1980, 1975, 1971, 1970, 1966, 1965, 1961, 1960, 1956, 1955, 1952, 1950, 1946, 1941, 1936, 1930, 1926, 1925, 1922, 1921
812 BROWN ST	2001, 1997, 1995, 1992, 1991, 1986, 1980, 1975, 1971, 1970, 1965, 1961, 1960, 1956, 1955, 1952, 1950, 1946, 1945, 1941, 1926, 1920
812 E SANTA ANA BLVD	2001, 1997, 1995, 1992, 1975, 1971, 1970, 1966, 1965, 1961, 1960, 1956, 1955, 1952, 1950, 1946, 1945, 1941, 1936, 1930, 1926, 1925, 1922, 1921, 1920
812 E SANTA ANA ST	2002, 2001, 1997, 1995, 1992, 1986, 1980, 1975, 1971, 1970, 1966, 1965, 1961, 1960, 1956, 1955, 1952, 1950, 1946, 1945, 1941, 1936, 1930, 1926, 1925, 1922, 1921, 1920
812 W 6TH ST	2002, 2001, 1997, 1995, 1992, 1991, 1986, 1980, 1975, 1971, 1970, 1966, 1965, 1961, 1956, 1955, 1952, 1950, 1946, 1945, 1941, 1936, 1930, 1926, 1925, 1922, 1921, 1920
813 5TH ST W	2002, 2001, 1997, 1995, 1992, 1991, 1986, 1980, 1975, 1971, 1970, 1966, 1965, 1961, 1960, 1956, 1955, 1952, 1950, 1946, 1945, 1941, 1926, 1920
814 5TH E	2002, 2001, 1997, 1995, 1992, 1991, 1986, 1980, 1975, 1971, 1970, 1966, 1965, 1961, 1955, 1950, 1946, 1945, 1941, 1936, 1930, 1926, 1925, 1922, 1921, 1920
814 5TH ST E	2002, 2001, 1997, 1995, 1992, 1991, 1986, 1980, 1975, 1971, 1970, 1966, 1965, 1961, 1960, 1956, 1955, 1952, 1950, 1946, 1945, 1941, 1926, 1922, 1921, 1920
814 6TH E	2002, 2001, 1997, 1995, 1992, 1991, 1986, 1980, 1975, 1971, 1970, 1966, 1965, 1961, 1960, 1955, 1950, 1946, 1945, 1941, 1936, 1930, 1926, 1925, 1922, 1921, 1920
814 6TH ST E	2002, 2001, 1997, 1995, 1992, 1991, 1986, 1980, 1975, 1971, 1970, 1966, 1965, 1961, 1960, 1956, 1955, 1952, 1950, 1946, 1941, 1926, 1920
814 E 5TH ST	2002, 2001, 1997, 1995, 1992, 1991, 1986, 1971, 1966, 1965, 1961, 1960, 1956, 1952, 1945, 1936, 1930, 1926, 1925, 1922, 1921, 1920
814 E 6TH ST	2001, 1997, 1995, 1992, 1991, 1980, 1971, 1965, 1961, 1956, 1952, 1945, 1936, 1930, 1926, 1925, 1922, 1921, 1920
815 5TH E	2002, 2001, 1997, 1995, 1992, 1991, 1986, 1980, 1975, 1971, 1970, 1966, 1965, 1961, 1955, 1950, 1946, 1945, 1941, 1936, 1930, 1926, 1925, 1922, 1921, 1920
815 5TH ST E	2002, 2001, 1997, 1995, 1992, 1991, 1986, 1980, 1975, 1971, 1970, 1966, 1965, 1961, 1960, 1956, 1955, 1952, 1950, 1946, 1945, 1941, 1930, 1926, 1920
815 5TH ST W	2002, 2001, 1997, 1995, 1992, 1991, 1986, 1980, 1975, 1971, 1970, 1966, 1965, 1961, 1960, 1956, 1955, 1952, 1950, 1946, 1945, 1941, 1926, 1920
815 6TH ST W	2002, 2001, 1997, 1995, 1992, 1991, 1986, 1980, 1975, 1971, 1970, 1966, 1965, 1961, 1960, 1956, 1955, 1952, 1950, 1946, 1941, 1926, 1922, 1921, 1920
815 E 5TH ST	2002, 2001, 1997, 1995, 1992, 1991, 1980, 1971, 1970, 1966, 1965, 1961, 1960, 1956, 1952, 1946, 1945, 1941, 1936, 1930, 1926, 1925, 1922, 1921, 1920
815 W 6TH ST	2002, 2001, 1997, 1995, 1992, 1991, 1986, 1980, 1975, 1971, 1970, 1966, 1965, 1961, 1956, 1955, 1952, 1950, 1946, 1945, 1941, 1936, 1930, 1926, 1925, 1922, 1921, 1920

FINDINGS

Address Researched

Address Not Listed in Research Source

816 BROWN	2002, 2001, 1997, 1995, 1992, 1991, 1986, 1980, 1975, 1971, 1970, 1966, 1965, 1961, 1960, 1956, 1955, 1952, 1950, 1946, 1941, 1936, 1930, 1926, 1925, 1922, 1921
816 BROWN ST	2002, 2001, 1997, 1995, 1992, 1991, 1986, 1980, 1975, 1971, 1970, 1965, 1961, 1955, 1952, 1945, 1926, 1920
817 5TH ST W	2002, 2001, 1997, 1995, 1992, 1991, 1986, 1980, 1975, 1971, 1970, 1966, 1965, 1961, 1960, 1956, 1955, 1952, 1950, 1946, 1945, 1941, 1926, 1922, 1921, 1920
817 E SANTA ANA BLVD	2001, 1997, 1995, 1992, 1971, 1966, 1965, 1961, 1960, 1956, 1955, 1952, 1950, 1946, 1945, 1941, 1936, 1930, 1926, 1925, 1922, 1921, 1920
817 W 5TH ST	2002, 2001, 1997, 1995, 1992, 1991, 1986, 1980, 1975, 1971, 1970, 1966, 1965, 1961, 1956, 1952, 1946, 1945, 1941, 1936, 1930, 1926, 1925, 1922, 1921, 1920
818 5TH E	2002, 2001, 1997, 1995, 1992, 1991, 1986, 1980, 1975, 1971, 1970, 1966, 1965, 1961, 1955, 1950, 1946, 1945, 1941, 1936, 1930, 1926, 1925, 1922, 1921, 1920
818 5TH ST E	2002, 2001, 1997, 1995, 1992, 1991, 1986, 1980, 1975, 1971, 1970, 1966, 1965, 1961, 1960, 1956, 1955, 1952, 1950, 1946, 1945, 1941, 1936, 1926, 1922, 1921, 1920
818 6TH E	2002, 2001, 1997, 1995, 1992, 1991, 1986, 1980, 1975, 1971, 1970, 1966, 1965, 1961, 1960, 1955, 1950, 1946, 1945, 1941, 1936, 1930, 1926, 1925, 1922, 1921, 1920
818 6TH ST E	2002, 2001, 1997, 1995, 1992, 1991, 1986, 1980, 1975, 1971, 1970, 1966, 1965, 1961, 1960, 1956, 1955, 1952, 1950, 1946, 1941, 1926, 1921, 1920
818 6TH ST W	2002, 2001, 1997, 1995, 1992, 1991, 1986, 1980, 1975, 1971, 1970, 1966, 1965, 1961, 1960, 1956, 1955, 1952, 1950, 1946, 1941, 1926, 1920
818 E 5TH ST	2002, 2001, 1997, 1995, 1992, 1991, 1971, 1965, 1961, 1960, 1956, 1952, 1946, 1945, 1941, 1936, 1930, 1926, 1925, 1922, 1921, 1920
818 E 6TH ST	2002, 2001, 1997, 1995, 1992, 1991, 1986, 1980, 1971, 1965, 1961, 1956, 1952, 1945, 1936, 1930, 1926, 1925, 1922, 1921, 1920
818 W 6TH ST	2002, 2001, 1997, 1995, 1992, 1991, 1986, 1980, 1975, 1971, 1970, 1966, 1965, 1961, 1956, 1955, 1952, 1946, 1945, 1941, 1936, 1930, 1926, 1925, 1922, 1921, 1920
819 5TH E	2002, 2001, 1997, 1995, 1992, 1991, 1986, 1980, 1975, 1971, 1970, 1966, 1965, 1961, 1955, 1950, 1946, 1945, 1941, 1936, 1930, 1926, 1925, 1922, 1921, 1920
819 5TH ST E	2002, 2001, 1997, 1995, 1992, 1991, 1986, 1980, 1975, 1971, 1970, 1966, 1965, 1961, 1960, 1956, 1955, 1952, 1950, 1946, 1945, 1941, 1936, 1926, 1920
819 5TH ST W	2002, 2001, 1997, 1995, 1992, 1991, 1986, 1980, 1975, 1971, 1970, 1966, 1965, 1961, 1960, 1956, 1955, 1952, 1950, 1946, 1945, 1941, 1926, 1920
819 6TH ST W	2002, 2001, 1997, 1995, 1992, 1991, 1986, 1980, 1975, 1971, 1970, 1966, 1965, 1961, 1960, 1956, 1955, 1952, 1950, 1946, 1941, 1926, 1920
819 E 5TH ST	2002, 2001, 1997, 1995, 1992, 1991, 1971, 1970, 1965, 1961, 1960, 1956, 1955, 1952, 1946, 1945, 1941, 1936, 1930, 1926, 1925, 1922, 1921, 1920
819 W 5TH ST	2002, 2001, 1997, 1995, 1992, 1991, 1986, 1980, 1975, 1971, 1970, 1966, 1965, 1961, 1960, 1956, 1955, 1952, 1950, 1945, 1936, 1930, 1926, 1925, 1922, 1921, 1920
819 W 6TH ST	2002, 2001, 1997, 1995, 1992, 1991, 1986, 1980, 1975, 1971, 1970, 1966, 1965, 1961, 1956, 1952, 1946, 1945, 1936, 1930, 1926, 1925, 1922, 1921, 1920
820 5TH ST W	2002, 2001, 1997, 1995, 1992, 1991, 1986, 1980, 1975, 1971, 1970, 1966, 1965, 1961, 1960, 1956, 1955, 1952, 1950, 1946, 1945, 1941, 1926, 1922, 1921, 1920
820 6TH ST E	2002, 2001, 1997, 1995, 1992, 1991, 1986, 1980, 1975, 1971, 1970, 1966, 1965, 1961, 1960, 1956, 1955, 1952, 1950, 1946, 1941, 1936, 1930, 1926, 1925, 1922, 1921, 1920

FINDINGS

Address Researched

Address Not Listed in Research Source

820 6TH ST W	2002, 2001, 1997, 1995, 1992, 1991, 1986, 1980, 1975, 1971, 1970, 1966, 1965, 1961, 1960, 1956, 1955, 1952, 1950, 1946, 1941, 1926, 1920
820 W 5TH ST	2002, 2001, 1997, 1995, 1992, 1991, 1986, 1980, 1975, 1971, 1970, 1966, 1965, 1961, 1956, 1955, 1952, 1950, 1946, 1945, 1941, 1936, 1930, 1926, 1925, 1922, 1921, 1920
820 W 6TH ST	2002, 2001, 1997, 1995, 1992, 1991, 1986, 1980, 1975, 1971, 1970, 1966, 1965, 1961, 1956, 1955, 1952, 1946, 1945, 1941, 1936, 1930, 1926, 1925, 1922, 1921, 1920
821 5TH E	2002, 2001, 1997, 1995, 1992, 1991, 1986, 1980, 1975, 1971, 1970, 1966, 1965, 1961, 1955, 1950, 1946, 1945, 1941, 1936, 1930, 1926, 1925, 1922, 1921, 1920
821 5TH ST E	2002, 2001, 1997, 1995, 1992, 1991, 1986, 1980, 1975, 1971, 1970, 1966, 1965, 1961, 1960, 1956, 1955, 1952, 1950, 1946, 1945, 1941, 1936, 1926, 1920
821 5TH ST W	2002, 2001, 1997, 1995, 1992, 1991, 1986, 1980, 1975, 1971, 1970, 1966, 1965, 1961, 1960, 1956, 1955, 1952, 1950, 1946, 1945, 1941, 1936, 1926, 1920
821 E 5TH ST	2002, 2001, 1997, 1995, 1992, 1991, 1980, 1975, 1971, 1965, 1961, 1960, 1956, 1955, 1952, 1950, 1946, 1945, 1941, 1936, 1930, 1926, 1925, 1922, 1921, 1920
822 5TH E	2002, 2001, 1997, 1995, 1992, 1991, 1986, 1980, 1975, 1971, 1970, 1966, 1965, 1961, 1955, 1950, 1946, 1945, 1941, 1936, 1930, 1926, 1925, 1922, 1921
822 5TH ST E	2002, 2001, 1997, 1995, 1992, 1991, 1986, 1980, 1975, 1971, 1970, 1966, 1965, 1961, 1960, 1956, 1955, 1952, 1950, 1946, 1945, 1941, 1926, 1920
822 6TH E	2002, 2001, 1997, 1995, 1992, 1991, 1986, 1980, 1975, 1971, 1970, 1966, 1965, 1961, 1960, 1955, 1950, 1946, 1945, 1941, 1936, 1930, 1926, 1925, 1922, 1921, 1920
822 6TH ST E	2002, 2001, 1997, 1995, 1992, 1991, 1986, 1980, 1975, 1971, 1970, 1966, 1965, 1961, 1960, 1956, 1955, 1952, 1950, 1946, 1941, 1926, 1921, 1920
822 6TH ST W	2002, 2001, 1997, 1995, 1992, 1991, 1986, 1980, 1975, 1971, 1970, 1966, 1965, 1961, 1960, 1956, 1955, 1952, 1950, 1946, 1945, 1941, 1936, 1926, 1920
822 E 5TH ST	2002, 2001, 1997, 1995, 1992, 1991, 1980, 1975, 1971, 1970, 1965, 1961, 1960, 1956, 1955, 1952, 1950, 1945, 1941, 1936, 1930, 1926, 1925, 1922, 1921, 1920
822 E 6TH ST	2002, 2001, 1997, 1995, 1992, 1991, 1971, 1965, 1961, 1956, 1952, 1946, 1945, 1936, 1930, 1926, 1925, 1922, 1921, 1920
822 E SANTA ANA BLVD	2001, 1997, 1995, 1992, 1991, 1986, 1980, 1975, 1971, 1970, 1966, 1965, 1961, 1960, 1956, 1955, 1952, 1950, 1946, 1945, 1941, 1936, 1930, 1926, 1925, 1922, 1921, 1920
823 5TH E	2002, 2001, 1997, 1995, 1992, 1991, 1986, 1980, 1975, 1971, 1970, 1966, 1965, 1961, 1955, 1950, 1946, 1945, 1941, 1936, 1930, 1926, 1925, 1922, 1921, 1920
823 5TH ST E	2002, 2001, 1997, 1995, 1992, 1991, 1986, 1980, 1975, 1971, 1970, 1966, 1965, 1961, 1960, 1956, 1955, 1952, 1950, 1946, 1945, 1941, 1936, 1926, 1921, 1920
823 E 5TH ST	2002, 2001, 1997, 1995, 1992, 1991, 1986, 1971, 1970, 1966, 1965, 1961, 1960, 1956, 1955, 1952, 1945, 1941, 1936, 1930, 1926, 1925, 1922, 1921, 1920
824 5TH E	2002, 2001, 1997, 1995, 1992, 1991, 1986, 1980, 1975, 1971, 1970, 1966, 1965, 1961, 1955, 1950, 1946, 1945, 1941, 1936, 1930, 1926, 1925, 1922, 1921
824 5TH ST E	2002, 2001, 1997, 1995, 1992, 1991, 1986, 1980, 1975, 1971, 1970, 1966, 1965, 1961, 1960, 1956, 1955, 1952, 1950, 1946, 1945, 1941, 1936, 1926, 1920
824 6TH E	2002, 2001, 1997, 1995, 1992, 1991, 1986, 1980, 1975, 1971, 1970, 1966, 1965, 1961, 1960, 1955, 1950, 1946, 1945, 1941, 1936, 1930, 1926, 1925, 1922, 1921, 1920
824 6TH ST E	2002, 2001, 1997, 1995, 1992, 1991, 1986, 1980, 1975, 1971, 1970, 1966, 1965, 1961, 1960, 1956, 1955, 1952, 1950, 1946, 1945, 1941, 1926, 1921, 1920

FINDINGS

Address Researched

Address Not Listed in Research Source

824 E 5TH ST	2002, 2001, 1997, 1995, 1992, 1991, 1980, 1975, 1971, 1970, 1965, 1961, 1960, 1956, 1952, 1946, 1945, 1941, 1936, 1930, 1926, 1925, 1922, 1921, 1920
824 E 6TH ST	2002, 2001, 1997, 1995, 1992, 1991, 1971, 1965, 1961, 1956, 1955, 1952, 1950, 1946, 1945, 1941, 1936, 1930, 1926, 1925, 1922, 1921, 1920
824 W 5TH ST	2002, 2001, 1997, 1995, 1992, 1991, 1986, 1975, 1971, 1970, 1966, 1965, 1961, 1960, 1956, 1955, 1952, 1950, 1946, 1945, 1941, 1936, 1930, 1926, 1925, 1922, 1921, 1920
826 6TH E	2002, 2001, 1997, 1995, 1992, 1991, 1986, 1980, 1975, 1971, 1970, 1966, 1965, 1961, 1960, 1955, 1950, 1946, 1945, 1941, 1936, 1930, 1926, 1925, 1922, 1921, 1920
826 6TH ST E	2002, 2001, 1997, 1995, 1992, 1991, 1986, 1980, 1975, 1971, 1970, 1966, 1965, 1961, 1960, 1956, 1955, 1952, 1950, 1946, 1941, 1926, 1921, 1920
826 E 6TH ST	2002, 2001, 1997, 1995, 1992, 1991, 1986, 1971, 1965, 1961, 1956, 1952, 1945, 1936, 1930, 1926, 1925, 1922, 1921, 1920
827 5TH E	2002, 2001, 1997, 1995, 1992, 1991, 1986, 1980, 1975, 1971, 1970, 1966, 1965, 1961, 1955, 1950, 1946, 1945, 1941, 1936, 1930, 1926, 1925, 1922, 1921, 1920
827 5TH ST E	2002, 2001, 1997, 1995, 1992, 1991, 1986, 1980, 1975, 1971, 1970, 1966, 1965, 1961, 1960, 1956, 1955, 1952, 1950, 1946, 1945, 1941, 1926, 1921, 1920
827 E 5TH ST	2002, 2001, 1997, 1995, 1992, 1991, 1986, 1980, 1975, 1971, 1970, 1965, 1961, 1960, 1956, 1952, 1945, 1936, 1930, 1926, 1925, 1922, 1921, 1920
836 W 6TH ST	2002, 2001, 1997, 1995, 1992, 1991, 1986, 1980, 1975, 1971, 1966, 1965, 1961, 1960, 1956, 1955, 1952, 1950, 1946, 1945, 1941, 1936, 1930, 1926, 1925, 1922, 1921, 1920
846 E 6TH ST	2002, 2001, 1997, 1995, 1992, 1991, 1986, 1980, 1971, 1970, 1965, 1961, 1960, 1956, 1955, 1952, 1950, 1946, 1945, 1941, 1936, 1930, 1926, 1925, 1922, 1921, 1920
850 BROWN ST	2001, 1997, 1995, 1992, 1991, 1986, 1980, 1975, 1971, 1970, 1966, 1965, 1961, 1960, 1956, 1955, 1952, 1950, 1946, 1945, 1941, 1936, 1930, 1926, 1925, 1922, 1921, 1920
900 5TH ST E	2002, 2001, 1997, 1995, 1992, 1991, 1986, 1980, 1975, 1971, 1970, 1966, 1965, 1961, 1960, 1956, 1955, 1952, 1950, 1946, 1945, 1941, 1930, 1926, 1925, 1922, 1921, 1920
901 5TH E	2002, 2001, 1997, 1995, 1992, 1991, 1986, 1980, 1975, 1971, 1970, 1966, 1965, 1961, 1955, 1950, 1946, 1945, 1941, 1936, 1930, 1926, 1925, 1922, 1921, 1920
901 5TH ST E	2002, 2001, 1997, 1995, 1992, 1991, 1986, 1980, 1975, 1971, 1970, 1966, 1965, 1961, 1960, 1956, 1955, 1952, 1950, 1946, 1945, 1941, 1936, 1926, 1922, 1921, 1920
901 6TH E	2002, 2001, 1997, 1995, 1992, 1991, 1986, 1980, 1975, 1971, 1970, 1966, 1965, 1961, 1960, 1955, 1950, 1946, 1945, 1941, 1936, 1930, 1926, 1925, 1922, 1921
901 6TH ST E	2002, 2001, 1997, 1995, 1992, 1991, 1986, 1980, 1975, 1971, 1970, 1966, 1965, 1961, 1960, 1956, 1955, 1952, 1950, 1946, 1941, 1926, 1920
901 BROWN ST	2002, 2001, 1997, 1995, 1992, 1991, 1975, 1971, 1970, 1961, 1952, 1950, 1946, 1945, 1941, 1936, 1930, 1926, 1925, 1922, 1921, 1920
901 Brown St	2002, 2001, 1997, 1995, 1992, 1991, 1975, 1971, 1970, 1961, 1952, 1950, 1946, 1945, 1941, 1936, 1930, 1926, 1925, 1922, 1921, 1920
901 E 5TH ST	2001, 1997, 1992, 1971, 1965, 1961, 1960, 1956, 1952, 1945, 1936, 1930, 1926, 1925, 1922, 1921, 1920
901 E 6TH ST	2001, 1997, 1992, 1986, 1980, 1975, 1971, 1970, 1965, 1961, 1956, 1955, 1952, 1950, 1946, 1945, 1941, 1936, 1930, 1926, 1925, 1922, 1921, 1920

FINDINGS

Address Researched

Address Not Listed in Research Source

902 5TH E	2002, 2001, 1997, 1995, 1992, 1991, 1986, 1980, 1975, 1971, 1970, 1966, 1965, 1961, 1955, 1950, 1946, 1945, 1941, 1936, 1930, 1926, 1925, 1922, 1921
902 5TH ST E	2002, 2001, 1997, 1995, 1992, 1991, 1986, 1980, 1975, 1971, 1970, 1966, 1965, 1961, 1960, 1956, 1955, 1952, 1950, 1946, 1945, 1941, 1926, 1921, 1920
902 5TH ST W	2002, 2001, 1997, 1995, 1992, 1991, 1986, 1980, 1975, 1971, 1970, 1966, 1965, 1961, 1960, 1956, 1955, 1952, 1950, 1946, 1945, 1941, 1926, 1925, 1922, 1921, 1920
902 BROWN	2002, 2001, 1997, 1995, 1992, 1991, 1986, 1980, 1975, 1971, 1970, 1966, 1965, 1961, 1960, 1956, 1955, 1952, 1950, 1946, 1941, 1936, 1930, 1926, 1925, 1922, 1921
902 BROWN ST	2001, 1997, 1995, 1992, 1991, 1986, 1980, 1975, 1971, 1970, 1966, 1961, 1952, 1946, 1945, 1926, 1920
902 E 5TH ST	2001, 1997, 1995, 1992, 1991, 1986, 1975, 1971, 1970, 1965, 1961, 1960, 1956, 1955, 1952, 1950, 1946, 1945, 1941, 1936, 1930, 1926, 1925, 1922, 1921, 1920
902 W 5TH ST	2002, 2001, 1997, 1995, 1992, 1991, 1986, 1980, 1975, 1971, 1970, 1966, 1965, 1961, 1956, 1952, 1945, 1941, 1936, 1930, 1926, 1925, 1922, 1921, 1920
903 5TH ST W	2002, 2001, 1997, 1995, 1992, 1991, 1986, 1980, 1975, 1971, 1970, 1966, 1965, 1961, 1960, 1956, 1955, 1952, 1950, 1946, 1945, 1941, 1926, 1920
903 6TH ST E	2002, 2001, 1997, 1995, 1992, 1991, 1986, 1980, 1975, 1971, 1970, 1966, 1965, 1961, 1960, 1956, 1955, 1952, 1950, 1946, 1945, 1941, 1936, 1926, 1922, 1921, 1920
905 Brown St	2002, 2001, 1997, 1995, 1992, 1975, 1971, 1970, 1965, 1961, 1952, 1946, 1941, 1926, 1922, 1921, 1920
907 6TH E	2002, 2001, 1997, 1995, 1992, 1991, 1986, 1980, 1975, 1971, 1970, 1966, 1965, 1961, 1960, 1955, 1950, 1946, 1945, 1941, 1936, 1930, 1926, 1925, 1922, 1921, 1920
907 6TH ST E	2002, 2001, 1997, 1995, 1992, 1991, 1986, 1980, 1975, 1971, 1970, 1966, 1965, 1961, 1960, 1956, 1955, 1952, 1950, 1946, 1941, 1926, 1920
907 BROWN	2002, 2001, 1997, 1995, 1992, 1991, 1986, 1980, 1975, 1971, 1970, 1966, 1965, 1961, 1960, 1956, 1955, 1952, 1950, 1946, 1941, 1936, 1930, 1926, 1925, 1922, 1921, 1920
907 BROWN ST	2002, 2001, 1997, 1995, 1992, 1991, 1986, 1980, 1975, 1971, 1970, 1966, 1965, 1961, 1960, 1956, 1955, 1952, 1950, 1946, 1945, 1941, 1926, 1922, 1921, 1920
907 E 6TH	2002, 2001, 1997, 1995, 1992, 1991, 1986, 1980, 1975, 1971, 1966, 1965, 1961, 1960, 1956, 1955, 1952, 1950, 1946, 1945, 1941, 1936, 1930, 1926, 1925, 1922, 1921, 1920
907 E 6TH ST	2002, 2001, 1997, 1995, 1992, 1991, 1986, 1980, 1975, 1971, 1966, 1965, 1961, 1956, 1952, 1946, 1945, 1941, 1936, 1930, 1926, 1925, 1922, 1921, 1920
908 BROWN	2002, 2001, 1997, 1995, 1992, 1991, 1986, 1980, 1975, 1971, 1970, 1966, 1965, 1961, 1960, 1956, 1955, 1952, 1950, 1946, 1941, 1936, 1930, 1926, 1925, 1922, 1921
908 BROWN ST	2002, 2001, 1997, 1995, 1992, 1991, 1986, 1975, 1971, 1970, 1961, 1952, 1945, 1941, 1926, 1920
909 BROWN	2002, 2001, 1997, 1995, 1992, 1991, 1986, 1980, 1975, 1971, 1970, 1966, 1965, 1961, 1960, 1956, 1955, 1952, 1950, 1946, 1941, 1936, 1930, 1926, 1925, 1922, 1921, 1920
909 BROWN ST	2002, 2001, 1997, 1995, 1992, 1991, 1986, 1980, 1975, 1971, 1970, 1965, 1961, 1955, 1952, 1950, 1946, 1945, 1941, 1926, 1922, 1921, 1920
910 6TH E	2002, 2001, 1997, 1995, 1992, 1991, 1986, 1980, 1975, 1971, 1970, 1966, 1965, 1961, 1960, 1955, 1950, 1946, 1945, 1941, 1936, 1930, 1926, 1925, 1922, 1921

FINDINGS

Address Researched

Address Not Listed in Research Source

910 6TH ST E	2002, 2001, 1997, 1995, 1992, 1991, 1986, 1980, 1975, 1971, 1970, 1966, 1965, 1961, 1960, 1956, 1955, 1952, 1950, 1946, 1941, 1926, 1920
910 BROWN	2002, 2001, 1997, 1995, 1992, 1991, 1986, 1980, 1975, 1971, 1970, 1966, 1965, 1961, 1960, 1956, 1955, 1952, 1950, 1946, 1941, 1936, 1930, 1926, 1925, 1922, 1921, 1920
910 E 6TH ST	2002, 2001, 1997, 1995, 1992, 1991, 1986, 1980, 1975, 1971, 1970, 1966, 1965, 1961, 1956, 1952, 1946, 1945, 1941, 1936, 1930, 1926, 1925, 1922, 1921, 1920
911 6TH E	2002, 2001, 1997, 1995, 1992, 1991, 1986, 1980, 1975, 1971, 1970, 1966, 1965, 1961, 1960, 1955, 1950, 1946, 1945, 1941, 1936, 1930, 1926, 1925, 1922, 1921
911 6TH ST E	2002, 2001, 1997, 1995, 1992, 1991, 1986, 1980, 1975, 1971, 1970, 1966, 1965, 1961, 1960, 1956, 1955, 1952, 1950, 1946, 1941, 1926, 1920
911 BROWN ST	2001, 1997, 1995, 1992, 1991, 1975, 1971, 1970, 1966, 1965, 1961, 1952, 1946, 1945, 1941, 1926, 1922, 1921, 1920
911 E 6TH ST	2002, 2001, 1997, 1995, 1992, 1991, 1986, 1980, 1975, 1971, 1970, 1965, 1961, 1956, 1952, 1950, 1946, 1945, 1941, 1936, 1930, 1926, 1925, 1922, 1921, 1920
919 E 6TH ST	2001, 1997, 1995, 1992, 1991, 1986, 1980, 1975, 1971, 1965, 1961, 1956, 1952, 1950, 1946, 1945, 1941, 1936, 1930, 1926, 1925, 1922, 1921, 1920
920 6TH E	2002, 2001, 1997, 1995, 1992, 1991, 1986, 1980, 1975, 1971, 1970, 1966, 1965, 1961, 1960, 1955, 1952, 1950, 1946, 1945, 1941, 1936, 1930, 1926, 1925, 1922, 1921, 1920
920 E 6TH ST	2001, 1997, 1992, 1980, 1971, 1965, 1961, 1956, 1952, 1946, 1945, 1941, 1936, 1930, 1926, 1925, 1922, 1921, 1920
932 6TH E	2002, 2001, 1997, 1995, 1992, 1991, 1986, 1980, 1975, 1971, 1970, 1966, 1965, 1961, 1960, 1956, 1955, 1952, 1950, 1946, 1945, 1941, 1936, 1930, 1926, 1925, 1922, 1921
932 6TH ST E	2002, 2001, 1997, 1995, 1992, 1991, 1986, 1980, 1975, 1971, 1970, 1966, 1965, 1961, 1960, 1956, 1955, 1952, 1950, 1946, 1945, 1941, 1936, 1930, 1926, 1920

**EDR-Radius
Map Report**

Appendix F



City of Santa Ana Agency 49 Parcels


Garfield Street

Santa Ana, CA 92701

Inquiry Number: 2724192.2s

March 18, 2010

The EDR Radius Map™ Report with GeoCheck®



440 Wheelers Farms Road
Milford, CT 06461
Toll Free: 800.352.0050
www.edrnet.com

TABLE OF CONTENTS

<u>SECTION</u>	<u>PAGE</u>
Executive Summary	ES1
Overview Map	2
Detail Map	3
Map Findings Summary	4
Map Findings	8
Orphan Summary	206
Government Records Searched/Data Currency Tracking	GR-1
 <u>GEOCHECK ADDENDUM</u>	
Physical Setting Source Addendum	A-1
Physical Setting Source Summary	A-2
Physical Setting SSURGO Soil Map	A-6
Physical Setting Source Map	A-8
Physical Setting Source Map Findings	A-9
Physical Setting Source Records Searched	A-31

Thank you for your business.
Please contact EDR at 1-800-352-0050
with any questions or comments.

Disclaimer - Copyright and Trademark Notice

This Report contains certain information obtained from a variety of public and other sources reasonably available to Environmental Data Resources, Inc. It cannot be concluded from this Report that coverage information for the target and surrounding properties does not exist from other sources. **NO WARRANTY EXPRESSED OR IMPLIED, IS MADE WHATSOEVER IN CONNECTION WITH THIS REPORT. ENVIRONMENTAL DATA RESOURCES, INC. SPECIFICALLY DISCLAIMS THE MAKING OF ANY SUCH WARRANTIES, INCLUDING WITHOUT LIMITATION, MERCHANTABILITY OR FITNESS FOR A PARTICULAR USE OR PURPOSE. ALL RISK IS ASSUMED BY THE USER. IN NO EVENT SHALL ENVIRONMENTAL DATA RESOURCES, INC. BE LIABLE TO ANYONE, WHETHER ARISING OUT OF ERRORS OR OMISSIONS, NEGLIGENCE, ACCIDENT OR ANY OTHER CAUSE, FOR ANY LOSS OF DAMAGE, INCLUDING, WITHOUT LIMITATION, SPECIAL, INCIDENTAL, CONSEQUENTIAL, OR EXEMPLARY DAMAGES. ANY LIABILITY ON THE PART OF ENVIRONMENTAL DATA RESOURCES, INC. IS STRICTLY LIMITED TO A REFUND OF THE AMOUNT PAID FOR THIS REPORT.** Purchaser accepts this Report "AS IS". Any analyses, estimates, ratings, environmental risk levels or risk codes provided in this Report are provided for illustrative purposes only, and are not intended to provide, nor should they be interpreted as providing any facts regarding, or prediction or forecast of, any environmental risk for any property. Only a Phase I Environmental Site Assessment performed by an environmental professional can provide information regarding the environmental risk for any property. Additionally, the information provided in this Report is not to be construed as legal advice.

Copyright 2010 by Environmental Data Resources, Inc. All rights reserved. Reproduction in any media or format, in whole or in part, of any report or map of Environmental Data Resources, Inc., or its affiliates, is prohibited without prior written permission.

EDR and its logos (including Sanborn and Sanborn Map) are trademarks of Environmental Data Resources, Inc. or its affiliates. All other trademarks used herein are the property of their respective owners.

EXECUTIVE SUMMARY

A search of available environmental records was conducted by Environmental Data Resources, Inc (EDR). The report was designed to assist parties seeking to meet the search requirements of EPA's Standards and Practices for All Appropriate Inquiries (40 CFR Part 312), the ASTM Standard Practice for Environmental Site Assessments (E 1527-05) or custom requirements developed for the evaluation of environmental risk associated with a parcel of real estate.

TARGET PROPERTY INFORMATION

ADDRESS

GARFIELD STREET
SANTA ANA, CA 92701

COORDINATES

Latitude (North): 33.750500 - 33° 45' 1.8"
Longitude (West): 117.860700 - 117° 51' 38.5"
Universal Transverse Mercator: Zone 11
UTM X (Meters): 420281.7
UTM Y (Meters): 3734631.5
Elevation: 132 ft. above sea level

USGS TOPOGRAPHIC MAP ASSOCIATED WITH TARGET PROPERTY

Target Property Map: 33117-G7 ORANGE, CA
Most Recent Revision: 1981

Southeast Map: ,
Most Recent Revision: 0

South Map: 33117-F7 TUSTIN, CA
Most Recent Revision: 1981

West Map: 33117-G8 ANAHEIM, CA
Most Recent Revision: 1981

AERIAL PHOTOGRAPHY IN THIS REPORT

Photo Year: 2005
Source: USDA

TARGET PROPERTY SEARCH RESULTS

The target property was not listed in any of the databases searched by EDR.

EXECUTIVE SUMMARY

DATABASES WITH NO MAPPED SITES

No mapped sites were found in EDR's search of available ("reasonably ascertainable ") government records either on the target property or within the search radius around the target property for the following databases:

STANDARD ENVIRONMENTAL RECORDS

Federal NPL site list

NPL..... National Priority List
Proposed NPL..... Proposed National Priority List Sites
NPL LIENS..... Federal Superfund Liens

Federal Delisted NPL site list

Delisted NPL..... National Priority List Deletions

Federal CERCLIS list

FEDERAL FACILITY..... Federal Facility Site Information listing

Federal CERCLIS NFRAP site List

CERC-NFRAP..... CERCLIS No Further Remedial Action Planned

Federal RCRA non-CORRACTS TSD facilities list

RCRA-TSDF..... RCRA - Treatment, Storage and Disposal

Federal RCRA generators list

RCRA-LQG..... RCRA - Large Quantity Generators
RCRA-CESQG..... RCRA - Conditionally Exempt Small Quantity Generator

Federal institutional controls / engineering controls registries

US ENG CONTROLS..... Engineering Controls Sites List
US INST CONTROL..... Sites with Institutional Controls

Federal ERNS list

ERNS..... Emergency Response Notification System

State- and tribal - equivalent NPL

RESPONSE..... State Response Sites

State and tribal leaking storage tank lists

INDIAN LUST..... Leaking Underground Storage Tanks on Indian Land

State and tribal registered storage tank lists

INDIAN UST..... Underground Storage Tanks on Indian Land

EXECUTIVE SUMMARY

FEMA UST..... Underground Storage Tank Listing

State and tribal voluntary cleanup sites

INDIAN VCP..... Voluntary Cleanup Priority Listing
VCP..... Voluntary Cleanup Program Properties

ADDITIONAL ENVIRONMENTAL RECORDS

Local Brownfield lists

US BROWNFIELDSDS..... A Listing of Brownfields Sites

Local Lists of Landfill / Solid Waste Disposal Sites

DEBRIS REGION 9..... Torres Martinez Reservation Illegal Dump Site Locations
ODI..... Open Dump Inventory
HAULERS..... Registered Waste Tire Haulers Listing
INDIAN ODI..... Report on the Status of Open Dumps on Indian Lands

Local Lists of Hazardous waste / Contaminated Sites

US CDL..... Clandestine Drug Labs
HIST Cal-Sites..... Historical Calsites Database
Toxic Pits..... Toxic Pits Cleanup Act Sites
CDL..... Clandestine Drug Labs
US HIST CDL..... National Clandestine Laboratory Register

Local Land Records

LIENS 2..... CERCLA Lien Information
LUCIS..... Land Use Control Information System
LIENS..... Environmental Liens Listing
DEED..... Deed Restriction Listing

Records of Emergency Release Reports

HMIRS..... Hazardous Materials Information Reporting System
CHMIRS..... California Hazardous Material Incident Report System
LDS..... Land Disposal Sites Listing
MCS..... Military Cleanup Sites Listing
Orange Co. Industrial Site..... List of Industrial Site Cleanups

Other Ascertainable Records

DOT OPS..... Incident and Accident Data
DOD..... Department of Defense Sites
FUDS..... Formerly Used Defense Sites
CONSENT..... Superfund (CERCLA) Consent Decrees
ROD..... Records Of Decision
UMTRA..... Uranium Mill Tailings Sites
MINES..... Mines Master Index File
TRIS..... Toxic Chemical Release Inventory System
TSCA..... Toxic Substances Control Act

EXECUTIVE SUMMARY

FTTS.....	FIFRA/ TSCA Tracking System - FIFRA (Federal Insecticide, Fungicide, & Rodenticide Act)/TSCA (Toxic Substances Control Act)
HIST FTTS.....	FIFRA/TSCA Tracking System Administrative Case Listing
SSTS.....	Section 7 Tracking Systems
ICIS.....	Integrated Compliance Information System
PADS.....	PCB Activity Database System
MLTS.....	Material Licensing Tracking System
RADINFO.....	Radiation Information Database
FINDS.....	Facility Index System/Facility Registry System
RAATS.....	RCRA Administrative Action Tracking System
CA BOND EXP. PLAN.....	Bond Expenditure Plan
CA WDS.....	Waste Discharge System
NPDES.....	NPDES Permits Listing
Cortese.....	"Cortese" Hazardous Waste & Substances Sites List
WIP.....	Well Investigation Program Case List
INDIAN RESERV.....	Indian Reservations
SCRD DRYCLEANERS.....	State Coalition for Remediation of Drycleaners Listing
FINANCIAL ASSURANCE.....	Financial Assurance Information Listing
HWT.....	Registered Hazardous Waste Transporter Database
COAL ASH EPA.....	Coal Combustion Residues Surface Impoundments List
PCB TRANSFORMER.....	PCB Transformer Registration Database
COAL ASH DOE.....	Sleam-Electric Plan Operation Data
MWMP.....	Medical Waste Management Program Listing

SURROUNDING SITES: SEARCH RESULTS

Surrounding sites were identified in the following databases.

Elevations have been determined from the USGS Digital Elevation Model and should be evaluated on a relative (not an absolute) basis. Relative elevation information between sites of close proximity should be field verified. Sites with an elevation equal to or higher than the target property have been differentiated below from sites with an elevation lower than the target property. Page numbers and map identification numbers refer to the EDR Radius Map report where detailed data on individual sites can be reviewed.

Sites listed in ***bold italics*** are in multiple databases.

Unmappable (orphan) sites are not considered in the foregoing analysis.

STANDARD ENVIRONMENTAL RECORDS

Federal CERCLIS list

CERCLIS: The Comprehensive Environmental Response, Compensation and Liability Information System contains data on potentially hazardous waste sites that have been reported to the USEPA by states, municipalities, private companies and private persons, pursuant to Section 103 of the Comprehensive Environmental Response, Compensation and Liability Act (CERCLA). CERCLIS contains sites which are either proposed to or on the National Priorities List (NPL) and sites which are in the screening and assessment phase for possible inclusion on the NPL.

A review of the CERCLIS list, as provided by EDR, and dated 06/30/2009 has revealed that there are 2 CERCLIS sites within approximately 0.625 miles of the target property.

EXECUTIVE SUMMARY

<u>Equal/Higher Elevation</u>	<u>Address</u>	<u>Direction / Distance</u>	<u>Map ID</u>	<u>Page</u>
FREEWAY AUTO WRECKERS	1041 EAST 6TH STREET	E 1/4 - 1/2 (0.311 mi.)	T70	77

<u>Lower Elevation</u>	<u>Address</u>	<u>Direction / Distance</u>	<u>Map ID</u>	<u>Page</u>
OLD DRY CLEANER	205 S MAIN ST	SW 1/2 - 1 (0.582 mi.)	AO157	177

Federal RCRA CORRACTS facilities list

CORRACTS: CORRACTS is a list of handlers with RCRA Corrective Action Activity. This report shows which nationally-defined corrective action core events have occurred for every handler that has had corrective action activity.

A review of the CORRACTS list, as provided by EDR, and dated 12/11/2009 has revealed that there is 1 CORRACTS site within approximately 1.125 miles of the target property.

<u>Lower Elevation</u>	<u>Address</u>	<u>Direction / Distance</u>	<u>Map ID</u>	<u>Page</u>
EECO	1441 EAST CHESTNUT AVEN	SE 1/2 - 1 (0.845 mi.)	AP163	186

Federal RCRA generators list

RCRA-SQG: RCRAInfo is EPA's comprehensive information system, providing access to data supporting the Resource Conservation and Recovery Act (RCRA) of 1976 and the Hazardous and Solid Waste Amendments (HSWA) of 1984. The database includes selective information on sites which generate, transport, store, treat and/or dispose of hazardous waste as defined by the Resource Conservation and Recovery Act (RCRA). Small quantity generators (SQGs) generate between 100 kg and 1,000 kg of hazardous waste per month.

A review of the RCRA-SQG list, as provided by EDR, and dated 01/13/2010 has revealed that there are 24 RCRA-SQG sites within approximately 0.375 miles of the target property.

<u>Equal/Higher Elevation</u>	<u>Address</u>	<u>Direction / Distance</u>	<u>Map ID</u>	<u>Page</u>
GOLDEN WEST CIRCUITS INC	624 N POINSETTIA ST	E 1/8 - 1/4 (0.133 mi.)	C7	12
S G ROOFING	1000 E 6TH ST	ESE 1/8 - 1/4 (0.182 mi.)	D25	29
WEST COAST CAB	941 SANTIAGO	NE 1/8 - 1/4 (0.218 mi.)	I33	39
MADISON MATERIALS	1035 E 4TH ST	ESE 1/4 - 1/2 (0.308 mi.)	S67	72
FREEWAY AUTO WRECKERS	1041 E 6TH ST	E 1/4 - 1/2 (0.311 mi.)	T71	79
ORANGE COUNTY FRUIT STREET SHO	1102 E FRUIT ST	ENE 1/4 - 1/2 (0.312 mi.)	U75	84
ORANGE COUNTY FACILITY OPER HQ	1143 EAST FRUIT STREET	ENE 1/4 - 1/2 (0.356 mi.)	U100	114
LIEBERT SCRAP METALS INC	1051 E SIXTH ST	E 1/4 - 1/2 (0.361 mi.)	AA102	118
CONNELLY MACH	420 TERMINAL ST	ESE 1/4 - 1/2 (0.371 mi.)	Z112	128

<u>Lower Elevation</u>	<u>Address</u>	<u>Direction / Distance</u>	<u>Map ID</u>	<u>Page</u>
HEMINGWAYS GARAGE	818 E FOURTH ST	S 1/8 - 1/4 (0.171 mi.)	F19	23
FORD TRUCK PARTS	518 N POINSETTA	ESE 1/8 - 1/4 (0.201 mi.)	29	35
FEDERAL DISPOSAL SERVICES	922 E 4TH ST	SE 1/8 - 1/4 (0.202 mi.)	H32	38
GROVER BODY SHOP	509 E 4TH ST	SW 1/8 - 1/4 (0.232 mi.)	J35	41
TOM'S TRUCK CENTER INC	936 E 3RD ST	SSE 1/4 - 1/2 (0.264 mi.)	42	49
RICE AUTO PARTS	905 E 2ND ST	SSE 1/4 - 1/2 (0.303 mi.)	R64	68
BERTS FOREIGN CAR SERVICE INC	518 EAST SECOND ST	SSW 1/4 - 1/2 (0.313 mi.)	O80	90
CUSTOM AUTO SERVICE INC	302 FRENCH ST	SW 1/4 - 1/2 (0.321 mi.)	82	93

EXECUTIVE SUMMARY

<u>Lower Elevation</u>	<u>Address</u>	<u>Direction / Distance</u>	<u>Map ID</u>	<u>Page</u>
MENCHACA AUTO RPR	120 N LACY	S 1/4 - 1/2 (0.329 mi.)	V84	94
HEMINGWAYS GARAGE	829 E FIRST	SSE 1/4 - 1/2 (0.335 mi.)	R86	98
KGM CLUTCHES	610 E FIRST ST	S 1/4 - 1/2 (0.346 mi.)	V88	100
1ST AUTO BODY	806 E 1ST ST	S 1/4 - 1/2 (0.352 mi.)	V92	104
JAPANESE MTRS	826 E 1ST ST	SSE 1/4 - 1/2 (0.354 mi.)	97	106
PACIFIC BELL	507 N BUSH ST	WSW 1/4 - 1/2 (0.355 mi.)	Y99	108
CLASSIC CLEANERS	423 E 1ST ST	SSW 1/4 - 1/2 (0.373 mi.)	114	131

State- and tribal - equivalent CERCLIS

ENVIROSTOR: The Department of Toxic Substances Control's (DTSC's) Site Mitigation and Brownfields Reuse Program's (SMBRP's) EnviroStor database identifies sites that have known contamination or sites for which there may be reasons to investigate further. The database includes the following site types: Federal Superfund sites (National Priorities List (NPL)); State Response, including Military Facilities and State Superfund; Voluntary Cleanup; and School sites. EnviroStor provides similar information to the information that was available in CalSites, and provides additional site information, including, but not limited to, identification of formerly-contaminated properties that have been released for reuse, properties where environmental deed restrictions have been recorded to prevent inappropriate land uses, and risk characterization information that is used to assess potential impacts to public health and the environment at contaminated sites.

A review of the ENVIROSTOR list, as provided by EDR, and dated 02/08/2010 has revealed that there are 11 ENVIROSTOR sites within approximately 1.125 miles of the target property.

<u>Equal/Higher Elevation</u>	<u>Address</u>	<u>Direction / Distance</u>	<u>Map ID</u>	<u>Page</u>
SANTIAGO AVENUE AND 6TH STREET Status: Inactive - Needs Evaluation	609 POINSETTIA STREET	E 1/8 - 1/4 (0.154 mi.)	C17	21
POINSETTIA/CIVIC CENTER Status: Inactive - Needs Evaluation	931 POINSETTIA STREET	N 1/4 - 1/2 (0.269 mi.)	M45	53
FREEWAY AUTO WRECKERS Status: Inactive - Needs Evaluation	1041 EAST 6TH STREET	E 1/4 - 1/2 (0.311 mi.)	T70	77
DAVIS ELEMENTARY SCHOOL EXPANS Status: Inactive - Needs Evaluation	605/611/615 EAST WASHIN	NNW 1/4 - 1/2 (0.362 mi.)	AB105	120
REMINGTON ELEMENTARY REDEVELOP Status: Inactive - Needs Evaluation	1325 EAST FOURTH STREET	ESE 1/2 - 1 (0.560 mi.)	AK153	172

<u>Lower Elevation</u>	<u>Address</u>	<u>Direction / Distance</u>	<u>Map ID</u>	<u>Page</u>
RICE AUTO PARTS(FORMER) Status: Refer: 1248 Local Agency	905 EAST 2ND STREET	SSE 1/4 - 1/2 (0.303 mi.)	R63	67
GRANT ELEMENTARY SCHOOL Status: Inactive - Needs Evaluation	333 EAST WALNUT STREET	SSW 1/4 - 1/2 (0.472 mi.)	128	151
G AND H RADIATOR SERVICE Status: Refer: Other Agency	120 SOUTH MAIN STREET	SW 1/2 - 1 (0.541 mi.)	AI144	166
SANTA ANA USD LATHROP INTERMED Status: Active	1441 E CHESTNUT AVE	SE 1/2 - 1 (0.845 mi.)	AP162	184
RAYMOND VILLA SCHOOL Status: Refer: RCRA	1441 EAST CHESTNUT AVEN	SE 1/2 - 1 (0.845 mi.)	AP164	202
E. CHESTNUT SA PROPERTY Status: Refer: 1248 Local Agency	1538 E. CHESTNUT AVE	ESE 1 - 2 (1.071 mi.)	165	205

EXECUTIVE SUMMARY

State and tribal landfill and/or solid waste disposal site lists

SWF/LF: The Solid Waste Facilities/Landfill Sites records typically contain an inventory of solid waste disposal facilities or landfills in a particular state. The data come from the Integrated Waste Management Board's Solid Waste Information System (SWIS) database.

A review of the SWF/LF list, as provided by EDR, and dated 02/22/2010 has revealed that there is 1 SWF/LF site within approximately 0.625 miles of the target property.

<u>Equal/Higher Elevation</u>	<u>Address</u>	<u>Direction / Distance</u>	<u>Map ID</u>	<u>Page</u>
MADISON MATERIALS, INC.	1035 EAST FOURTH STREET	ESE 1/4 - 1/2 (0.309 mi.)	S68	76

State and tribal leaking storage tank lists

LUST: The Leaking Underground Storage Tank Incident Reports contain an inventory of reported leaking underground storage tank incidents. The data come from the State Water Resources Control Board Leaking Underground Storage Tank Information System.

A review of the LUST list, as provided by EDR, and dated 02/05/2010 has revealed that there are 50 LUST sites within approximately 0.625 miles of the target property.

<u>Equal/Higher Elevation</u>	<u>Address</u>	<u>Direction / Distance</u>	<u>Map ID</u>	<u>Page</u>
AMERICAN CONCRETE CUTTING, INC Status: Completed - Case Closed	620 N. POINSETTIA STREE	E 1/8 - 1/4 (0.136 mi.)	C9	16
SANTA ANA DIESEL Status: Completed - Case Closed	730 N POINSETTIA ST	NNE 1/8 - 1/4 (0.142 mi.)	A12	18
SANTA ANA DIESEL	730 POINSETTIA ST	NNE 1/8 - 1/4 (0.144 mi.)	15	19
KNOX INDUSTRIAL SUPPLY	1000 MCFADDEN AVE	ESE 1/8 - 1/4 (0.176 mi.)	D22	26
BARRE ENGINEERING & CONSTRUCTI Status: Completed - Case Closed	1000 E 6TH ST	ESE 1/8 - 1/4 (0.181 mi.)	D23	28
BARRE ENGINEERING & CONSTRUCTI	1000 6TH ST	ESE 1/8 - 1/4 (0.182 mi.)	D24	28
SOUTHERN PACIFIC TRANS. CO. Status: Completed - Case Closed	930 POINSETTIA ST	N 1/4 - 1/2 (0.269 mi.)	M46	56
REED THOMAS CO.	1025 SANTIAGO ST	NNE 1/4 - 1/2 (0.291 mi.)	Q58	64
REED THOMAS CO. Status: Open - Site Assessment	1025 N SANTIAGO ST	NNE 1/4 - 1/2 (0.292 mi.)	Q59	66
FRUIT STREET FUELING STATION	1102 FRUIT ST	ENE 1/4 - 1/2 (0.312 mi.)	U73	81
ORANGE COUNTY FRUIT STREET SHO	1102 E FRUIT ST	ENE 1/4 - 1/2 (0.312 mi.)	U75	84
FRUIT STREET FUELING STATION Status: Completed - Case Closed	1102 E FRUIT ST	ENE 1/4 - 1/2 (0.313 mi.)	U78	89
ORANGE CO. GSA/TRANSPORTATION Status: Completed - Case Closed	1102 E FRUIT ST	ENE 1/4 - 1/2 (0.313 mi.)	U79	90
FORMER ANAHEIM CAR WASH Status: Open - Remediation	900 LINCOLN AVE	NE 1/4 - 1/2 (0.330 mi.)	W85	97
HPL MECHANICAL	1041 LOGAN ST	NE 1/4 - 1/2 (0.348 mi.)	X89	101
HPL MECHANICAL Status: Open - Site Assessment	1041 N LOGAN ST	NE 1/4 - 1/2 (0.348 mi.)	X90	104
JASCO CHEMICAL Status: Completed - Case Closed	1008 N FULLER ST	NE 1/4 - 1/2 (0.372 mi.)	W113	131
JASCO CHEMICAL	1008 FULLER ST	NE 1/4 - 1/2 (0.374 mi.)	W115	134

EXECUTIVE SUMMARY

<u>Equal/Higher Elevation</u>	<u>Address</u>	<u>Direction / Distance</u>	<u>Map ID</u>	<u>Page</u>
NICKEY'S PETROLEUM Status: Open - Site Assessment	1335 N SANTIAGO ST	N 1/4 - 1/2 (0.401 mi.)	AC121	145
NICKEY'S PETROLEUM	1335 SANTIAGO ST	N 1/4 - 1/2 (0.401 mi.)	AC122	146
JOHNSON ENTERPRISES	1321 LOGAN ST	NNE 1/4 - 1/2 (0.447 mi.)	AE124	147
JOHNSON ENTERPRISES Status: Completed - Case Closed	1321 N LOGAN ST	NNE 1/4 - 1/2 (0.451 mi.)	AE125	149
SANTA ANA UNIFIED SCHOOL DIST. Status: Completed - Case Closed	1405 FRENCH ST	NNW 1/4 - 1/2 (0.473 mi.)	AG130	155
ORANGE COUNTY REGISTER Status: Open - Verification Monitoring	625 N GRAND AVE	E 1/2 - 1 (0.511 mi.)	AH134	157
ORANGE COUNTY REGISTER	625 GRAND AVE	E 1/2 - 1 (0.511 mi.)	AH135	158
REASON BUICK (FORMER)	839 GRAND AVE	ENE 1/2 - 1 (0.529 mi.)	AJ141	163
REASON BUICK (FORMER) Status: Completed - Case Closed	839 N GRAND AVE	ENE 1/2 - 1 (0.529 mi.)	AJ142	164
G & M OIL #49 Status: Open - Site Assessment	401 GRAND AVE	ESE 1/2 - 1 (0.539 mi.)	AK143	165
GRAND CAR WASH Status: Completed - Case Closed	930 N GRAND AVE	ENE 1/2 - 1 (0.542 mi.)	AL145	167
REASON BUICK	909 GRAND AVE	ENE 1/2 - 1 (0.549 mi.)	AL146	168
REASON BUICK Status: Completed - Case Closed	909 N GRAND AVE	ENE 1/2 - 1 (0.550 mi.)	AL147	169
THRIFTY OIL #377/ ARCO #7741	324 GRAND AVE	ESE 1/2 - 1 (0.551 mi.)	AK149	170
UNOCAL #5598	315 N. GRAND AVE	ESE 1/2 - 1 (0.556 mi.)	AK152	171
<u>Lower Elevation</u>	<u>Address</u>	<u>Direction / Distance</u>	<u>Map ID</u>	<u>Page</u>
GILBERT AND STEARNS	609 4TH ST	SSW 1/8 - 1/4 (0.196 mi.)	G26	32
GILBERT AND STEARNS Status: Completed - Case Closed	609 E 4TH ST	SSW 1/8 - 1/4 (0.198 mi.)	G28	34
TALIN TIRE INC.	409 4TH ST	SW 1/4 - 1/2 (0.273 mi.)	J48	58
TALIN TIRE INC. Status: Completed - Case Closed	409 E 4TH ST	SW 1/4 - 1/2 (0.276 mi.)	N53	61
RICE AUTO PARTS	905 2ND ST	SSE 1/4 - 1/2 (0.303 mi.)	R65	70
RICE AUTO PARTS Status: Open - Site Assessment	905 E 2ND ST	SSE 1/4 - 1/2 (0.307 mi.)	R66	72
NUNEZ AUTO REPAIR Status: Open - Remediation	219 E 1ST ST	SW 1/4 - 1/2 (0.459 mi.)	AF126	149
NUNEZ AUTO REPAIR	219 1ST ST	SW 1/4 - 1/2 (0.472 mi.)	AF127	149
INTERSTATE ENVIRONMENTAL SERVI Status: Completed - Case Closed	119 N MAIN ST	SW 1/2 - 1 (0.519 mi.)	AI136	159
PEP BOYS #609	120 1ST ST	SW 1/2 - 1 (0.521 mi.)	AI137	159
Status: Completed - Case Closed				
EXXON SERVICE STATION #2300 Status: Completed - Case Closed	102 N MAIN ST	SW 1/2 - 1 (0.524 mi.)	AI138	161
EXXON SERVICE STATION #2300	102 MAIN ST	SW 1/2 - 1 (0.525 mi.)	AI139	162
ARCO #6085 Status: Completed - Case Closed	1222 E 1ST ST	SE 1/2 - 1 (0.575 mi.)	AN155	176
ARCO #6085	1222 1ST ST	SE 1/2 - 1 (0.577 mi.)	AN156	176
SANTA ANA FIRE STATION #5 Status: Completed - Case Closed	120 W WALNUT ST	SW 1/2 - 1 (0.588 mi.)	AO158	180

EXECUTIVE SUMMARY

<u>Lower Elevation</u>	<u>Address</u>	<u>Direction / Distance</u>	<u>Map ID</u>	<u>Page</u>
SANTA ANA FIRE STATION #5 SANTA ANA FIRE STATION #5 Status: Completed - Case Closed	120 WALNUT ST 120 W WALNUT ST	SW 1/2 - 1 (0.588 mi.) SW 1/2 - 1 (0.588 mi.)	AO159 AO160	180 183

SLIC: SLIC Region comes from the California Regional Water Quality Control Board.

A review of the SLIC list, as provided by EDR, and dated 02/05/2010 has revealed that there is 1 SLIC site within approximately 0.625 miles of the target property.

<u>Lower Elevation</u>	<u>Address</u>	<u>Direction / Distance</u>	<u>Map ID</u>	<u>Page</u>
EMERSON ELECTRONICS	300 S STANDARD STREET	SSE 1/2 - 1 (0.526 mi.)	140	163

State and tribal registered storage tank lists

UST: The Underground Storage Tank database contains registered USTs. USTs are regulated under Subtitle I of the Resource Conservation and Recovery Act (RCRA). The data come from the State Water Resources Control Board's Hazardous Substance Storage Container Database.

A review of the UST list, as provided by EDR, and dated 02/05/2010 has revealed that there are 3 UST sites within approximately 0.375 miles of the target property.

<u>Equal/Higher Elevation</u>	<u>Address</u>	<u>Direction / Distance</u>	<u>Map ID</u>	<u>Page</u>
AMERICAN CONCRETE CUTTING, INC G. W. MAINTENANCE, INC.	620 POINSETTIA ST 1102 E. FRUIT ST.	E 1/8 - 1/4 (0.136 mi.) ENE 1/4 - 1/2 (0.312 mi.)	C11 U77	18 89
<u>Lower Elevation</u>	<u>Address</u>	<u>Direction / Distance</u>	<u>Map ID</u>	<u>Page</u>
PACIFIC BELL (LC116)	507 N. BUSH	WSW 1/4 - 1/2 (0.355 mi.)	Y98	108

AST: The Aboveground Storage Tank database contains registered ASTs. The data come from the State Water Resources Control Board's Hazardous Substance Storage Container Database.

A review of the AST list, as provided by EDR, and dated 08/01/2009 has revealed that there are 2 AST sites within approximately 0.375 miles of the target property.

<u>Equal/Higher Elevation</u>	<u>Address</u>	<u>Direction / Distance</u>	<u>Map ID</u>	<u>Page</u>
Not reported	1025 SANTIAGO AVE	NNE 1/4 - 1/2 (0.292 mi.)	Q60	67
Not reported	1035 E 4TH ST	ESE 1/4 - 1/2 (0.310 mi.)	S69	77

ADDITIONAL ENVIRONMENTAL RECORDS

Local Lists of Landfill / Solid Waste Disposal Sites

EXECUTIVE SUMMARY

WMUDS/SWAT: The Waste Management Unit Database System is used for program tracking and inventory of waste management units. The source is the State Water Resources Control Board.

A review of the WMUDS/SWAT list, as provided by EDR, and dated 04/01/2000 has revealed that there is 1 WMUDS/SWAT site within approximately 0.625 miles of the target property.

<u>Equal/Higher Elevation</u>	<u>Address</u>	<u>Direction / Distance</u>	<u>Map ID</u>	<u>Page</u>
TRI COUNTY DISPOSAL	1335 SANTIAGO	N 1/4 - 1/2 (0.393 mi.)	AC120	144

SWRCY: A listing of recycling facilities in California.

A review of the SWRCY list, as provided by EDR, and dated 12/18/2009 has revealed that there are 4 SWRCY sites within approximately 0.625 miles of the target property.

<u>Equal/Higher Elevation</u>	<u>Address</u>	<u>Direction / Distance</u>	<u>Map ID</u>	<u>Page</u>
<i>ALL VARIETY METALS</i>	<i>1016 SANTIAGO AVE</i>	<i>NNE 1/4 - 1/2 (0.274 mi.)</i>	<i>L49</i>	<i>59</i>
<u>Lower Elevation</u>	<u>Address</u>	<u>Direction / Distance</u>	<u>Map ID</u>	<u>Page</u>
<i>BRUCE METAL AND SALVAGE INC</i>	<i>920 E 6TH ST</i>	<i>ESE 1/8 - 1/4 (0.135 mi.)</i>	<i>D8</i>	<i>15</i>
<i>MEN CAL</i>	<i>941 E 4TH ST</i>	<i>SE 1/8 - 1/4 (0.247 mi.)</i>	<i>K37</i>	<i>43</i>
GLOBAL METAL RECYCLING INC	1011 E PINE ST	SSE 1/2 - 1 (0.562 mi.)	154	175

Local Lists of Hazardous waste / Contaminated Sites

SCH: This category contains proposed and existing school sites that are being evaluated by DTSC for possible hazardous materials contamination. In some cases, these properties may be listed in the CalSites category. depending on the level of threat to public health and safety or the environment they pose.

A review of the SCH list, as provided by EDR, and dated 02/08/2010 has revealed that there are 3 SCH sites within approximately 0.375 miles of the target property.

<u>Equal/Higher Elevation</u>	<u>Address</u>	<u>Direction / Distance</u>	<u>Map ID</u>	<u>Page</u>
<i>SANTIAGO AVENUE AND 6TH STREET</i>	<i>609 POINSETTIA STREET</i>	<i>E 1/8 - 1/4 (0.154 mi.)</i>	<i>C17</i>	<i>21</i>
<i>POINSETTIA/CIVIC CENTER</i>	<i>931 POINSETTIA STREET</i>	<i>N 1/4 - 1/2 (0.269 mi.)</i>	<i>M45</i>	<i>53</i>
<i>DAVIS ELEMENTARY SCHOOL EXPANS</i>	<i>605/611/615 EAST WASHIN</i>	<i>NNW 1/4 - 1/2 (0.362 mi.)</i>	<i>AB105</i>	<i>120</i>

Local Lists of Registered Storage Tanks

CA FID UST: The Facility Inventory Database contains active and inactive underground storage tank locations. The source is the State Water Resource Control Board.

A review of the CA FID UST list, as provided by EDR, and dated 10/31/1994 has revealed that there are 14 CA FID UST sites within approximately 0.375 miles of the target property.

<u>Equal/Higher Elevation</u>	<u>Address</u>	<u>Direction / Distance</u>	<u>Map ID</u>	<u>Page</u>
<i>DIAMOND LAUNDRY</i>	<i>1001 N SANTIAGO</i>	<i>NNE 1/4 - 1/2 (0.262 mi.)</i>	<i>L41</i>	<i>47</i>
<i>MORRISON CO.</i>	<i>919 POINSETTIA ST</i>	<i>N 1/4 - 1/2 (0.265 mi.)</i>	<i>M44</i>	<i>52</i>
<i>GSA/TRANSPORTATION SVC STATION</i>	<i>1102 E FRUIT ST</i>	<i>ENE 1/4 - 1/2 (0.312 mi.)</i>	<i>U74</i>	<i>82</i>
VITEC INC.	1043 E 004TH ST	ESE 1/4 - 1/2 (0.321 mi.)	T81	92

EXECUTIVE SUMMARY

<u>Equal/Higher Elevation</u>	<u>Address</u>	<u>Direction / Distance</u>	<u>Map ID</u>	<u>Page</u>
HPL MECHANICAL	1041 LOGAN ST	NE 1/4 - 1/2 (0.348 mi.)	X89	101
PACIFIC PLUMMING CO. OF SANTA	615 E WASHINGTON	N 1/4 - 1/2 (0.360 mi.)	AB104	120
WESTERN MEDICAL CENTER/BARTLET	600 E WASHINGTON	NNW 1/4 - 1/2 (0.362 mi.)	AB106	123
LUXE LIVERY SERVICE, INC.	1164 E FRUITE ST	ENE 1/4 - 1/2 (0.366 mi.)	108	125
G.W. MAINTENANCE, INC.	1061 E 006TH ST	E 1/4 - 1/2 (0.366 mi.)	AA109	125
JASCO CHEMICAL	1008 FULLER ST	NE 1/4 - 1/2 (0.374 mi.)	W115	134
<u>Lower Elevation</u>	<u>Address</u>	<u>Direction / Distance</u>	<u>Map ID</u>	<u>Page</u>
GILBERT & STEARNS INC	609 E 4TH ST	SSW 1/8 - 1/4 (0.196 mi.)	G27	33
ENGINEERING/FINANCE BUILDING	400 W CIVIC CENTER DR	W 1/4 - 1/2 (0.255 mi.)	39	46
TALIN TIRE INC	409 E 004TH ST	SW 1/4 - 1/2 (0.273 mi.)	J47	57
PACIFIC BELL	507 N BUSH ST	WSW 1/4 - 1/2 (0.355 mi.)	Y99	108

HIST UST: Historical UST Registered Database.

A review of the HIST UST list, as provided by EDR, and dated 10/15/1990 has revealed that there are 9 HIST UST sites within approximately 0.375 miles of the target property.

<u>Equal/Higher Elevation</u>	<u>Address</u>	<u>Direction / Distance</u>	<u>Map ID</u>	<u>Page</u>
DIAMOND LAUNDRY	1001 SANTIAGO ST	NNE 1/8 - 1/4 (0.244 mi.)	I36	42
MORRISON CO.	919 POINSETTIA ST	N 1/4 - 1/2 (0.265 mi.)	M43	52
GSA/TRANSPORTATION FRUIT STREE	1102 E FRUIT ST	ENE 1/4 - 1/2 (0.312 mi.)	U76	89
VITEC INC.	1043 E 4TH ST	ESE 1/4 - 1/2 (0.356 mi.)	Z101	117
PACIFIC PLUMMING CO. OF SANTA	615 E WASHINGTON AVE	N 1/4 - 1/2 (0.360 mi.)	AB103	119
G.W. MAINTENANCE, INC.	1061 E 6TH ST	E 1/4 - 1/2 (0.366 mi.)	AA110	126
JASCO CHEMICAL CORP.	1008 FULLER ST	NE 1/4 - 1/2 (0.374 mi.)	W116	140
<u>Lower Elevation</u>	<u>Address</u>	<u>Direction / Distance</u>	<u>Map ID</u>	<u>Page</u>
TOM'S TRUCK CENTER	1008 E 4TH ST	SE 1/4 - 1/2 (0.260 mi.)	K40	46
PACIFIC BELL	507 N BUSH ST	WSW 1/4 - 1/2 (0.355 mi.)	Y99	108

SWEEPS UST: Statewide Environmental Evaluation and Planning System. This underground storage tank listing was updated and maintained by a company contacted by the SWRCB in the early 1990's. The listing is no longer updated or maintained. The local agency is the contact for more information on a site on the SWEEPS list.

A review of the SWEEPS UST list, as provided by EDR, and dated 06/01/1994 has revealed that there are 16 SWEEPS UST sites within approximately 0.375 miles of the target property.

<u>Equal/Higher Elevation</u>	<u>Address</u>	<u>Direction / Distance</u>	<u>Map ID</u>	<u>Page</u>
AMERICAN CONCRETE CUTTING INC	620 POINSETTIA	E 1/8 - 1/4 (0.136 mi.)	C10	16
S G ROOFING	1000 E 6TH ST	ESE 1/8 - 1/4 (0.182 mi.)	D25	29
REED THOMAS CO., INC.	1025 N SANTIAGO	NNE 1/4 - 1/2 (0.254 mi.)	L38	44
DIAMOND LAUNDRY	1001 N SANTIAGO	NNE 1/4 - 1/2 (0.262 mi.)	L41	47
MORRISON CO.	919 POINSETTIA ST	N 1/4 - 1/2 (0.265 mi.)	M44	52
GSA/TRANSPORTATION SVC STATION	1102 E FRUIT ST	ENE 1/4 - 1/2 (0.312 mi.)	U74	82
HPL MECHANICAL	1041 LOGAN ST	NE 1/4 - 1/2 (0.348 mi.)	X89	101
VITEC INC.	1043 E 4TH ST	ESE 1/4 - 1/2 (0.356 mi.)	Z101	117
PACIFIC PLUMMING CO. OF SANTA	615 E WASHINGTON	N 1/4 - 1/2 (0.360 mi.)	AB104	120
WESTERN MEDICAL CENTER/BARTLET	600 E WASHINGTON	NNW 1/4 - 1/2 (0.362 mi.)	AB106	123

EXECUTIVE SUMMARY

<u>Equal/Higher Elevation</u>	<u>Address</u>	<u>Direction / Distance</u>	<u>Map ID</u>	<u>Page</u>
G.W. MAINTENANCE, INC.	1061 E 6TH ST	E 1/4 - 1/2 (0.366 mi.)	AA110	126

<u>Lower Elevation</u>	<u>Address</u>	<u>Direction / Distance</u>	<u>Map ID</u>	<u>Page</u>
VIC'S GARAGE	601 E 6TH ST	WSW 0 - 1/8 (0.110 mi.)	B5	11
GILBERT & STEARNS INC	609 E 4TH ST	SSW 1/8 - 1/4 (0.196 mi.)	G27	33
TOM'S TRUCK CENTER	1008 E 4TH ST	SE 1/4 - 1/2 (0.260 mi.)	K40	46
VACANT SITE	409 E 4TH ST	SW 1/4 - 1/2 (0.276 mi.)	N52	61
PACIFIC BELL	507 N BUSH ST	WSW 1/4 - 1/2 (0.355 mi.)	Y99	108

Other Ascertainable Records

RCRA-NonGen: RCRAInfo is EPA's comprehensive information system, providing access to data supporting the Resource Conservation and Recovery Act (RCRA) of 1976 and the Hazardous and Solid Waste Amendments (HSWA) of 1984. The database includes selective information on sites which generate, transport, store, treat and/or dispose of hazardous waste as defined by the Resource Conservation and Recovery Act (RCRA). Non-Generators do not presently generate hazardous waste.

A review of the RCRA-NonGen list, as provided by EDR, and dated 01/13/2010 has revealed that there is 1 RCRA-NonGen site within approximately 0.375 miles of the target property.

<u>Lower Elevation</u>	<u>Address</u>	<u>Direction / Distance</u>	<u>Map ID</u>	<u>Page</u>
PACIFIC BELL	514 N SPURGEON	WSW 1/4 - 1/2 (0.290 mi.)	P57	62

HIST CORTESE: The sites for the list are designated by the State Water Resource Control Board [LUST], the Integrated Waste Board [SWF/LS], and the Department of Toxic Substances Control [CALSTATES].

A review of the HIST CORTESE list, as provided by EDR, and dated 04/01/2001 has revealed that there are 15 HIST CORTESE sites within approximately 0.5 miles of the target property.

<u>Equal/Higher Elevation</u>	<u>Address</u>	<u>Direction / Distance</u>	<u>Map ID</u>	<u>Page</u>
SANTA ANA DIESEL	730 POINSETTIA ST	NNE 1/8 - 1/4 (0.144 mi.)	15	19
KNOX INDUSTRIAL SUPPLY	1000 MCFADDEN AVE	ESE 1/8 - 1/4 (0.176 mi.)	D22	26
REED THOMAS CO.	1025 SANTIAGO ST	NNE 1/4 - 1/2 (0.291 mi.)	Q58	64
HPL MECHANICAL	1041 LOGAN ST	NE 1/4 - 1/2 (0.348 mi.)	X89	101
JASCO CHEMICAL	1008 FULLER ST	NE 1/4 - 1/2 (0.374 mi.)	W115	134
NICKEY PETROLEUM	1300 SANTIAGO	N 1/4 - 1/2 (0.381 mi.)	AC117	142
G.W. MAINTENANCE	1102 E 6TH ST	E 1/4 - 1/2 (0.389 mi.)	AA119	143
NICKEY'S PETROLEUM	1335 SANTIAGO ST	N 1/4 - 1/2 (0.401 mi.)	AC122	146
JOHNSON ENTERPRISES	1321 LOGAN ST	NNE 1/4 - 1/2 (0.447 mi.)	AE124	147
SAUSD/ADMINISTRATION	1405 FRENCH ST	NNW 1/4 - 1/2 (0.473 mi.)	AG129	153

<u>Lower Elevation</u>	<u>Address</u>	<u>Direction / Distance</u>	<u>Map ID</u>	<u>Page</u>
GILBERT AND STEARNS	609 4TH ST	SSW 1/8 - 1/4 (0.196 mi.)	G26	32
TALIN TIRE INC.	409 4TH ST	SW 1/4 - 1/2 (0.273 mi.)	J48	58
RICE AUTO PARTS	905 2ND ST	SSE 1/4 - 1/2 (0.303 mi.)	R65	70
CITY OF SANTA ANA/ YMCA	205 CIVIC CENTER DRIVE	W 1/4 - 1/2 (0.381 mi.)	118	142
SO CAL GAS/SANTA ANA I (M	NE CORNER OF MINNIE ST	SE 1/4 - 1/2 (0.446 mi.)	AD123	147

EXECUTIVE SUMMARY

Notify 65: Notify 65 records contain facility notifications about any release that could impact drinking water and thereby expose the public to a potential health risk. The data come from the State Water Resources Control Board's Proposition 65 database.

A review of the Notify 65 list, as provided by EDR, and dated 10/21/1993 has revealed that there are 3 Notify 65 sites within approximately 1.125 miles of the target property.

<u>Equal/Higher Elevation</u>	<u>Address</u>	<u>Direction / Distance</u>	<u>Map ID</u>	<u>Page</u>
AMERICAN CONCRETE CUTTING INC GSA/ TRANSPORTATION GARAGE	620 POINSETTIA 445 CIVIC CENTER DRIVE	E 1/8 - 1/4 (0.136 mi.) WNW 1/8 - 1/4 (0.201 mi.)	C10 31	16 37

<u>Lower Elevation</u>	<u>Address</u>	<u>Direction / Distance</u>	<u>Map ID</u>	<u>Page</u>
Not reported	224 SOUTH MAIN STREET	SW 1/2 - 1 (0.622 mi.)	AO161	183

DRYCLEANERS: A list of drycleaner related facilities that have EPA ID numbers. These are facilities with certain SIC codes: power laundries, family and commercial; garment pressing and cleaners' agents; linen supply; coin-operated laundries and cleaning; drycleaning plants except rugs; carpet and upholstery cleaning; industrial launderers; laundry and garment services.

A review of the DRYCLEANERS list, as provided by EDR, and dated 12/22/2009 has revealed that there is 1 DRYCLEANERS site within approximately 0.375 miles of the target property.

<u>Lower Elevation</u>	<u>Address</u>	<u>Direction / Distance</u>	<u>Map ID</u>	<u>Page</u>
CLASSIC CLEANERS	423 E 1ST ST	SSW 1/4 - 1/2 (0.373 mi.)	114	131

HAZNET: The data is extracted from the copies of hazardous waste manifests received each year by the DTSC. The annual volume of manifests is typically 700,000-1,000,000 annually, representing approximately 350,000-500,000 shipments. Data from non-California manifests & continuation sheets are not included at the present time. Data are from the manifests submitted without correction, and therefore many contain some invalid values for data elements such as generator ID, TSD ID, waste category, & disposal method. The source is the Department of Toxic Substance Control is the agency

A review of the HAZNET list, as provided by EDR, and dated 12/31/2008 has revealed that there are 4 HAZNET sites within approximately 0.125 miles of the target property.

<u>Equal/Higher Elevation</u>	<u>Address</u>	<u>Direction / Distance</u>	<u>Map ID</u>	<u>Page</u>
TOBIN STEEL	817 E SANTA ANA BLVD	NNE 0 - 1/8 (0.088 mi.)	A3	8

<u>Lower Elevation</u>	<u>Address</u>	<u>Direction / Distance</u>	<u>Map ID</u>	<u>Page</u>
CITY OF SANTA ANA/PUBLIC WORKS	620 LACY ST	S 0 - 1/8 (0.036 mi.)	1	8
CITY OF SANTA ANA	602 N GARFIELD ST	ESE 0 - 1/8 (0.069 mi.)	2	8
VIC'S GARAGE	601 EAST SANTA ANA BLVD	W 0 - 1/8 (0.113 mi.)	6	12

EMI: Toxics and criteria pollutant emissions data collected by the ARB and local air pollution agencies

A review of the EMI list, as provided by EDR, and dated 12/31/2007 has revealed that there is 1 EMI site within approximately 0.125 miles of the target property.

EXECUTIVE SUMMARY

<u>Equal/Higher Elevation</u>	<u>Address</u>	<u>Direction / Distance</u>	<u>Map ID</u>	<u>Page</u>
TOBIN STEEL	817 E SANTA ANA BLVD	NNE 0 - 1/8 (0.088 mi.)	A3	8

HWP: Detailed information on permitted hazardous waste facilities and corrective action (a??cleanupsa??) tracked in EnviroStor.

A review of the HWP list, as provided by EDR, and dated 02/08/2010 has revealed that there is 1 HWP site within approximately 1.125 miles of the target property.

<u>Lower Elevation</u>	<u>Address</u>	<u>Direction / Distance</u>	<u>Map ID</u>	<u>Page</u>
EECO	1441 EAST CHESTNUT AVEN	SE 1/2 - 1 (0.845 mi.)	AP163	186

PROC: A listing of certified processors.

A review of the PROC list, as provided by EDR, and dated 12/18/2009 has revealed that there are 2 PROC sites within approximately 0.625 miles of the target property.

<u>Equal/Higher Elevation</u>	<u>Address</u>	<u>Direction / Distance</u>	<u>Map ID</u>	<u>Page</u>
MADISON MATERIALS	1035 E 4TH ST	ESE 1/4 - 1/2 (0.308 mi.)	S67	72
<u>Lower Elevation</u>	<u>Address</u>	<u>Direction / Distance</u>	<u>Map ID</u>	<u>Page</u>
MEN CAL	941 E 4TH ST	SE 1/8 - 1/4 (0.247 mi.)	K37	43

EDR PROPRIETARY RECORDS

EDR Proprietary Records

Manufactured Gas Plants: The EDR Proprietary Manufactured Gas Plant Database includes records of coal gas plants (manufactured gas plants) compiled by EDR's researchers. Manufactured gas sites were used in the United States from the 1800's to 1950's to produce a gas that could be distributed and used as fuel. These plants used whale oil, rosin, coal, or a mixture of coal, oil, and water that also produced a significant amount of waste. Many of the byproducts of the gas production, such as coal tar (oily waste containing volatile and non-volatile chemicals), sludges, oils and other compounds are potentially hazardous to human health and the environment. The byproduct from this process was frequently disposed of directly at the plant site and can remain or spread slowly, serving as a continuous source of soil and groundwater contamination.

A review of the Manufactured Gas Plants list, as provided by EDR, has revealed that there are 6 Manufactured Gas Plants sites within approximately 1.125 miles of the target property.

<u>Lower Elevation</u>	<u>Address</u>	<u>Direction / Distance</u>	<u>Map ID</u>	<u>Page</u>
SO CAL GAS/SANTA ANA I (MINNIE	NE CORNER OF MINNIE ST	SE 1/4 - 1/2 (0.490 mi.)	AD131	156
SO CAL GAS/SANTA ANA I (MINNIE	NE CORNER OF MINNIE ST	SE 1/4 - 1/2 (0.490 mi.)	AD132	157
SO CAL GAS/SANTA ANA (MINNIE S	NEC OF MINNIE AND E WAL	SE 1/4 - 1/2 (0.492 mi.)	AD133	157
EDISON/SANTA ANA MGP	NW OF 2ND ST AND SYCAMO	WSW 1/2 - 1 (0.550 mi.)	AM148	169
EDISON/SANTA ANA II (SYCAMORE	NW. OF 2ND ST. AND SYCA	WSW 1/2 - 1 (0.551 mi.)	AM150	171
EDISON/SANTA ANA II (SYCAMORE	NW. OF 2ND ST. AND SYCA	WSW 1/2 - 1 (0.551 mi.)	AM151	171

EXECUTIVE SUMMARY

EDR Historical Auto Stations: EDR has searched selected national collections of business directories and has collected listings of potential gas station/filling station/service station sites that were available to EDR researchers. EDR's review was limited to those categories of sources that might, in EDR's opinion, include gas station/filling station/service station establishments. The categories reviewed included, but were not limited to gas, gas station, gasoline station, filling station, auto, automobile repair, auto service station, service station, etc.

A review of the EDR Historical Auto Stations list, as provided by EDR, has revealed that there are 18 EDR Historical Auto Stations sites within approximately 0.375 miles of the target property.

<u>Equal/Higher Elevation</u>	<u>Address</u>	<u>Direction / Distance</u>	<u>Map ID</u>	<u>Page</u>
FLIPPEN R H JR	1110 POINSETTIA ST	N 1/4 - 1/2 (0.311 mi.)	M72	81
JOHNSON S L	510 TERMINAL ST	ESE 1/4 - 1/2 (0.345 mi.)	T87	100
WEBB D V	1045 E 4TH REAR	ESE 1/4 - 1/2 (0.370 mi.)	Z111	127
<u>Lower Elevation</u>	<u>Address</u>	<u>Direction / Distance</u>	<u>Map ID</u>	<u>Page</u>
PACE & HALE	902 W 5TH ST	SE 1/8 - 1/4 (0.143 mi.)	E14	19
HOGLUND T A	605 W 5TH ST	SW 1/8 - 1/4 (0.152 mi.)	16	21
LEIHY O A TUSTIN MORRISON F H	809 E 4TH ST	S 1/8 - 1/4 (0.169 mi.)	F18	23
TIMMONS F R	601 MORTIMER ST	WSW 1/8 - 1/4 (0.172 mi.)	20	25
MAIZE A W	825 E 4TH ST	SSE 1/8 - 1/4 (0.173 mi.)	F21	26
HAUPERT SERVICE STATION	416 FRENCH ST	SW 1/4 - 1/2 (0.274 mi.)	N50	60
EUREKA GARAGE & MACH SHOP	406 FRENCH ST	SW 1/4 - 1/2 (0.277 mi.)	N54	62
BEALL R W	519 E 3D	SSW 1/4 - 1/2 (0.278 mi.)	O56	62
NIEHAUS R R	315 E 5TH ST	WSW 1/4 - 1/2 (0.294 mi.)	P61	67
COFFING L D CO	311 E 5TH ST	WSW 1/4 - 1/2 (0.296 mi.)	P62	67
VAUGHT CURTIS	208 E 5TH ST	WSW 1/4 - 1/2 (0.350 mi.)	Y91	104
VAUGHT CURTIS	206 E 5TH ST	WSW 1/4 - 1/2 (0.352 mi.)	Y93	106
VAUGHT CURTIS	207 E 5TH ST	WSW 1/4 - 1/2 (0.352 mi.)	Y94	106
VAUGHT CURTIS	204 E 5TH ST	WSW 1/4 - 1/2 (0.353 mi.)	Y95	106
VAUGHT CURTIS	205 E 5TH ST	WSW 1/4 - 1/2 (0.353 mi.)	Y96	106

EDR Historical Cleaners: EDR has searched selected national collections of business directories and has collected listings of potential dry cleaner sites that were available to EDR researchers. EDR's review was limited to those categories of sources that might, in EDR's opinion, include dry cleaning establishments. The categories reviewed included, but were not limited to dry cleaners, cleaners, laundry, laundromat, cleaning/laundry, wash & dry etc.

A review of the EDR Historical Cleaners list, as provided by EDR, has revealed that there are 8 EDR Historical Cleaners sites within approximately 0.375 miles of the target property.

<u>Lower Elevation</u>	<u>Address</u>	<u>Direction / Distance</u>	<u>Map ID</u>	<u>Page</u>
ARROW LAUNDRY & LINEN SUPPLY C	620 E 6TH ST	WSW 0 - 1/8 (0.102 mi.)	B4	11
MODEL LAUNDRY AND ZORIC CLEANI	901 E 5TH ST	SE 1/8 - 1/4 (0.142 mi.)	E13	19
SUNSET CLEANERS	920 W 4TH ST	SSE 1/8 - 1/4 (0.201 mi.)	H30	37
DE LUXE CLEANERS	514 E 4TH ST	SW 1/8 - 1/4 (0.229 mi.)	G34	41
IDEAL FRENCH LAUNDRY	410 E 4TH ST	SW 1/4 - 1/2 (0.275 mi.)	N51	61
UNIQUE CLEANERS	404 E 4TH ST	SW 1/4 - 1/2 (0.277 mi.)	N55	62
PARISIAN DRY CLEANERS	309 E 4TH ST	WSW 1/4 - 1/2 (0.326 mi.)	83	94
AMERICAN LAUNDRY	301 SPURGEON ST	SW 1/4 - 1/2 (0.365 mi.)	107	124

EXECUTIVE SUMMARY

Due to poor or inadequate address information, the following sites were not mapped:

<u>Site Name</u>	<u>Database(s)</u>
CITY PLACE	NPDES
4SA	NPDES
JASCO CHEMICAL CORP	NPDES
PARKING LOT BEHIND 3016 S HALL	CDL
EXTRUDED PLASTICS COMPANY	CERCLIS
EXXON SERVICE STATION #3652	LUST SAN MATEO
GRAND SANTA CLARA SERVICE	LUST SAN MATEO
ASHTON, HOWARD -DISCOUNT STEEL	LUST SAN MATEO
INTERSTATE ENVIRONMENTAL SERVICES	LUST SAN MATEO
MISSION LINEN	LUST SAN MATEO
UNOCAL #5598	LUST SAN MATEO
EXXON SERVICE STATION #3981	LUST SAN MATEO
PRESTIGE AUTO BODY & PAINT	RCRA-SQG,FINDS,HAZNET
JOHNSON PRECISION PRODUCTS INC	HAZNET
A-MOBILE FINISHING	HAZNET
COMPACT MANUFACTURING SYSTEMS	HAZNET
SANTA ANA HISTORIC PERF ARTS CENTE	HAZNET
SANTA ANA USD	HAZNET
EL MORRO CONVERSION TO CAMPGRO	WDS
CHROMETECH INC	EMI

OVERVIEW MAP - 2724192.2s



★ Target Property

▲ Sites at elevations higher than or equal to the target property

◆ Sites at elevations lower than the target property

▲ Manufactured Gas Plants

■ National Priority List Sites

■ Dept. Defense Sites

■ Indian Reservations BIA

⚡ Power transmission lines

⚡ Oil & Gas pipelines

▨ 100-year flood zone

▨ 500-year flood zone

■ National Wetland Inventory

■ Areas of Concern



This report includes Interactive Map Layers to display and/or hide map information. The legend includes only those icons for the default map view.

SITE NAME: City of Santa Ana Agency 49 Parcels
 ADDRESS: Garfield Street
 Santa Ana CA 92701
 LAT/LONG: 33.7505 / 117.8607

CLIENT: Converse Consultants
 CONTACT: Heidi Yavornicky
 INQUIRY #: 2724192.2s
 DATE: March 18, 2010 2:35 pm

MAP FINDINGS SUMMARY

Database	Target Property	Search Distance (Miles)	< 1/8	1/8 - 1/4	1/4 - 1/2	1/2 - 1	> 1	Total Plotted
<u>STANDARD ENVIRONMENTAL RECORDS</u>								
<i>Federal NPL site list</i>								
NPL		1.125	0	0	0	0	0	0
Proposed NPL		1.125	0	0	0	0	0	0
NPL LIENS		0.125	0	NR	NR	NR	NR	0
<i>Federal Delisted NPL site list</i>								
Delisted NPL		1.125	0	0	0	0	0	0
<i>Federal CERCLIS list</i>								
CERCLIS		0.625	0	0	1	1	NR	2
FEDERAL FACILITY		1.125	0	0	0	0	0	0
<i>Federal CERCLIS NFRAP site List</i>								
CERC-NFRAP		0.625	0	0	0	0	NR	0
<i>Federal RCRA CORRACTS facilities list</i>								
CORRACTS		1.125	0	0	0	1	0	1
<i>Federal RCRA non-CORRACTS TSD facilities list</i>								
RCRA-TSDF		0.625	0	0	0	0	NR	0
<i>Federal RCRA generators list</i>								
RCRA-LQG		0.375	0	0	0	NR	NR	0
RCRA-SQG		0.375	0	7	17	NR	NR	24
RCRA-CESQG		0.375	0	0	0	NR	NR	0
<i>Federal institutional controls / engineering controls registries</i>								
US ENG CONTROLS		0.625	0	0	0	0	NR	0
US INST CONTROL		0.625	0	0	0	0	NR	0
<i>Federal ERNS list</i>								
ERNS		0.125	0	NR	NR	NR	NR	0
<i>State- and tribal - equivalent NPL</i>								
RESPONSE		1.125	0	0	0	0	0	0
<i>State- and tribal - equivalent CERCLIS</i>								
ENVIROSTOR		1.125	0	1	5	4	1	11
<i>State and tribal landfill and/or solid waste disposal site lists</i>								
SWF/LF		0.625	0	0	1	0	NR	1
<i>State and tribal leaking storage tank lists</i>								
LUST		0.625	0	8	23	19	NR	50
SLIC		0.625	0	0	0	1	NR	1

MAP FINDINGS SUMMARY

Database	Target Property	Search Distance (Miles)	< 1/8	1/8 - 1/4	1/4 - 1/2	1/2 - 1	> 1	Total Plotted
INDIAN LUST		0.625	0	0	0	0	NR	0
State and tribal registered storage tank lists								
UST		0.375	0	1	2	NR	NR	3
AST		0.375	0	0	2	NR	NR	2
INDIAN UST		0.375	0	0	0	NR	NR	0
FEMA UST		0.375	0	0	0	NR	NR	0
State and tribal voluntary cleanup sites								
INDIAN VCP		0.625	0	0	0	0	NR	0
VCP		0.625	0	0	0	0	NR	0
ADDITIONAL ENVIRONMENTAL RECORDS								
Local Brownfield lists								
US BROWNFIELDS		0.625	0	0	0	0	NR	0
Local Lists of Landfill / Solid Waste Disposal Sites								
DEBRIS REGION 9		0.625	0	0	0	0	NR	0
ODI		0.625	0	0	0	0	NR	0
WMUDS/SWAT		0.625	0	0	1	0	NR	1
SWRCY		0.625	0	2	1	1	NR	4
HAULERS		0.125	0	NR	NR	NR	NR	0
INDIAN ODI		0.625	0	0	0	0	NR	0
Local Lists of Hazardous waste / Contaminated Sites								
US CDL		0.125	0	NR	NR	NR	NR	0
HIST Cal-Sites		1.125	0	0	0	0	0	0
SCH		0.375	0	1	2	NR	NR	3
Toxic Pits		1.125	0	0	0	0	0	0
CDL		0.125	0	NR	NR	NR	NR	0
US HIST CDL		0.125	0	NR	NR	NR	NR	0
Local Lists of Registered Storage Tanks								
CA FID UST		0.375	0	1	13	NR	NR	14
HIST UST		0.375	0	1	8	NR	NR	9
SWEEPS UST		0.375	1	3	12	NR	NR	16
Local Land Records								
LIENS 2		0.125	0	NR	NR	NR	NR	0
LUCIS		0.625	0	0	0	0	NR	0
LIENS		0.125	0	NR	NR	NR	NR	0
DEED		0.625	0	0	0	0	NR	0
Records of Emergency Release Reports								
HMIRS		0.125	0	NR	NR	NR	NR	0
CHMIRS		0.125	0	NR	NR	NR	NR	0
LDS		0.125	0	NR	NR	NR	NR	0

MAP FINDINGS SUMMARY

Database	Target Property	Search Distance (Miles)	< 1/8	1/8 - 1/4	1/4 - 1/2	1/2 - 1	> 1	Total Plotted
MCS		0.125	0	NR	NR	NR	NR	0
Orange Co. Industrial Site		0.125	0	NR	NR	NR	NR	0
Other Ascertainable Records								
RCRA-NonGen		0.375	0	0	1	NR	NR	1
DOT OPS		0.125	0	NR	NR	NR	NR	0
DOD		1.125	0	0	0	0	0	0
FUDS		1.125	0	0	0	0	0	0
CONSENT		1.125	0	0	0	0	0	0
ROD		1.125	0	0	0	0	0	0
UMTRA		0.625	0	0	0	0	NR	0
MINES		0.375	0	0	0	NR	NR	0
TRIS		0.125	0	NR	NR	NR	NR	0
TSCA		0.125	0	NR	NR	NR	NR	0
FTTS		0.125	0	NR	NR	NR	NR	0
HIST FTTS		0.125	0	NR	NR	NR	NR	0
SSTS		0.125	0	NR	NR	NR	NR	0
ICIS		0.125	0	NR	NR	NR	NR	0
PADS		0.125	0	NR	NR	NR	NR	0
MLTS		0.125	0	NR	NR	NR	NR	0
RADINFO		0.125	0	NR	NR	NR	NR	0
FINDS		0.125	0	NR	NR	NR	NR	0
RAATS		0.125	0	NR	NR	NR	NR	0
CA BOND EXP. PLAN		1.125	0	0	0	0	0	0
CA WDS		0.125	0	NR	NR	NR	NR	0
NPDES		0.125	0	NR	NR	NR	NR	0
Cortese		0.625	0	0	0	0	NR	0
HIST CORTESE		0.500	0	3	12	NR	NR	15
Notify 65		1.125	0	2	0	1	0	3
DRYCLEANERS		0.375	0	0	1	NR	NR	1
WIP		0.375	0	0	0	NR	NR	0
HAZNET		0.125	4	NR	NR	NR	NR	4
EMI		0.125	1	NR	NR	NR	NR	1
INDIAN RESERV		1.125	0	0	0	0	0	0
SCRD DRYCLEANERS		0.625	0	0	0	0	NR	0
FINANCIAL ASSURANCE		0.125	0	NR	NR	NR	NR	0
HWP		1.125	0	0	0	1	0	1
HWT		0.375	0	0	0	NR	NR	0
COAL ASH EPA		0.625	0	0	0	0	NR	0
PCB TRANSFORMER		0.125	0	NR	NR	NR	NR	0
COAL ASH DOE		0.125	0	NR	NR	NR	NR	0
MWMP		0.375	0	0	0	NR	NR	0
PROC		0.625	0	1	1	0	NR	2
EDR PROPRIETARY RECORDS								
EDR Proprietary Records								
Manufactured Gas Plants		1.125	0	0	3	3	0	6
EDR Historical Auto Stations		0.375	0	5	13	NR	NR	18
EDR Historical Cleaners		0.375	1	3	4	NR	NR	8

MAP FINDINGS SUMMARY

<u>Database</u>	<u>Target Property</u>	<u>Search Distance (Miles)</u>	<u>< 1/8</u>	<u>1/8 - 1/4</u>	<u>1/4 - 1/2</u>	<u>1/2 - 1</u>	<u>> 1</u>	<u>Total Plotted</u>
-----------------	----------------------------	--	-----------------	------------------	------------------	----------------	---------------	--------------------------

NOTES:

TP = Target Property

NR = Not Requested at this Search Distance

Sites may be listed in more than one database

MAP FINDINGS

Map ID			EDR ID Number
Direction			EPA ID Number
Distance			
Elevation	Site	Database(s)	

1 South < 1/8 0.036 mi. 192 ft.	CITY OF SANTA ANA/PUBLIC WORKS 620 LACY ST SANTA ANA, CA 92710	HAZNET	S108744936 N/A
--	---	---------------	--------------------------

Relative: Lower	HAZNET:	
Actual: 130 ft.	Gepaid: CAC002604729 Contact: RAY LIRETTE Telephone: 7146672226 Facility Addr2: Not reported Mailing Name: Not reported Mailing Address: 20 CIVIC CENTER PLZ Mailing City,St,Zip: SANTA ANA, CA 927014058 Gen County: Orange TSD EPA ID: AZC950823111 TSD County: 99 Waste Category: Asbestos-containing waste Disposal Method: Not reported Tons: 33.71 Facility County: Orange	

2 ESE < 1/8 0.069 mi. 365 ft.	CITY OF SANTA ANA 602 N GARFIELD ST SANTA ANA, CA 92701	HAZNET	S109425043 N/A
--	--	---------------	--------------------------

Relative: Lower	HAZNET:	
Actual: 131 ft.	Gepaid: CAC002621788 Contact: RAY LIRETTE Telephone: 7146672256 Facility Addr2: Not reported Mailing Name: Not reported Mailing Address: 20 CIVIC CENTER PLAZA Mailing City,St,Zip: SANTA ANA, CA 92702 Gen County: Orange TSD EPA ID: CAD009007626 TSD County: Los Angeles Waste Category: Asbestos-containing waste Disposal Method: H132 Tons: 0.4 Facility County: Orange	

A3 NNE < 1/8 0.088 mi. 466 ft.	TOBIN STEEL 817 E SANTA ANA BLVD SANTA ANA, CA 92702 Site 1 of 2 in cluster A	HAZNET EMI	S105093449 N/A
---	---	----------------------	--------------------------

Relative: Higher	HAZNET:	
Actual: 134 ft.	Gepaid: CAL000220066 Contact: CARL TOBIN Telephone: 0000000000 Facility Addr2: Not reported Mailing Name: Not reported Mailing Address: 817 E SANTA ANA BLVD Mailing City,St,Zip: SANTA ANA, CA 927020000	

Map ID
Direction
Distance
Elevation

MAP FINDINGS

Site

Database(s)

EDR ID Number
EPA ID Number

TOBIN STEEL (Continued)

S105093449

Gen County: Orange
TSD EPA ID: CAD099452708
TSD County: Los Angeles
Waste Category: Waste oil and mixed oil
Disposal Method: Recycler
Tons: .6255
Facility County: Orange

Gepaid: CAL000220066
Contact: STEVE MAPES
Telephone: 7145412268
Facility Addr2: Not reported
Mailing Name: Not reported
Mailing Address: 817 E SANTA ANA BLVD
Mailing City,St,Zip: SANTA ANA, CA 927020000
Gen County: Orange
TSD EPA ID: CAT080033681
TSD County: Orange
Waste Category: Waste oil and mixed oil
Disposal Method: Recycler
Tons: 1.14
Facility County: Orange

Gepaid: CAL000220066
Contact: STEVE MAPES
Telephone: 7145412268
Facility Addr2: Not reported
Mailing Name: Not reported
Mailing Address: 817 E SANTA ANA BLVD
Mailing City,St,Zip: SANTA ANA, CA 927020000
Gen County: Orange
TSD EPA ID: CAD097030993
TSD County: Los Angeles
Waste Category: Waste oil and mixed oil
Disposal Method: H141
Tons: 0.62
Facility County: Orange

Gepaid: CAL000220066
Contact: STEVE MAPES
Telephone: 7145412268
Facility Addr2: Not reported
Mailing Name: Not reported
Mailing Address: 817 E SANTA ANA BLVD
Mailing City,St,Zip: SANTA ANA, CA 927020000
Gen County: Orange
TSD EPA ID: Not reported
TSD County: Los Angeles
Waste Category: Waste oil and mixed oil
Disposal Method: Recycler
Tons: 0.68
Facility County: Not reported

Gepaid: CAL000220066
Contact: STEVE MAPES
Telephone: 7145412268
Facility Addr2: Not reported

Map ID
Direction
Distance
Elevation

MAP FINDINGS

Site

Database(s)

EDR ID Number
EPA ID Number

TOBIN STEEL (Continued)

S105093449

Mailing Name: Not reported
Mailing Address: 817 E SANTA ANA BLVD
Mailing City,St,Zip: SANTA ANA, CA 927020000
Gen County: Orange
TSD EPA ID: CAD008252405
TSD County: Los Angeles
Waste Category: Unspecified solvent mixture Waste
Disposal Method: Recycler
Tons: 0.22
Facility County: Not reported

[Click this hyperlink](#) while viewing on your computer to access
4 additional CA_HAZNET: record(s) in the EDR Site Report.

EMI:

Year: 1987
County Code: 30
Air Basin: SC
Facility ID: 55366
Air District Name: SC
SIC Code: 3441
Air District Name: SOUTH COAST AQMD
Community Health Air Pollution Info System: Not reported
Consolidated Emission Reporting Rule: Not reported
Total Organic Hydrocarbon Gases Tons/Yr: 1
Reactive Organic Gases Tons/Yr: 1
Carbon Monoxide Emissions Tons/Yr: 0
NOX - Oxides of Nitrogen Tons/Yr: 0
SOX - Oxides of Sulphur Tons/Yr: 0
Particulate Matter Tons/Yr: 0
Part. Matter 10 Micrometers & Smlr Tons/Yr: 0

Year: 1990
County Code: 30
Air Basin: SC
Facility ID: 55366
Air District Name: SC
SIC Code: 0
Air District Name: SOUTH COAST AQMD
Community Health Air Pollution Info System: Not reported
Consolidated Emission Reporting Rule: Not reported
Total Organic Hydrocarbon Gases Tons/Yr: 1
Reactive Organic Gases Tons/Yr: 1
Carbon Monoxide Emissions Tons/Yr: 0
NOX - Oxides of Nitrogen Tons/Yr: 0
SOX - Oxides of Sulphur Tons/Yr: 0
Particulate Matter Tons/Yr: 0
Part. Matter 10 Micrometers & Smlr Tons/Yr: 0

MAP FINDINGS

Map ID
Direction
Distance
Elevation

Site

Database(s)

EDR ID Number
EPA ID Number

<p>B4 WSW < 1/8 0.102 mi. 536 ft.</p>	<p>ARROW LAUNDRY & LINEN SUPPLY CO 620 E 6TH ST SANTA ANA, CA</p> <p>Site 1 of 2 in cluster B</p> <p>Relative: EDR Historical Cleaners: Lower Name: ARROW LAUNDRY & LINEN SUPPLY CO Year: 1945 Actual: Type: LAUNDRIES 128 ft.</p>	<p>EDR Historical Cleaners</p>	<p>1009198203 N/A</p>
---	--	---------------------------------------	---

<p>B5 WSW < 1/8 0.110 mi. 582 ft.</p>	<p>VIC'S GARAGE 601 E 6TH ST SANTA ANA, CA 92701</p> <p>Site 2 of 2 in cluster B</p> <p>Relative: SWEEPS UST: Lower Status: Not reported Comp Number: 520 Actual: Number: Not reported 128 ft. Board Of Equalization: Not reported Ref Date: Not reported Act Date: Not reported Created Date: Not reported Tank Status: Not reported Owner Tank Id: Not reported Swrcb Tank Id: 30-020-000520-000001 Actv Date: Not reported Capacity: 550 Tank Use: M.V. FUEL Stg: PRODUCT Content: REG UNLEADED Number Of Tanks: 3</p> <p>Status: Not reported Comp Number: 520 Number: Not reported Board Of Equalization: Not reported Ref Date: Not reported Act Date: Not reported Created Date: Not reported Tank Status: Not reported Owner Tank Id: Not reported Swrcb Tank Id: 30-020-000520-000002 Actv Date: Not reported Capacity: 550 Tank Use: M.V. FUEL Stg: PRODUCT Content: REG UNLEADED Number Of Tanks: Not reported</p> <p>Status: Not reported Comp Number: 520 Number: Not reported Board Of Equalization: Not reported Ref Date: Not reported Act Date: Not reported Created Date: Not reported Tank Status: Not reported</p>	<p>SWEEPS UST</p>	<p>S106934092 N/A</p>
---	--	--------------------------	---

Map ID
Direction
Distance
Elevation

MAP FINDINGS

Site

Database(s)

EDR ID Number
EPA ID Number

VIC'S GARAGE (Continued)

S106934092

Owner Tank Id: Not reported
Swrcb Tank Id: 30-020-000520-000003
Actv Date: Not reported
Capacity: 550
Tank Use: M.V. FUEL
Stg: PRODUCT
Content: REG UNLEADED
Number Of Tanks: Not reported

6
West
< 1/8
0.113 mi.
596 ft.

VIC'S GARAGE
601 EAST SANTA ANA BLVD
SANTA ANA, CA 92701

HAZNET **S103666367**
N/A

Relative:
Lower

HAZNET:
Gepaid: CAL921783818
Contact: FERRIS H SCOTT
Telephone: 7145437329
Facility Addr2: Not reported
Mailing Name: Not reported
Mailing Address: 601 E SANTA ANA BLVD
Mailing City,St,Zip: SANTA ANA, CA 927014146
Gen County: Orange
TSD EPA ID: CAD982484933
TSD County: 7
Waste Category: Other empty containers 30 gallons or more
Disposal Method: Recycler
Tons: 1.0000
Facility County: Orange

Actual:
130 ft.

C7
East
1/8-1/4
0.133 mi.
702 ft.

GOLDEN WEST CIRCUITS INC
624 N POINSETTIA ST
SANTA ANA, CA 92701

RCRA-SQG **1004677325**
FINDS **CAR000095810**
HAZNET

Site 1 of 5 in cluster C

Relative:
Equal

RCRA-SQG:
Date form received by agency: 04/25/2001
Facility name: GOLDEN WEST CIRCUITS INC
Facility address: 624 N POINSETTIA ST
SANTA ANA, CA 92701
EPA ID: CAR000095810
Contact: NANDALAL PATEL
Contact address: 624 N POINSETTIA ST
SANTA ANA, CA 92701
Contact country: US
Contact telephone: (714) 664-0170
Contact email: Not reported
EPA Region: 09
Classification: Small Small Quantity Generator
Description: Handler: generates more than 100 and less than 1000 kg of hazardous waste during any calendar month and accumulates less than 6000 kg of hazardous waste at any time; or generates 100 kg or less of hazardous waste during any calendar month, and accumulates more than 1000 kg of hazardous waste at any time

Actual:
132 ft.

Map ID
Direction
Distance
Elevation

MAP FINDINGS

Site

Database(s)

EDR ID Number
EPA ID Number

GOLDEN WEST CIRCUITS INC (Continued)

1004677325

Owner/Operator Summary:

Owner/operator name: GOLDEN WEST CIRCUITS INC
Owner/operator address: 624 N POINSETTIA ST
SANTA ANA, CA 92701
Owner/operator country: Not reported
Owner/operator telephone: (714) 664-0170
Legal status: Private
Owner/Operator Type: Owner
Owner/Op start date: Not reported
Owner/Op end date: Not reported

Handler Activities Summary:

U.S. importer of hazardous waste: No
Mixed waste (haz. and radioactive): Unknown
Recycler of hazardous waste: No
Transporter of hazardous waste: No
Treater, storer or disposer of HW: No
Underground injection activity: No
On-site burner exemption: No
Furnace exemption: No
Used oil fuel burner: No
Used oil processor: No
User oil refiner: No
Used oil fuel marketer to burner: No
Used oil Specification marketer: No
Used oil transfer facility: No
Used oil transporter: No
Off-site waste receiver: Verified to be non-commercial

Historical Generators:

Date form received by agency: 04/25/2001
Facility name: GOLDEN WEST CIRCUITS INC
Classification: Small Quantity Generator

Hazardous Waste Summary:

Waste code: D002
Waste name: A WASTE WHICH HAS A PH OF LESS THAN 2 OR GREATER THAN 12.5 IS CONSIDERED TO BE A CORROSIVE HAZARDOUS WASTE. SODIUM HYDROXIDE, A CAUSTIC SOLUTION WITH A HIGH PH, IS OFTEN USED BY INDUSTRIES TO CLEAN OR DEGREASE PARTS. HYDROCHLORIC ACID, A SOLUTION WITH A LOW PH, IS USED BY MANY INDUSTRIES TO CLEAN METAL PARTS PRIOR TO PAINTING. WHEN THESE CAUSTIC OR ACID SOLUTIONS BECOME CONTAMINATED AND MUST BE DISPOSED, THE WASTE WOULD BE A CORROSIVE HAZARDOUS WASTE.

Violation Status: No violations found

FINDS:

Registry ID: 110012244758

Environmental Interest/Information System

RCRAInfo is a national information system that supports the Resource Conservation and Recovery Act (RCRA) program through the tracking of events and activities related to facilities that generate, transport, and treat, store, or dispose of hazardous waste. RCRAInfo allows RCRA program staff to track the notification, permit, compliance, and

Map ID
Direction
Distance
Elevation

MAP FINDINGS

Site

Database(s)

EDR ID Number
EPA ID Number

GOLDEN WEST CIRCUITS INC (Continued)

1004677325

corrective action activities required under RCRA.

HAZNET:

Gepaid: CAR000095810
Contact: PATEL NANDALAL
Telephone: 7146640170
Facility Addr2: Not reported
Mailing Name: Not reported
Mailing Address: 624 N POINSETTIA ST
Mailing City,St,Zip: SANTA ANA, CA 927010000
Gen County: Orange
TSD EPA ID: Not reported
TSD County: Los Angeles
Waste Category: Liquids with pH <UN-> 2 with metals
Disposal Method: Recycler
Tons: 0.45
Facility County: Not reported

Gepaid: CAR000095810
Contact: PATEL NANDALAL
Telephone: 7146640170
Facility Addr2: Not reported
Mailing Name: Not reported
Mailing Address: 624 N POINSETTIA ST
Mailing City,St,Zip: SANTA ANA, CA 927010000
Gen County: Orange
TSD EPA ID: Not reported
TSD County: Los Angeles
Waste Category: Liquids with nickel > 134 mg/l
Disposal Method: Recycler
Tons: 0.45
Facility County: Not reported

Gepaid: CAR000095810
Contact: PATEL NANDALAL
Telephone: 7146640170
Facility Addr2: Not reported
Mailing Name: Not reported
Mailing Address: 624 N POINSETTIA ST
Mailing City,St,Zip: SANTA ANA, CA 927010000
Gen County: Orange
TSD EPA ID: Not reported
TSD County: Los Angeles
Waste Category: Other inorganic solid waste
Disposal Method: Disposal, Land Fill
Tons: 0.6
Facility County: Not reported

Gepaid: CAR000095810
Contact: PATEL NANDALAL
Telephone: 7146640170
Facility Addr2: Not reported
Mailing Name: Not reported
Mailing Address: 624 N POINSETTIA ST
Mailing City,St,Zip: SANTA ANA, CA 927010000
Gen County: Orange

Map ID
 Direction
 Distance
 Elevation

MAP FINDINGS

Site

Database(s)

EDR ID Number
 EPA ID Number

GOLDEN WEST CIRCUITS INC (Continued)

1004677325

TSD EPA ID: Not reported
 TSD County: Los Angeles
 Waste Category: Aqueous solution with less than 10% total organic residues
 Disposal Method: Recycler
 Tons: 0.22
 Facility County: Not reported

Gepaid: CAR000095810
 Contact: PATEL NANDALAL
 Telephone: 7146640170
 Facility Addr2: Not reported
 Mailing Name: Not reported
 Mailing Address: 624 N POINSETTIA ST
 Mailing City,St,Zip: SANTA ANA, CA 927010000
 Gen County: Orange
 TSD EPA ID: Not reported
 TSD County: Los Angeles
 Waste Category: Alkaline solution without metals (pH > 12.5)
 Disposal Method: Recycler
 Tons: 0.45
 Facility County: Not reported

[Click this hyperlink](#) while viewing on your computer to access
 4 additional CA_HAZNET: record(s) in the EDR Site Report.

**D8
 ESE
 1/8-1/4
 0.135 mi.
 712 ft.**

**BRUCE METAL AND SALVAGE INC
 920 E 6TH ST
 SANTA ANA, CA 92701**

**NPDES S107136741
 SWRCY N/A**

Site 1 of 5 in cluster D

**Relative:
 Lower**

NPDES:
 Npdes Number: Not reported
 Facility Status: Active
 Agency Id: 5401
 Region: 8
 Regulatory Measure Id: 208633
 Order No: 97-03-DWQ
 Regulatory Measure Type: Storm water industrial
 Place Id: 210596
 WDID: 8 30I007365
 Program Type: INDSTW
 Adoption Date Of Regulatory Measure: Not reported
 Effective Date Of Regulatory Measure: 7/6/1993
 Expiration Date Of Regulatory Measure: Not reported
 Termination Date Of Regulatory Measure: Not reported
 Discharge Name: Bruce Metal & Sal Inc
 Discharge Address: 920 E 6th St
 Discharge City: Santa Ana
 Discharge State: CA
 Discharge Zip: 92701

**Actual:
 131 ft.**

SWRCY:
 Certification Status: O
 Facility Phone Number: (714) 543-1300
 Date facility became certified: 9/28/1988
 Date facility began operating: 11/1/1976

Map ID
Direction
Distance
Elevation

MAP FINDINGS

Site

Database(s)

EDR ID Number
EPA ID Number

BRUCE METAL AND SALVAGE INC (Continued)

S107136741

Date facility ceased operating: Still operating
Whether The Facility Is Grandfathered: GF
Convenience Zone Where Facility Located: 1501
Convenience Zone Where Facility Located 2: 3332
Convenience Zone Where Facility Located 3: 4753
Convenience Zone Where Facility Located 4: 5075
Convenience Zone Where Facility Located 5: Not Accepted
Convenience Zone Where Facility Located 6: Not Accepted
Convenience Zone Where Facility Located 7: Not Accepted
Aluminum Beverage Containers Redeemed: AL
Glass Beverage Containers Redeemed: GL
Plastic Beverage Containers Redeemed: PL
Other mat beverage containers redeemed: Not reported
Refillable Beverage Containers Redeemed: Not reported

C9
East
1/8-1/4
0.136 mi.
717 ft.

AMERICAN CONCRETE CUTTING, INC.
620 N. POINSETTIA STREET
SANTA ANA, CA 92701
Site 2 of 5 in cluster C

LUST S107472833
N/A

Relative:
Equal

LUST:
Region: STATE
Global Id: T0605913632
Latitude: 33.750355
Longitude: -117.858608
Case Type: LUST Cleanup Site
Status: Completed - Case Closed
Status Date: 2005-07-05 00:00:00
Lead Agency: SANTA ANA, CITY OF
Case Worker: Not reported
Local Agency: SANTA ANA, CITY OF
RB Case Number: Not reported
LOC Case Number: Not reported
File Location: Not reported
Potential Media Affect: Not reported
Potential Contaminants of Concern: Gasoline
Site History: Not reported

Actual:
132 ft.

C10
East
1/8-1/4
0.136 mi.
717 ft.

AMERICAN CONCRETE CUTTING INC
620 POINSETTIA
SANTA ANA, CA 92701
Site 3 of 5 in cluster C

SWEEPS UST S100179554
Notify 65 N/A
EMI

Relative:
Equal

SWEEPS UST:
Status: A
Comp Number: 362
Number: 1
Board Of Equalization: Not reported
Ref Date: 07-16-93
Act Date: 07-16-93
Created Date: 03-03-92
Tank Status: A
Owner Tank Id: 1
Swrcb Tank Id: 30-020-000362-000001

Actual:
132 ft.

Map ID
Direction
Distance
Elevation

MAP FINDINGS

Site

Database(s)

EDR ID Number
EPA ID Number

AMERICAN CONCRETE CUTTING INC (Continued)

S100179554

Actv Date: 03-03-92
Capacity: 5000
Tank Use: M.V. FUEL
Stg: P
Content: REG UNLEADED
Number Of Tanks: 2

Status: A
Comp Number: 362
Number: 1
Board Of Equalization: Not reported
Ref Date: 07-16-93
Act Date: 07-16-93
Created Date: 03-03-92
Tank Status: A
Owner Tank Id: 2
Swrcb Tank Id: 30-020-000362-000002
Actv Date: 03-03-92
Capacity: 5000
Tank Use: M.V. FUEL
Stg: P
Content: DIESEL
Number Of Tanks: Not reported

Notify 65:

Date Reported: Not reported
Staff Initials: Not reported
Board File Number: Not reported
Facility Type: Not reported
Discharge Date: Not reported
Incident Description: 90603

EMI:

Year: 1990
County Code: 30
Air Basin: SC
Facility ID: 76178
Air District Name: SC
SIC Code: 1795
Air District Name: SOUTH COAST AQMD
Community Health Air Pollution Info System: Not reported
Consolidated Emission Reporting Rule: Not reported
Total Organic Hydrocarbon Gases Tons/Yr: 0
Reactive Organic Gases Tons/Yr: 0
Carbon Monoxide Emissions Tons/Yr: 0
NOX - Oxides of Nitrogen Tons/Yr: 0
SOX - Oxides of Sulphur Tons/Yr: 0
Particulate Matter Tons/Yr: 0
Part. Matter 10 Micrometers & Smlr Tons/Yr: 0

Year: 1993
County Code: 30
Air Basin: SC
Facility ID: 76178
Air District Name: SC
SIC Code: 1795

Map ID
 Direction
 Distance
 Elevation

MAP FINDINGS

Site

Database(s)

EDR ID Number
 EPA ID Number

AMERICAN CONCRETE CUTTING INC (Continued)

S100179554

Air District Name: SOUTH COAST AQMD
 Community Health Air Pollution Info System: Not reported
 Consolidated Emission Reporting Rule: Not reported
 Total Organic Hydrocarbon Gases Tons/Yr: 0
 Reactive Organic Gases Tons/Yr: 0
 Carbon Monoxide Emissions Tons/Yr: 0
 NOX - Oxides of Nitrogen Tons/Yr: 0
 SOX - Oxides of Sulphur Tons/Yr: 0
 Particulate Matter Tons/Yr: 0
 Part. Matter 10 Micrometers & Smllr Tons/Yr: 0

Year: 1995
 County Code: 30
 Air Basin: SC
 Facility ID: 76178
 Air District Name: SC
 SIC Code: 1795
 Air District Name: SOUTH COAST AQMD
 Community Health Air Pollution Info System: Not reported
 Consolidated Emission Reporting Rule: Not reported
 Total Organic Hydrocarbon Gases Tons/Yr: 0
 Reactive Organic Gases Tons/Yr: 0
 Carbon Monoxide Emissions Tons/Yr: 0
 NOX - Oxides of Nitrogen Tons/Yr: 0
 SOX - Oxides of Sulphur Tons/Yr: 0
 Particulate Matter Tons/Yr: 0
 Part. Matter 10 Micrometers & Smllr Tons/Yr: 0

C11
 East
 1/8-1/4
 0.136 mi.
 717 ft.

AMERICAN CONCRETE CUTTING, INC.
620 POINSETTIA ST
SANTA ANA, CA 92701
 Site 4 of 5 in cluster C

UST U003781921
 N/A

Relative:
Equal

UST:
 Global ID: 8844
 Latitude: 33.75051
 Longitude: -117.85833

Actual:
132 ft.

A12
NNE
 1/8-1/4
 0.142 mi.
 747 ft.

SANTA ANA DIESEL
730 N POINSETTIA ST
SANTA ANA, CA 92701
 Site 2 of 2 in cluster A

LUST S109284801
 N/A

Relative:
Higher

LUST:
 Region: STATE
 Global Id: T0605901856
 Latitude: 33.7535
 Longitude: -117.8601265
 Case Type: LUST Cleanup Site
 Status: Completed - Case Closed
 Status Date: 2000-02-09 00:00:00
 Lead Agency: SANTA ANA RWQCB (REGION 8)
 Case Worker: Not reported
 Local Agency: SANTA ANA, CITY OF

Actual:
137 ft.

Map ID
 Direction
 Distance
 Elevation

MAP FINDINGS

Site

Database(s)

EDR ID Number
 EPA ID Number

SANTA ANA DIESEL (Continued)

S109284801

RB Case Number: 083002673T
 LOC Case Number: Not reported
 File Location: Not reported
 Potential Media Affect: Soil
 Potential Contaminants of Concern: Waste Oil / Motor / Hydraulic / Lubricating
 Site History: Not reported

**E13
 SE
 1/8-1/4
 0.142 mi.
 749 ft.**

**MODEL LAUNDRY AND ZORIC CLEANING CO
 901 E 5TH ST
 SANTA ANA, CA**

**EDR Historical Cleaners 1009198207
 N/A**

Site 1 of 2 in cluster E

**Relative:
 Lower**

EDR Historical Cleaners:
 Name: MODEL LAUNDRY
 Year: 1920

**Actual:
 129 ft.**

Type: LAUNDRIES

Name: MODEL LAUNDRY
 Year: 1921
 Type: LAUNDRIES

Name: MODEL LAUNDRY AND ZORIC CLEANING CO
 Year: 1945
 Type: LAUNDRIES

**E14
 SE
 1/8-1/4
 0.143 mi.
 755 ft.**

**PACE & HALE
 902 W 5TH ST
 SANTA ANA, CA**

**EDR Historical Auto Stations 1009091284
 N/A**

Site 2 of 2 in cluster E

**Relative:
 Lower**

EDR Historical Auto Stations:
 Name: PACE & HALE
 Year: 1945

**Actual:
 129 ft.**

Type: AUTO SERVICE STATIONS

**15
 NNE
 1/8-1/4
 0.144 mi.
 763 ft.**

**SANTA ANA DIESEL
 730 POINSETTIA ST
 SANTA ANA, CA 92701**

**HIST CORTESE S104760553
 LUST N/A**

**Relative:
 Higher**

CORTESE:
 Region: CORTESE
 Facility County Code: 30
 Reg By: LTNKA
 Reg Id: 083002673T

**Actual:
 137 ft.**

Region: CORTESE
 Facility County Code: 30
 Reg By: LTNKA
 Reg Id: 083000117T

Map ID
Direction
Distance
Elevation

MAP FINDINGS

Site

Database(s)

EDR ID Number
EPA ID Number

SANTA ANA DIESEL (Continued)

S104760553

LUST REG 8:
Region: 8
County: Orange
Regional Board: Santa Ana Region
Facility Status: Case Closed
Case Number: 083002673T
Local Case Num: Not reported
Case Type: Soil only
Substance: Waste Oil
Qty Leaked: Not reported
Abate Method: Not reported
Cross Street: CIVIC CENTER
Enf Type: Not reported
Funding: Not reported
How Discovered: Tank Closure
How Stopped: Not reported
Leak Cause: R
Leak Source: Tank
Global ID: T0605901856
How Stopped Date: 4/10/1995
Enter Date: 6/22/1995
Review Date: Not reported
Prelim Assess: Not reported
Discover Date: 4/10/1995
Enforcement Date: Not reported
Close Date: 2/9/2000
Workplan: Not reported
Pollution Char: Not reported
Remed Plan: Not reported
Remed Action: Not reported
Monitoring: Not reported
Enter Date: 6/22/1995
GW Qualifies: Not reported
Soil Qualifies: Not reported
Operator: Not reported
Facility Contact: Not reported
Interim: Not reported
Oversite Program: LUST
Latitude: 33.7520834
Longitude: -117.8596322
MTBE Date: Not reported
Max MTBE GW: Not reported
MTBE Concentration: 0
Max MTBE Soil: Not reported
MTBE Fuel: 0
MTBE Tested: Not Required to be Tested.
MTBE Class: *
Staff: CAB
Staff Initials: JB
Lead Agency: Local Agency
Local Agency: Santa Ana, Orange County
Hydr Basin #: COASTAL PLAIN OF ORA
Beneficial: Not reported
Priority: Not reported
Cleanup Fund Id: Not reported
Work Suspended: Not reported
Summary: Not reported

MAP FINDINGS

Map ID
Direction
Distance
Elevation

Site

Database(s)

EDR ID Number
EPA ID Number

16
SW
1/8-1/4
0.152 mi.
800 ft.

HOGLUND T A
605 W 5TH ST
SANTA ANA, CA

EDR Historical Auto Stations

1009091306
N/A

Relative:
Lower

Actual:
127 ft.

EDR Historical Auto Stations:
Name: HOGLUND T A
Year: 1945
Type: AUTO REPAIRING

C17
East
1/8-1/4
0.154 mi.
811 ft.

SANTIAGO AVENUE AND 6TH STREET
609 POINSETTIA STREET
SANTA ANA, CA 92701

Site 5 of 5 in cluster C

SCH
ENVIROSTOR

S107737293
N/A

Relative:
Equal

SCH:

Actual:
132 ft.

Facility ID: 60000017
Site Type: School Investigation
Site Type Detail: School
Site Mgmt. Req.: NONE SPECIFIED
Acres: Not reported
National Priorities List: NO
Cleanup Oversight Agencies: SMBRP
Lead Agency: SMBRP
Lead Agency Description: DTSC - Site Mitigation And Brownfield Reuse Program
Project Manager: Not reported
Supervisor: Javier Hinojosa
Division Branch: Cypress
Site Code: 404168
Assembly: 69
Senate: 34
Special Program Status: Not reported
Status: Inactive - Needs Evaluation
Status Date: 2001-02-07 00:00:00
Restricted Use: NO
Funding: School District
Latitude: 33.75012
Longitude: -117.85808
APN: NONE SPECIFIED
Past Use: * UNKNOWN
Potential COC: NONE SPECIFIED
Confirmed COC: NONE SPECIFIED
Potential Description: NONE SPECIFIED
Alias Name: 60000017
Alias Type: Envirostor ID Number
Alias Name: 404168
Alias Type: Project Code (Site Code)
Alias Name: SANTA ANA USD-SANTIAGO AVE & 6TH STREET
Alias Type: Alternate Name

Completed Info:

Completed Area Name: PROJECT WIDE
Completed Sub Area Name: Not reported
Completed Document Type: Cost Recovery Closeout Memo
Completed Date: 2001-02-07 00:00:00
Comments: Not reported

Map ID
Direction
Distance
Elevation

MAP FINDINGS

Site

Database(s)

EDR ID Number
EPA ID Number

SANTIAGO AVENUE AND 6TH STREET (Continued)

S107737293

Future Area Name: Not reported
Future Sub Area Name: Not reported
Future Document Type: Not reported
Future Due Date: Not reported
Schedule Area Name: Not reported
Schedule Sub Area Name: Not reported
Schedule Document Type: Not reported
Schedule Due Date: Not reported
Schedule Revised Date: Not reported

ENVIROSTOR:

Site Type: School Investigation
Site Type Detailed: School
Acres: Not reported
NPL: NO
Regulatory Agencies: SMBRP
Lead Agency: SMBRP
Program Manager: Not reported
Supervisor: Javier Hinojosa
Division Branch: Cypress
Facility ID: 60000017
Site Code: 404168
Assembly: 69
Senate: 34
Special Program: Not reported
Status: Inactive - Needs Evaluation
Status Date: 2001-02-07 00:00:00
Restricted Use: NO
Site Mgmt. Req.: NONE SPECIFIED
Funding: School District
Latitude: 33.75012
Longitude: -117.85808
APN: NONE SPECIFIED
Past Use: * UNKNOWN
Potential COC: NONE SPECIFIED
Confirmed COC: NONE SPECIFIED
Potential Description: NONE SPECIFIED
Alias Name: 60000017
Alias Type: Envirostor ID Number
Alias Name: 404168
Alias Type: Project Code (Site Code)
Alias Name: SANTA ANA USD-SANTIAGO AVE & 6TH STREET
Alias Type: Alternate Name

Completed Info:

Completed Area Name: PROJECT WIDE
Completed Sub Area Name: Not reported
Completed Document Type: Cost Recovery Closeout Memo
Completed Date: 2001-02-07 00:00:00
Comments: Not reported

Future Area Name: Not reported
Future Sub Area Name: Not reported
Future Document Type: Not reported
Future Due Date: Not reported
Schedule Area Name: Not reported
Schedule Sub Area Name: Not reported

Map ID
Direction
Distance
Elevation

MAP FINDINGS

Site

Database(s)

EDR ID Number
EPA ID Number

SANTIAGO AVENUE AND 6TH STREET (Continued)

S107737293

Schedule Document Type: Not reported
Schedule Due Date: Not reported
Schedule Revised Date: Not reported

F18
South
1/8-1/4
0.169 mi.
892 ft.

LEIHY O A TUSTIN MORRISON F H
809 E 4TH ST
SANTA ANA, CA
Site 1 of 3 in cluster F

EDR Historical Auto Stations **1009093634**
N/A

Relative:
Lower

EDR Historical Auto Stations:
Name: LEIHY O A TUSTIN MORRISON F H
Year: 1921
Type: AUTOMOBILE REPAIRERS

Actual:
127 ft.

F19
South
1/8-1/4
0.171 mi.
904 ft.

HEMINGWAYS GARAGE
818 E FOURTH ST
SANTA ANA, CA 92701
Site 2 of 3 in cluster F

RCRA-SQG **1000905327**
FINDS **CA0000483818**
HAZNET

Relative:
Lower

RCRA-SQG:
Date form received by agency: 07/06/1994
Facility name: HEMINGWAYS GARAGE
Facility address: 818 E FOURTH ST
SANTA ANA, CA 92701
EPA ID: CA0000483818
Mailing address: E FOURTH ST
SANTA ANA, CA 92701
Contact: WALT HEMINGWAY
Contact address: 818 E FOURTH ST
SANTA ANA, CA 92701
Contact country: US
Contact telephone: (714) 543-8093
Contact email: Not reported
EPA Region: 09
Classification: Small Small Quantity Generator
Description: Handler: generates more than 100 and less than 1000 kg of hazardous waste during any calendar month and accumulates less than 6000 kg of hazardous waste at any time; or generates 100 kg or less of hazardous waste during any calendar month, and accumulates more than 1000 kg of hazardous waste at any time

Actual:
127 ft.

Owner/Operator Summary:
Owner/operator name: WALT HEMINGWAY
Owner/operator address: 6762 JONATHAN
CYPRESS, CA 90630
Owner/operator country: Not reported
Owner/operator telephone: (714) 827-6211
Legal status: Private
Owner/Operator Type: Owner
Owner/Op start date: Not reported
Owner/Op end date: Not reported

Handler Activities Summary:

Map ID
Direction
Distance
Elevation

MAP FINDINGS

Site

Database(s)

EDR ID Number
EPA ID Number

HEMINGWAYS GARAGE (Continued)

1000905327

U.S. importer of hazardous waste: No
Mixed waste (haz. and radioactive): Unknown
Recycler of hazardous waste: No
Transporter of hazardous waste: No
Treater, storer or disposer of HW: No
Underground injection activity: No
On-site burner exemption: No
Furnace exemption: No
Used oil fuel burner: No
Used oil processor: No
User oil refiner: No
Used oil fuel marketer to burner: No
Used oil Specification marketer: No
Used oil transfer facility: No
Used oil transporter: No
Off-site waste receiver: Verified to be non-commercial

Violation Status: No violations found

FINDS:

Registry ID: 110002618720

Environmental Interest/Information System

California Hazardous Waste Tracking System - Datamart (HWTS-DATAMART) provides California with information on hazardous waste shipments for generators, transporters, and treatment, storage, and disposal facilities.

RCRAInfo is a national information system that supports the Resource Conservation and Recovery Act (RCRA) program through the tracking of events and activities related to facilities that generate, transport, and treat, store, or dispose of hazardous waste. RCRAInfo allows RCRA program staff to track the notification, permit, compliance, and corrective action activities required under RCRA.

HAZNET:

Gepaid: CA0000483818
Contact: WALT HEMINGWAY
Telephone: 7148276211
Facility Addr2: Not reported
Mailing Name: Not reported
Mailing Address: 818 E 4TH ST
Mailing City,St,Zip: SANTA ANA, CA 927010000
Gen County: Orange
TSD EPA ID: CAT000613893
TSD County: Los Angeles
Waste Category: Aqueous solution with less than 10% total organic residues
Disposal Method: Transfer Station
Tons: 0.1834
Facility County: Orange

Gepaid: CA0000483818
Contact: WALT HEMINGWAY
Telephone: 7148276211
Facility Addr2: Not reported

Map ID
Direction
Distance
Elevation

MAP FINDINGS

Site

Database(s)

EDR ID Number
EPA ID Number

HEMINGWAYS GARAGE (Continued)

1000905327

Mailing Name: Not reported
Mailing Address: 818 E 4TH ST
Mailing City,St,Zip: SANTA ANA, CA 927010000
Gen County: Orange
TSD EPA ID: CAD093459485
TSD County: Fresno
Waste Category: Unspecified solvent mixture Waste
Disposal Method: Transfer Station
Tons: .0166
Facility County: Orange

Gepaid: CA0000483818
Contact: WALT HEMINGWAY
Telephone: 7148276211
Facility Addr2: Not reported
Mailing Name: Not reported
Mailing Address: 818 E 4TH ST
Mailing City,St,Zip: SANTA ANA, CA 927010000
Gen County: Orange
TSD EPA ID: CAD093459485
TSD County: Fresno
Waste Category: Unspecified solvent mixture Waste
Disposal Method: Transfer Station
Tons: .0332
Facility County: Orange

Gepaid: CA0000483818
Contact: WALT HEMINGWAY
Telephone: 7148276211
Facility Addr2: Not reported
Mailing Name: Not reported
Mailing Address: 818 E 4TH ST
Mailing City,St,Zip: SANTA ANA, CA 927010000
Gen County: Orange
TSD EPA ID: CAT000613893
TSD County: Los Angeles
Waste Category: Aqueous solution with less than 10% total organic residues
Disposal Method: Transfer Station
Tons: .6378
Facility County: Orange

[Click this hyperlink](#) while viewing on your computer to access
-1 additional CA_HAZNET: record(s) in the EDR Site Report.

20
WSW
1/8-1/4
0.172 mi.
906 ft.

TIMMONS F R
601 MORTIMER ST
SANTA ANA, CA

EDR Historical Auto Stations **1009123322**
N/A

Relative:
Lower

EDR Historical Auto Stations:
Name: TIMMONS F R
Year: 1945
Type: AUTO SERVICE STATIONS

Actual:
128 ft.

MAP FINDINGS

Map ID
Direction
Distance
Elevation

Site

Database(s)

EDR ID Number
EPA ID Number

F21
SSE
1/8-1/4
0.173 mi.
913 ft.

MAIZE A W
825 E 4TH ST
SANTA ANA, CA

Site 3 of 3 in cluster F

EDR Historical Auto Stations **1009094323**
N/A

Relative:
Lower

Actual:
127 ft.

EDR Historical Auto Stations:
Name: MAIZE A W
Year: 1945
Type: AUTO SERVICE STATIONS

D22
ESE
1/8-1/4
0.176 mi.
928 ft.

KNOX INDUSTRIAL SUPPLY
1000 MCFADDEN AVE
SANTA ANA, CA 92705

Site 2 of 5 in cluster D

HIST CORTESE **S104539409**
LUST **N/A**

Relative:
Equal

Actual:
132 ft.

CORTESE:
Region: CORTESE
Facility County Code: 30
Reg By: LTNKA
Reg Id: 083003041T

Region: CORTESE
Facility County Code: 30
Reg By: LTNKA
Reg Id: 083003404T

Region: CORTESE
Facility County Code: 30
Reg By: LTNKA
Reg Id: 083001873T

Region: CORTESE
Facility County Code: 30
Reg By: LTNKA
Reg Id: 083000682T

Region: CORTESE
Facility County Code: 30
Reg By: LTNKA
Reg Id: 083000358T

Region: CORTESE
Facility County Code: 30
Reg By: LTNKA
Reg Id: 083000419T

Region: CORTESE
Facility County Code: 30
Reg By: LTNKA
Reg Id: 083000280T

Region: CORTESE
Facility County Code: 30
Reg By: LTNKA
Reg Id: 083000045T

LUST REG 8:

Map ID
Direction
Distance
Elevation

MAP FINDINGS

Site

Database(s)

EDR ID Number
EPA ID Number

KNOX INDUSTRIAL SUPPLY (Continued)

S104539409

Region: 8
County: Orange
Regional Board: Santa Ana Region
Facility Status: Case Closed
Case Number: 083003041T
Local Case Num: Not reported
Case Type: Soil only
Substance: Gasoline
Qty Leaked: Not reported
Abate Method: Not reported
Cross Street: WRIGHT
Enf Type: CLOS
Funding: Not reported
How Discovered: Not reported
How Stopped: Not reported
Leak Cause: Not reported
Leak Source: Not reported
Global ID: T0605902074
How Stopped Date: Not reported
Enter Date: Not reported
Review Date: 7/23/1997
Prelim Assess: Not reported
Discover Date: 7/24/1997
Enforcement Date: Not reported
Close Date: 7/24/1997
Workplan: Not reported
Pollution Char: Not reported
Remed Plan: Not reported
Remed Action: 7/23/1997
Monitoring: Not reported
Enter Date: Not reported
GW Qualifies: Not reported
Soil Qualifies: Not reported
Operator: Not reported
Facility Contact: Not reported
Interim: Not reported
Oversite Program: LUST
Latitude: 33.7344148
Longitude: -117.8787368
MTBE Date: Not reported
Max MTBE GW: Not reported
MTBE Concentration: 0
Max MTBE Soil: Not reported
MTBE Fuel: 1
MTBE Tested: Site NOT Tested for MTBE.Includes Unknown and Not Analyzed.
MTBE Class: *
Staff: VJJ
Staff Initials: JB
Lead Agency: Local Agency
Local Agency: Santa Ana, Orange County
Hydr Basin #: COASTAL PLAIN OF ORA
Beneficial: Not reported
Priority: Not reported
Cleanup Fund Id: Not reported
Work Suspended: Not reported
Summary: GASOLINE CONTAMINATED SOIL LIMITED TO UNDER THE DISPENSER. SOIL WAS EXCAVATED TO CLEAN. NO FURTHER ACTION NECESSARY.(PER SANTA ANA FIRE DEPT.)

MAP FINDINGS

Map ID
 Direction
 Distance
 Elevation

Site

Database(s)

EDR ID Number
 EPA ID Number

D23
ESE
1/8-1/4
0.181 mi.
958 ft.

BARRE ENGINEERING & CONSTRUCTION INC
1000 E 6TH ST
SANTA ANA, CA 92701
Site 3 of 5 in cluster D

LUST S109284831
N/A

Relative:
Equal

LUST:
 Region: STATE
 Global Id: T0605999107
 Latitude: 0
 Longitude: 0
 Case Type: LUST Cleanup Site
 Status: Completed - Case Closed
 Status Date: 1999-05-19 00:00:00
 Lead Agency: SANTA ANA, CITY OF
 Case Worker: Not reported
 Local Agency: SANTA ANA, CITY OF
 RB Case Number: 083003690T
 LOC Case Number: Not reported
 File Location: Not reported
 Potential Media Affect: Soil
 Potential Contaminants of Concern: Gasoline
 Site History: Not reported

Actual:
132 ft.

D24
ESE
1/8-1/4
0.182 mi.
959 ft.

BARRE ENGINEERING & CONSTRUCTION INC
1000 6TH ST
SANTA ANA, CA 92701
Site 4 of 5 in cluster D

LUST S106387417
N/A

Relative:
Equal

LUST REG 8:
 Region: 8
 County: Orange
 Regional Board: Santa Ana Region
 Facility Status: Case Closed
 Case Number: 083003690T
 Local Case Num: Not reported
 Case Type: Soil only
 Substance: Gasoline
 Qty Leaked: Not reported
 Abate Method: Not reported
 Cross Street: Not reported
 Enf Type: CLOS
 Funding: Not reported
 How Discovered: Not reported
 How Stopped: Not reported
 Leak Cause: Not reported
 Leak Source: Not reported
 Global ID: T0605999107
 How Stopped Date: Not reported
 Enter Date: 5/18/1999
 Review Date: Not reported
 Prelim Assess: Not reported
 Discover Date: Not reported
 Enforcement Date: Not reported
 Close Date: 5/19/1999
 Workplan: Not reported
 Pollution Char: Not reported
 Remed Plan: Not reported
 Remed Action: Not reported

Actual:
132 ft.

Map ID
Direction
Distance
Elevation

MAP FINDINGS

Site

Database(s)

EDR ID Number
EPA ID Number

BARRE ENGINEERING & CONSTRUCTION INC (Continued)

S106387417

Monitoring: Not reported
Enter Date: 5/18/1999
GW Qualifies: Not reported
Soil Qualifies: Not reported
Operator: Not reported
Facility Contact: Not reported
Interim: Not reported
Oversite Program: LUST
Latitude: 33.749663
Longitude: -117.857798
MTBE Date: Not reported
Max MTBE GW: Not reported
MTBE Concentration: 0
Max MTBE Soil: Not reported
MTBE Fuel: 1
MTBE Tested: Site NOT Tested for MTBE.Includes Unknown and Not Analyzed.
MTBE Class: *
Staff: RS
Staff Initials: MIK
Lead Agency: Local Agency
Local Agency: Santa Ana, Orange County
Hydr Basin #: COASTAL PLAIN OF ORA
Beneficial: Not reported
Priority: Not reported
Cleanup Fund Id: Not reported
Work Suspended: No
Summary: Not reported

D25
ESE
1/8-1/4
0.182 mi.
959 ft.

S G ROOFING
1000 E 6TH ST
SANTA ANA, CA 92701
Site 5 of 5 in cluster D

RCRA-SQG 1000130237
FINDS CAD981999071
SWEPS UST
HAZNET

Relative:
Equal

RCRA-SQG:

Date form received by agency:06/09/1987
Facility name: S G ROOFING
Facility address: 1000 E 6TH ST
SANTA ANA, CA 92701
EPA ID: CAD981999071
Contact: ENVIRONMENTAL MANAGER
Contact address: 1000 E 6TH ST
SANTA ANA, CA 92701
Contact country: US
Contact telephone: (714) 558-1587
Contact email: Not reported
EPA Region: 09
Classification: Small Small Quantity Generator
Description: Handler: generates more than 100 and less than 1000 kg of hazardous waste during any calendar month and accumulates less than 6000 kg of hazardous waste at any time; or generates 100 kg or less of hazardous waste during any calendar month, and accumulates more than 1000 kg of hazardous waste at any time

Actual:
132 ft.

Owner/Operator Summary:

Owner/operator name: ROGER GLAZER
Owner/operator address: NOT REQUIRED

Map ID
Direction
Distance
Elevation

MAP FINDINGS

Site

Database(s)

EDR ID Number
EPA ID Number

S G ROOFING (Continued)

1000130237

Owner/operator country: NOT REQUIRED, ME 99999
Owner/operator telephone: Not reported
Owner/operator telephone: (415) 555-1212
Legal status: Private
Owner/Operator Type: Owner
Owner/Op start date: Not reported
Owner/Op end date: Not reported

Owner/operator name: NOT REQUIRED
Owner/operator address: NOT REQUIRED
Owner/operator address: NOT REQUIRED, ME 99999

Owner/operator country: Not reported
Owner/operator telephone: (415) 555-1212
Legal status: Private
Owner/Operator Type: Operator
Owner/Op start date: Not reported
Owner/Op end date: Not reported

Handler Activities Summary:

U.S. importer of hazardous waste: No
Mixed waste (haz. and radioactive): Unknown
Recycler of hazardous waste: No
Transporter of hazardous waste: No
Treater, storer or disposer of HW: No
Underground injection activity: No
On-site burner exemption: No
Furnace exemption: No
Used oil fuel burner: No
Used oil processor: No
User oil refiner: No
Used oil fuel marketer to burner: No
Used oil Specification marketer: No
Used oil transfer facility: No
Used oil transporter: No
Off-site waste receiver: Verified to be non-commercial

Violation Status: No violations found

FINDS:

Registry ID: 110002771894

Environmental Interest/Information System

RCRAInfo is a national information system that supports the Resource Conservation and Recovery Act (RCRA) program through the tracking of events and activities related to facilities that generate, transport, and treat, store, or dispose of hazardous waste. RCRAInfo allows RCRA program staff to track the notification, permit, compliance, and corrective action activities required under RCRA.

SWEEPS UST:

Status: A
Comp Number: 510
Number: 2
Board Of Equalization: Not reported
Ref Date: 07-21-93

Map ID
Direction
Distance
Elevation

MAP FINDINGS

Site

Database(s)

EDR ID Number
EPA ID Number

S G ROOFING (Continued)

1000130237

Act Date: 07-21-93
Created Date: 01-19-93
Tank Status: Not reported
Owner Tank Id: Not reported
Swrcb Tank Id: Not reported
Actv Date: Not reported
Capacity: Not reported
Tank Use: Not reported
Stg: Not reported
Content: Not reported
Number Of Tanks: Not reported

Status: Not reported
Comp Number: 510
Number: Not reported
Board Of Equalization: Not reported
Ref Date: Not reported
Act Date: Not reported
Created Date: Not reported
Tank Status: Not reported
Owner Tank Id: Not reported
Swrcb Tank Id: 30-020-000510-000001
Actv Date: Not reported
Capacity: 2000
Tank Use: M.V. FUEL
Stg: PRODUCT
Content: LEADED
Number Of Tanks: 2

Status: Not reported
Comp Number: 510
Number: Not reported
Board Of Equalization: Not reported
Ref Date: Not reported
Act Date: Not reported
Created Date: Not reported
Tank Status: Not reported
Owner Tank Id: Not reported
Swrcb Tank Id: 30-020-000510-000002
Actv Date: Not reported
Capacity: 2000
Tank Use: EMPTY
Stg: WASTE
Content: Not reported
Number Of Tanks: Not reported

HAZNET:

Gepaid: CAD981999071
Contact: S G ROOFING
Telephone: 0000000000
Facility Addr2: Not reported
Mailing Name: Not reported
Mailing Address: 1000 E 6TH ST
Mailing City,St,Zip: SANTA ANA, CA 927010000
Gen County: Orange
TSD EPA ID: CAD093459485
TSD County: Fresno

Map ID
Direction
Distance
Elevation

MAP FINDINGS

Site

Database(s)

EDR ID Number
EPA ID Number

S G ROOFING (Continued)

1000130237

Waste Category: Organic liquids with metals Alkaline solution (pH <UN-> 12.5) with metals (antimony, arsenic, barium, beryllium, cadmium, chromium, cobalt, copper, lead, mercury, molybdenum, nickel, selenium, silver, thallium, vanadium, and zinc)

Disposal Method: Transfer Station
Tons: .1668
Facility County: Orange

Gepaid: CAC002138889
Contact: S G ROOFING
Telephone: 7145681900
Facility Addr2: Not reported
Mailing Name: Not reported
Mailing Address: 1000 E 6TH ST
Mailing City,St,Zip: SANTA ANA, CA 927010000
Gen County: Orange
TSD EPA ID: CAT080013352
TSD County: Los Angeles
Waste Category: Waste oil and mixed oil
Disposal Method: Recycler
Tons: 0.3127
Facility County: Orange

**G26
SSW
1/8-1/4
0.196 mi.
1035 ft.**

**GILBERT AND STEARNS
609 4TH ST
SANTA ANA, CA 92712
Site 1 of 4 in cluster G**

**HIST CORTESE S103249112
LUST N/A**

**Relative:
Lower**

CORTESE:
Region: CORTESE
Facility County Code: 30
Reg By: LTNKA
Reg Id: 083003121T

**Actual:
125 ft.**

LUST REG 8:
Region: 8
County: Orange
Regional Board: Santa Ana Region
Facility Status: Leak being confirmed
Case Number: 083003121T
Local Case Num: Not reported
Case Type: Soil only
Substance: Gasoline
Qty Leaked: Not reported
Abate Method: Excavate and Dispose - remove contaminated soil and dispose in approved site

Cross Street: MINTER
Enf Type: CLOS
Funding: Not reported
How Discovered: Not reported
How Stopped: Not reported
Leak Cause: Not reported
Leak Source: Not reported
Global ID: T0605902127
How Stopped Date: Not reported
Enter Date: 2/11/1998

Map ID
 Direction
 Distance
 Elevation

MAP FINDINGS

Site

Database(s)

EDR ID Number
 EPA ID Number

GILBERT AND STEARNS (Continued)

S103249112

Review Date: 1/1/1965
 Prelim Assess: Not reported
 Discover Date: 8/16/1991
 Enforcement Date: Not reported
 Close Date: 8/10/2001
 Workplan: Not reported
 Pollution Char: Not reported
 Remed Plan: Not reported
 Remed Action: Not reported
 Monitoring: Not reported
 Enter Date: 2/11/1998
 GW Qualifies: Not reported
 Soil Qualifies: Not reported
 Operator: Not reported
 Facility Contact: Not reported
 Interim: Not reported
 Oversight Program: LUST
 Latitude: 33.7481415
 Longitude: -117.8633891
 MTBE Date: Not reported
 Max MTBE GW: Not reported
 MTBE Concentration: 0
 Max MTBE Soil: Not reported
 MTBE Fuel: 1
 MTBE Tested: Site NOT Tested for MTBE. Includes Unknown and Not Analyzed.
 MTBE Class: *
 Staff: CAB
 Staff Initials: JB
 Lead Agency: Local Agency
 Local Agency: Santa Ana, Orange County
 Hydr Basin #: COASTAL PLAIN OF ORA
 Beneficial: Not reported
 Priority: Not reported
 Cleanup Fund Id: Not reported
 Work Suspended: Not reported
 Summary: Not reported

G27
SSW
1/8-1/4
0.196 mi.
1035 ft.

GILBERT & STEARNS INC
609 E 4TH ST
SANTA ANA, CA 92712
Site 2 of 4 in cluster G

CA FID UST **S101589259**
SWEEPS UST **N/A**

Relative:
Lower

CA FID UST:
 Facility ID: 30004686
 Regulated By: UTKNI
 Regulated ID: Not reported
 Cortese Code: Not reported
 SIC Code: Not reported
 Facility Phone: 7145477695
 Mail To: Not reported
 Mailing Address: 609 E 4TH ST
 Mailing Address 2: Not reported
 Mailing City, St, Zip: SANTA ANA 92712
 Contact: Not reported
 Contact Phone: Not reported
 DUNs Number: Not reported
 NPDES Number: Not reported

Actual:
125 ft.

Map ID
Direction
Distance
Elevation

MAP FINDINGS

Site

Database(s)

EDR ID Number
EPA ID Number

GILBERT & STEARNS INC (Continued)

S101589259

EPA ID: Not reported
Comments: Not reported
Status: Inactive

SWEEPS UST:

Status: Not reported
Comp Number: 479
Number: Not reported
Board Of Equalization: Not reported
Ref Date: Not reported
Act Date: Not reported
Created Date: Not reported
Tank Status: Not reported
Owner Tank Id: Not reported
Swrcb Tank Id: 30-020-000479-000001
Actv Date: Not reported
Capacity: 550
Tank Use: M.V. FUEL
Stg: PRODUCT
Content: REG UNLEADED
Number Of Tanks: 1

G28
SSW
1/8-1/4
0.198 mi.
1048 ft.

GILBERT AND STEARNS
609 E 4TH ST
SANTA ANA, CA 92712
Site 3 of 4 in cluster G

LUST S109284808
N/A

Relative:
Lower

LUST:
Region: STATE
Global Id: T0605902127
Latitude: 33.7480279
Longitude: -117.849806
Case Type: LUST Cleanup Site
Status: Completed - Case Closed
Status Date: 2001-08-10 00:00:00
Lead Agency: SANTA ANA, CITY OF
Case Worker: Not reported
Local Agency: SANTA ANA, CITY OF
RB Case Number: 083003121T
LOC Case Number: Not reported
File Location: Not reported
Potential Media Affect: Soil
Potential Contaminants of Concern: Gasoline
Site History: Not reported

Actual:
125 ft.

MAP FINDINGS

Map ID Direction Distance Elevation		Database(s)	EDR ID Number EPA ID Number
--	--	-------------	--------------------------------

29 ESE 1/8-1/4 0.201 mi. 1061 ft.	FORD TRUCK PARTS 518 N POINSETTA SANTA ANA, CA 92701	RCRA-SQG FINDS CA WDS HAZNET	1000184148 CAD982039141
--	---	---	--

Relative: RCRA-SQG:
Lower Date form received by agency: 09/28/1987
Facility name: FORD TRUCK PARTS
Facility address: 518 N POINSETTA
SANTA ANA, CA 92701
EPA ID: CAD982039141
Contact: ENVIRONMENTAL MANAGER
Contact address: 518 N POINSETTA
SANTA ANA, CA 92701
Contact country: US
Contact telephone: (714) 953-9510
Contact email: Not reported
EPA Region: 09
Classification: Small Small Quantity Generator
Description: Handler: generates more than 100 and less than 1000 kg of hazardous waste during any calendar month and accumulates less than 6000 kg of hazardous waste at any time; or generates 100 kg or less of hazardous waste during any calendar month, and accumulates more than 1000 kg of hazardous waste at any time

Owner/Operator Summary:
Owner/operator name: DELEO ANTHONY
Owner/operator address: NOT REQUIRED
NOT REQUIRED, ME 99999
Owner/operator country: Not reported
Owner/operator telephone: (415) 555-1212
Legal status: Private
Owner/Operator Type: Owner
Owner/Op start date: Not reported
Owner/Op end date: Not reported

Owner/operator name: NOT REQUIRED
Owner/operator address: NOT REQUIRED
NOT REQUIRED, ME 99999
Owner/operator country: Not reported
Owner/operator telephone: (415) 555-1212
Legal status: Private
Owner/Operator Type: Operator
Owner/Op start date: Not reported
Owner/Op end date: Not reported

Handler Activities Summary:
U.S. importer of hazardous waste: No
Mixed waste (haz. and radioactive): Unknown
Recycler of hazardous waste: No
Transporter of hazardous waste: No
Treater, storer or disposer of HW: No
Underground injection activity: No
On-site burner exemption: No
Furnace exemption: No
Used oil fuel burner: No
Used oil processor: No

Map ID
Direction
Distance
Elevation

MAP FINDINGS

Site

Database(s)

EDR ID Number
EPA ID Number

FORD TRUCK PARTS (Continued)

1000184148

User oil refiner: No
Used oil fuel marketer to burner: No
Used oil Specification marketer: No
Used oil transfer facility: No
Used oil transporter: No
Off-site waste receiver: Verified to be non-commercial

Violation Status: No violations found

FINDS:

Registry ID: 110002784951

Environmental Interest/Information System

RCRAInfo is a national information system that supports the Resource Conservation and Recovery Act (RCRA) program through the tracking of events and activities related to facilities that generate, transport, and treat, store, or dispose of hazardous waste. RCRAInfo allows RCRA program staff to track the notification, permit, compliance, and corrective action activities required under RCRA.

CA WDS:

Facility ID: Santa Ana River 30I013171
Facility Type: Not reported
Facility Status: Active - Any facility with a continuous or seasonal discharge that is under Waste Discharge Requirements.
NPDES Number: CAS000001 The 1st 2 characters designate the state. The remaining 7 are assigned by the Regional Board
Subregion: 8
Facility Telephone: Not reported
Facility Contact: Not reported
Agency Name: TRUCK SALVAGE CORP
Agency Address: Not reported
Agency City,St,Zip: 0
Agency Contact: Not reported
Agency Telephone: Not reported
Agency Type: Not reported
SIC Code: 0
SIC Code 2: Not reported
Primary Waste: Not reported
Primary Waste Type: Not reported
Secondary Waste: Not reported
Secondary Waste Type: Not reported
Design Flow: 0
Baseline Flow: 0
Reclamation: Not reported
POTW: Not reported
Treat To Water: Minor Threat to Water Quality. A violation of a regional board order should cause a relatively minor impairment of beneficial uses compared to a major or minor threat. Not: All nurds without a TTWQ will be considered a minor threat to water quality unless coded at a higher Level. A Zero (0) may be used to code those NURDS that are found to represent no threat to water quality.
Complexity: Category C - Facilities having no waste treatment systems, such as cooling water dischargers or those who must comply through best management practices, facilities with passive waste treatment and

Map ID
 Direction
 Distance
 Elevation

MAP FINDINGS

Site

Database(s)

EDR ID Number
 EPA ID Number

FORD TRUCK PARTS (Continued)

1000184148

disposal systems, such as septic systems with subsurface disposal, or dischargers having waste storage systems with land disposal such as dairy waste ponds.

HAZNET:

Gepaid: CAD982039141
 Contact: TRUCK SALVAGE CORP
 Telephone: 7149539500
 Facility Addr2: Not reported
 Mailing Name: Not reported
 Mailing Address: 518 N POINSETTIA
 Mailing City,St,Zip: SANTA ANA, CA 927014757
 Gen County: Orange
 TSD EPA ID: CAD099452708
 TSD County: Los Angeles
 Waste Category: Unspecified oil-containing waste
 Disposal Method: Recycler
 Tons: .4587
 Facility County: Orange

H30
SSE
1/8-1/4
0.201 mi.
1061 ft.

SUNSET CLEANERS
920 W 4TH ST
SANTA ANA, CA

EDR Historical Cleaners

1009198199
N/A

Site 1 of 2 in cluster H

Relative:
Lower

Actual:
128 ft.

EDR Historical Cleaners:
 Name: SUNSET CLEANERS
 Year: 1945
 Type: CLEANERS AND DYERS

31
WNW
1/8-1/4
0.201 mi.
1061 ft.

GSA/ TRANSPORTATION GARAGE
445 CIVIC CENTER DRIVE
SANTA ANA, CA 90603

Notify 65

S100231070
N/A

Relative:
Equal

Actual:
132 ft.

Notify 65:
 Date Reported: Not reported
 Staff Initials: Not reported
 Board File Number: Not reported
 Facility Type: Not reported
 Discharge Date: Not reported
 Incident Description: 90603

Map ID
 Direction
 Distance
 Elevation

MAP FINDINGS

Site

Database(s)

EDR ID Number
 EPA ID Number

H32
SE
1/8-1/4
0.202 mi.
1066 ft.

FEDERAL DISPOSAL SERVICES
922 E 4TH ST
SANTA ANA, CA 92701

RCRA-SQG 1000594491
FINDS CAD983583220
HAZNET

Site 2 of 2 in cluster H

Relative:
Lower

RCRA-SQG:

Date form received by agency: 05/20/1991
 Facility name: FEDERAL DISPOSAL SERVICES
 Facility address: 922 E 4TH ST

Actual:
128 ft.

SANTA ANA, CA 92701
 EPA ID: CAD983583220
 Mailing address: PO BOX 18556

SANTA ANA, CA 92701
 Contact: SHUBIN DONALD
 Contact address: 922 E 4TH ST

SANTA ANA, CA 92701
 Contact country: US
 Contact telephone: (714) 542-7701
 Contact email: Not reported

EPA Region: 09
 Classification: Small Small Quantity Generator
 Description: Handler: generates more than 100 and less than 1000 kg of hazardous waste during any calendar month and accumulates less than 6000 kg of hazardous waste at any time; or generates 100 kg or less of hazardous waste during any calendar month, and accumulates more than 1000 kg of hazardous waste at any time

Owner/Operator Summary:

Owner/operator name: NOT REQUIRED
 Owner/operator address: NOT REQUIRED
 NOT REQUIRED, ME 99999
 Owner/operator country: Not reported
 Owner/operator telephone: (415) 555-1212
 Legal status: Private
 Owner/Operator Type: Operator
 Owner/Op start date: Not reported
 Owner/Op end date: Not reported

Owner/operator name: DONALD B SHUBIN
 Owner/operator address: NOT REQUIRED
 NOT REQUIRED, ME 99999
 Owner/operator country: Not reported
 Owner/operator telephone: (415) 555-1212
 Legal status: Private
 Owner/Operator Type: Owner
 Owner/Op start date: Not reported
 Owner/Op end date: Not reported

Handler Activities Summary:

U.S. importer of hazardous waste: No
 Mixed waste (haz. and radioactive): Unknown
 Recycler of hazardous waste: No
 Transporter of hazardous waste: Yes
 Treater, storer or disposer of HW: No
 Underground injection activity: No
 On-site burner exemption: No
 Furnace exemption: No

Map ID
Direction
Distance
Elevation

MAP FINDINGS

Site

Database(s)

EDR ID Number
EPA ID Number

FEDERAL DISPOSAL SERVICES (Continued)

1000594491

Used oil fuel burner: No
Used oil processor: No
User oil refiner: No
Used oil fuel marketer to burner: No
Used oil Specification marketer: No
Used oil transfer facility: No
Used oil transporter: No
Off-site waste receiver: Verified to be non-commercial

Violation Status: No violations found

FINDS:

Registry ID: 110002844986

Environmental Interest/Information System

RCRAInfo is a national information system that supports the Resource Conservation and Recovery Act (RCRA) program through the tracking of events and activities related to facilities that generate, transport, and treat, store, or dispose of hazardous waste. RCRAInfo allows RCRA program staff to track the notification, permit, compliance, and corrective action activities required under RCRA.

HAZNET:

Gepaid: CAD983583220
Contact: FEDERAL DISPOSAL SERVICES
Telephone: 7145427701
Facility Addr2: Not reported
Mailing Name: Not reported
Mailing Address: PO BOX 118
Mailing City,St,Zip: SANTA ANA, CA 927020118
Gen County: Orange
TSD EPA ID: CAT000613893
TSD County: Los Angeles
Waste Category: Aqueous solution with less than 10% total organic residues
Disposal Method: Transfer Station
Tons: 0.1084
Facility County: Orange

I33
NE
1/8-1/4
0.218 mi.
1152 ft.

WEST COAST CAB
941 SANTIAGO
SANTA ANA, CA 92701
Site 1 of 2 in cluster I

RCRA-SQG 1000595384
FINDS CAD983593203

Relative:
Higher

RCRA-SQG:
Date form received by agency: 07/18/1991
Facility name: WEST COAST CAB
Facility address: 941 SANTIAGO
SANTA ANA, CA 92701
EPA ID: CAD983593203
Mailing address: SANTIAGO
SANTA ANA, CA 92701
Contact: CASEY MIKE
Contact address: 941 SANTIAGO
SANTA ANA, CA 92701
Contact country: US

Actual:
139 ft.

Map ID
Direction
Distance
Elevation

MAP FINDINGS

Site

Database(s)

EDR ID Number
EPA ID Number

WEST COAST CAB (Continued)

1000595384

Contact telephone: (714) 547-2255
Contact email: Not reported
EPA Region: 09
Classification: Small Small Quantity Generator
Description: Handler: generates more than 100 and less than 1000 kg of hazardous waste during any calendar month and accumulates less than 6000 kg of hazardous waste at any time; or generates 100 kg or less of hazardous waste during any calendar month, and accumulates more than 1000 kg of hazardous waste at any time

Owner/Operator Summary:

Owner/operator name: WEST COAST CAB
Owner/operator address: NOT REQUIRED
NOT REQUIRED, ME 99999
Owner/operator country: Not reported
Owner/operator telephone: (415) 555-1212
Legal status: Private
Owner/Operator Type: Owner
Owner/Op start date: Not reported
Owner/Op end date: Not reported

Owner/operator name: NOT REQUIRED
Owner/operator address: NOT REQUIRED
NOT REQUIRED, ME 99999
Owner/operator country: Not reported
Owner/operator telephone: (415) 555-1212
Legal status: Private
Owner/Operator Type: Operator
Owner/Op start date: Not reported
Owner/Op end date: Not reported

Handler Activities Summary:

U.S. importer of hazardous waste: No
Mixed waste (haz. and radioactive): Unknown
Recycler of hazardous waste: No
Transporter of hazardous waste: No
Treater, storer or disposer of HW: No
Underground injection activity: No
On-site burner exemption: No
Furnace exemption: No
Used oil fuel burner: No
Used oil processor: No
Used oil refiner: No
Used oil fuel marketer to burner: No
Used oil Specification marketer: No
Used oil transfer facility: No
Used oil transporter: No
Off-site waste receiver: Verified to be non-commercial

Violation Status: No violations found

FINDS:

Registry ID: 110002851548

Environmental Interest/Information System

RCRAInfo is a national information system that supports the Resource

Map ID
 Direction
 Distance
 Elevation

MAP FINDINGS

Site

Database(s)

EDR ID Number
 EPA ID Number

WEST COAST CAB (Continued)

1000595384

Conservation and Recovery Act (RCRA) program through the tracking of events and activities related to facilities that generate, transport, and treat, store, or dispose of hazardous waste. RCRAInfo allows RCRA program staff to track the notification, permit, compliance, and corrective action activities required under RCRA.

**G34
 SW
 1/8-1/4
 0.229 mi.
 1211 ft.**

**DE LUXE CLEANERS
 514 E 4TH ST
 SANTA ANA, CA
 Site 4 of 4 in cluster G**

EDR Historical Cleaners

**1009199664
 N/A**

**Relative:
 Lower**

EDR Historical Cleaners:
 Name: DE LUXE CLEANERS
 Year: 1945

**Actual:
 124 ft.**

Type: CLEANERS AND DYERS

**J35
 SW
 1/8-1/4
 0.232 mi.
 1225 ft.**

**GROVER BODY SHOP
 509 E 4TH ST
 SANTA ANA, CA 92701
 Site 1 of 3 in cluster J**

**RCRA-SQG
 FINDS 1000430745
 CAD982008153**

**Relative:
 Lower**

RCRA-SQG:
 Date form received by agency: 06/23/1987
 Facility name: GROVER BODY SHOP
 Facility address: 509 E 4TH ST
 SANTA ANA, CA 92701
 EPA ID: CAD982008153
 Contact: ENVIRONMENTAL MANAGER
 Contact address: 509 E 4TH ST
 SANTA ANA, CA 92701
 Contact country: US
 Contact telephone: (714) 953-6262
 Contact email: Not reported
 EPA Region: 09
 Classification: Small Small Quantity Generator
 Description: Handler: generates more than 100 and less than 1000 kg of hazardous waste during any calendar month and accumulates less than 6000 kg of hazardous waste at any time; or generates 100 kg or less of hazardous waste during any calendar month, and accumulates more than 1000 kg of hazardous waste at any time

Owner/Operator Summary:

Owner/operator name: THONGLY NOV
 Owner/operator address: NOT REQUIRED
 NOT REQUIRED, ME 99999

Owner/operator country: Not reported
 Owner/operator telephone: (415) 555-1212
 Legal status: Private

Owner/Operator Type: Owner
 Owner/Op start date: Not reported
 Owner/Op end date: Not reported

Owner/operator name: NOT REQUIRED

Map ID
Direction
Distance
Elevation

MAP FINDINGS

Site

Database(s)

EDR ID Number
EPA ID Number

GROVER BODY SHOP (Continued)

1000430745

Owner/operator address: NOT REQUIRED
NOT REQUIRED, ME 99999
Owner/operator country: Not reported
Owner/operator telephone: (415) 555-1212
Legal status: Private
Owner/Operator Type: Operator
Owner/Op start date: Not reported
Owner/Op end date: Not reported

Handler Activities Summary:

U.S. importer of hazardous waste: No
Mixed waste (haz. and radioactive): Unknown
Recycler of hazardous waste: No
Transporter of hazardous waste: No
Treater, storer or disposer of HW: No
Underground injection activity: No
On-site burner exemption: No
Furnace exemption: No
Used oil fuel burner: No
Used oil processor: No
Used oil refiner: No
Used oil fuel marketer to burner: No
Used oil Specification marketer: No
Used oil transfer facility: No
Used oil transporter: No
Off-site waste receiver: Verified to be non-commercial

Violation Status: No violations found

FINDS:

Registry ID: 110002774739

Environmental Interest/Information System

RCRAInfo is a national information system that supports the Resource Conservation and Recovery Act (RCRA) program through the tracking of events and activities related to facilities that generate, transport, and treat, store, or dispose of hazardous waste. RCRAInfo allows RCRA program staff to track the notification, permit, compliance, and corrective action activities required under RCRA.

I36
NNE
1/8-1/4
0.244 mi.
1289 ft.

DIAMOND LAUNDRY
1001 SANTIAGO ST
SANTA ANA, CA 92701

Site 2 of 2 in cluster I

HIST UST U001578079
N/A

Relative:
Higher

HIST UST:
Region: STATE
Facility ID: 00000019670
Facility Type: Other
Other Type: LAUNDRY & CLEANING
Total Tanks: 0000
Contact Name: JIM HAZARD
Telephone: 7145423959
Owner Name: JACK GRIFFITTS
Owner Address: 1001 N SANTIAGO

Actual:
141 ft.

Map ID
 Direction
 Distance
 Elevation

MAP FINDINGS

Site

Database(s)

EDR ID Number
 EPA ID Number

DIAMOND LAUNDRY (Continued)

U001578079

Owner City,St,Zip: SANTA ANA, CA 92701

Tank Num: 001
 Container Num: 1
 Year Installed: Not reported
 Tank Capacity: 00000550
 Tank Used for: PRODUCT
 Type of Fuel: REGULAR
 Tank Construction: Not reported
 Leak Detection: Visual

Tank Num: 002
 Container Num: 2
 Year Installed: Not reported
 Tank Capacity: 00001000
 Tank Used for: PRODUCT
 Type of Fuel: Not reported
 Tank Construction: Not reported
 Leak Detection: None

Tank Num: 003
 Container Num: 3
 Year Installed: Not reported
 Tank Capacity: 00001000
 Tank Used for: PRODUCT
 Type of Fuel: Not reported
 Tank Construction: Not reported
 Leak Detection: None

Tank Num: 004
 Container Num: 4
 Year Installed: Not reported
 Tank Capacity: 00000550
 Tank Used for: PRODUCT
 Type of Fuel: Not reported
 Tank Construction: Not reported
 Leak Detection: None

K37 **MEN CAL**
SE **941 E 4TH ST**
1/8-1/4 **SANTA ANA, CA 92701**
0.247 mi.
1304 ft. **Site 1 of 2 in cluster K**

SWRCY **S107137309**
PROC **N/A**

Relative: **SWRCY:**
Lower Certification Status: O
 Facility Phone Number: (714) 547-7585
Actual: Date facility became certified: 7/31/1991
130 ft. Date facility began operating: 7/31/1991
 Date facility ceased operating: Still operating
 Whether The Facility Is Grandfathered: Not reported
 Convenience Zone Where Faciltiy Located: 1501
 Convenience Zone Where Faciltiy Located 2: 3332
 Convenience Zone Where Faciltiy Located 3: 4753
 Convenience Zone Where Faciltiy Located 4: 5075
 Convenience Zone Where Faciltiy Located 5: Not Accepted
 Convenience Zone Where Faciltiy Located 6: Not Accepted
 Convenience Zone Where Faciltiy Located 7: Not Accepted

Map ID
Direction
Distance
Elevation

MAP FINDINGS

Site

Database(s)

EDR ID Number
EPA ID Number

MEN CAL (Continued)

S107137309

Aluminum Beverage Containers Redeemed: AL
Glass Beverage Containers Redeemed: GL
Plastic Beverage Containers Redeemed: PL
Other mat beverage containers redeemed: OB
Refillable Beverage Containers Redeemed: Not reported

PROC:

Certification Number: PR0175
Date Processor Became Certified By Division: 1/20/1994
Date Processor Became Operational: 2/11/1994
Date Processor Became Decertified: Not reported
Aluminum Beverage Containers Redeemed: PROC
Glass Beverage Containers Redeemed: PROC
Plastic Beverage Containers Redeemed: PROC
Other Material Beverage Containers Accepted: PROC
Refillable Beverage Containers Accepted: No
Non Redeemable (Non CRV) Glass Accepted: No
Newspaper Accepted: No
Cardboard Accepted: No
White Office Paper Accepted: No
Computer Paper Accepted: No
Other Aluminum Metal Accepted: No
Scrap Metals Accepted: No
Auto Batteries Accepted: No
Used Oil Accepted: No
Other Plastic Accepted (Non CRV): No
Other Materials Accepted: Not reported

L38
NNE
1/4-1/2
0.254 mi.
1342 ft.

REED THOMAS CO., INC.
1025 N SANTIAGO
SANTA ANA, CA 92701

SWEEPS UST S103620766
HAZNET N/A

Site 1 of 3 in cluster L

Relative:
Higher

SWEEPS UST:

Status: A
Comp Number: 324
Number: 1
Board Of Equalization: Not reported
Ref Date: 12-02-92
Act Date: 12-02-92
Created Date: 12-02-92
Tank Status: A
Owner Tank Id: 1
Swrcb Tank Id: 30-020-000324-000001
Actv Date: 12-02-92
Capacity: 10000
Tank Use: M.V. FUEL
Stg: P
Content: DIESEL
Number Of Tanks: 1

Actual:
142 ft.

HAZNET:

Gepaid: CAL000080894
Contact: HARVEY T BEIGLE
Telephone: 7145587691
Facility Addr2: Not reported

Map ID
Direction
Distance
Elevation

MAP FINDINGS

Site

Database(s)

EDR ID Number
EPA ID Number

REED THOMAS CO., INC. (Continued)

S103620766

Mailing Name: Not reported
Mailing Address: 1025 SANTIAGO ST
Mailing City,St,Zip: SANTA ANA, CA 927013834
Gen County: Orange
TSD EPA ID: CAT000613976
TSD County: Orange
Waste Category: Unspecified organic liquid mixture
Disposal Method: Transfer Station
Tons: .0000
Facility County: Orange

Gepaid: CAL000080894
Contact: HARVEY T BEIGLE
Telephone: 7145587691
Facility Addr2: Not reported
Mailing Name: Not reported
Mailing Address: 1025 SANTIAGO ST
Mailing City,St,Zip: SANTA ANA, CA 927013834
Gen County: Orange
TSD EPA ID: CAD088838222
TSD County: Santa Cruz
Waste Category: Aqueous solution with 10% or more total organic residues
Disposal Method: Not reported
Tons: 1.8765
Facility County: Orange

Gepaid: CAL000080894
Contact: HARVEY T BEIGLE
Telephone: 7145587691
Facility Addr2: Not reported
Mailing Name: Not reported
Mailing Address: 1025 SANTIAGO ST
Mailing City,St,Zip: SANTA ANA, CA 927013834
Gen County: Orange
TSD EPA ID: CAT000613976
TSD County: Orange
Waste Category: Organic liquids (nonsolvents) with halogens
Disposal Method: Transfer Station
Tons: .1245
Facility County: Orange

Gepaid: CAL000080894
Contact: HARVEY T BEIGLE
Telephone: 7145587691
Facility Addr2: Not reported
Mailing Name: Not reported
Mailing Address: 1025 SANTIAGO ST
Mailing City,St,Zip: SANTA ANA, CA 927013834
Gen County: Orange
TSD EPA ID: CAT080013352
TSD County: Los Angeles
Waste Category: Waste oil and mixed oil
Disposal Method: Recycler
Tons: 3.5445
Facility County: Orange

Gepaid: CAL000080894

Map ID
Direction
Distance
Elevation

MAP FINDINGS

Site

Database(s)

EDR ID Number
EPA ID Number

REED THOMAS CO., INC. (Continued)

S103620766

Contact: MICHAEL BAUER / XTN-117
Telephone: 7145587691
Facility Addr2: Not reported
Mailing Name: Not reported
Mailing Address: 1025 SANTIAGO ST
Mailing City,St,Zip: SANTA ANA, CA 927013834
Gen County: Orange
TSD EPA ID: Not reported
TSD County: Los Angeles
Waste Category: Waste oil and mixed oil
Disposal Method: Recycler
Tons: 2.00
Facility County: Not reported

[Click this hyperlink](#) while viewing on your computer to access additional CA_HAZNET: detail in the EDR Site Report.

39
West
1/4-1/2
0.255 mi.
1346 ft.

ENGINEERING/FINANCE BUILDING
400 W CIVIC CENTER DR
SANTA ANA, CA 92702

CA FID UST S101589153
N/A

Relative:
Lower

CA FID UST:
Facility ID: 30001805
Regulated By: UTNKA
Regulated ID: Not reported
Cortese Code: Not reported
SIC Code: Not reported
Facility Phone: Not reported
Mail To: Not reported
Mailing Address: 1143 E FRUIT ST
Mailing Address 2: Not reported
Mailing City,St,Zip: SANTA ANA 92702
Contact: Not reported
Contact Phone: Not reported
DUNS Number: Not reported
NPDES Number: Not reported
EPA ID: Not reported
Comments: Not reported
Status: Active

Actual:
130 ft.

K40
SE
1/4-1/2
0.260 mi.
1371 ft.

TOM'S TRUCK CENTER
1008 E 4TH ST
SANTA ANA, CA 92701

HIST UST U001578111
SWEEPS UST N/A

Site 2 of 2 in cluster K

Relative:
Lower

HIST UST:
Region: STATE
Facility ID: 00000053227
Facility Type: Other
Other Type: TOWING
Total Tanks: 0001
Contact Name: G P HEIDIER
Telephone: 7148358350

Actual:
130 ft.

Map ID
Direction
Distance
Elevation

MAP FINDINGS

Site

Database(s)

EDR ID Number
EPA ID Number

TOM'S TRUCK CENTER (Continued)

U001578111

Owner Name: REINDEER, INC
Owner Address: 100, E. 4TH ST
Owner City,St,Zip: SANTA ANA, CA 92701

Tank Num: 001
Container Num: 1
Year Installed: Not reported
Tank Capacity: 00007600
Tank Used for: PRODUCT
Type of Fuel: REGULAR
Tank Construction: Not reported
Leak Detection: Visual, Stock Inventor

SWEEPS UST:

Status: Not reported
Comp Number: 310
Number: Not reported
Board Of Equalization: Not reported
Ref Date: Not reported
Act Date: Not reported
Created Date: Not reported
Tank Status: Not reported
Owner Tank Id: Not reported
Swrcb Tank Id: 30-020-000310-000001
Actv Date: Not reported
Capacity: 7500
Tank Use: M.V. FUEL
Stg: PRODUCT
Content: REG UNLEADED
Number Of Tanks: 1

L41 **DIAMOND LAUNDRY**
NNE **1001 N SANTIAGO**
1/4-1/2 **SANTA ANA, CA 92701**
0.262 mi.
1381 ft. **Site 2 of 3 in cluster L**

CA FID UST **S101619731**
SWEEPS UST **N/A**

Relative: CA FID UST:
Higher Facility ID: 30001691
Regulated By: UTNKA
Actual: Regulated ID: 00019670
142 ft. Cortese Code: Not reported
SIC Code: Not reported
Facility Phone: 7145423959
Mail To: Not reported
Mailing Address: 1001 N SANTIAGO
Mailing Address 2: Not reported
Mailing City,St,Zip: SANTA ANA 92701
Contact: Not reported
Contact Phone: Not reported
DUNs Number: Not reported
NPDES Number: Not reported
EPA ID: Not reported
Comments: Not reported
Status: Active

Map ID
Direction
Distance
Elevation

MAP FINDINGS

Site

Database(s)

EDR ID Number
EPA ID Number

DIAMOND LAUNDRY (Continued)

S101619731

SWEEPS UST:

Status: A
Comp Number: 19670
Number: 9
Board Of Equalization: Not reported
Ref Date: 07-01-85
Act Date: Not reported
Created Date: 07-31-88
Tank Status: A
Owner Tank Id: 1
Swrcb Tank Id: 30-020-019670-000001
Actv Date: 07-01-85
Capacity: 550
Tank Use: M.V. FUEL
Stg: P
Content: LEADED
Number Of Tanks: 4

Status: A
Comp Number: 19670
Number: 9
Board Of Equalization: Not reported
Ref Date: 07-01-85
Act Date: Not reported
Created Date: 07-31-88
Tank Status: A
Owner Tank Id: 2
Swrcb Tank Id: 30-020-019670-000002
Actv Date: 07-01-85
Capacity: 1000
Tank Use: UNKNOWN
Stg: P
Content: Not reported
Number Of Tanks: Not reported

Status: A
Comp Number: 19670
Number: 9
Board Of Equalization: Not reported
Ref Date: 07-01-85
Act Date: Not reported
Created Date: 07-31-88
Tank Status: A
Owner Tank Id: 3
Swrcb Tank Id: 30-020-019670-000003
Actv Date: 07-01-85
Capacity: 1000
Tank Use: UNKNOWN
Stg: P
Content: Not reported
Number Of Tanks: Not reported

Status: A
Comp Number: 19670
Number: 9
Board Of Equalization: Not reported
Ref Date: 07-01-85

Map ID
Direction
Distance
Elevation

MAP FINDINGS

Site

Database(s)

EDR ID Number
EPA ID Number

DIAMOND LAUNDRY (Continued)

S101619731

Act Date: Not reported
Created Date: 07-31-88
Tank Status: A
Owner Tank Id: 4
Swrcb Tank Id: 30-020-019670-000004
Actv Date: 07-01-85
Capacity: 550
Tank Use: UNKNOWN
Stg: P
Content: Not reported
Number Of Tanks: Not reported

42
SSE
1/4-1/2
0.264 mi.
1395 ft.

TOM'S TRUCK CENTER INC
936 E 3RD ST
SANTA ANA, CA 92701

RCRA-SQG 1000594330
FINDS CAD983581497
HAZNET

Relative:
Lower

RCRA-SQG:

Date form received by agency: 05/14/1991
Facility name: TOM'S TRUCK CENTER INC
Facility address: 936 E 3RD ST
SANTA ANA, CA 92701
EPA ID: CAD983581497
Contact: GEORGE HEIDLER
Contact address: 936 E 3RD ST
SANTA ANA, CA 92701
Contact country: US
Contact telephone: (714) 835-8350
Contact email: Not reported
EPA Region: 09
Classification: Small Small Quantity Generator
Description: Handler: generates more than 100 and less than 1000 kg of hazardous waste during any calendar month and accumulates less than 6000 kg of hazardous waste at any time; or generates 100 kg or less of hazardous waste during any calendar month, and accumulates more than 1000 kg of hazardous waste at any time

Actual:
128 ft.

Owner/Operator Summary:

Owner/operator name: NOT REQUIRED
Owner/operator address: NOT REQUIRED
NOT REQUIRED, ME 99999
Owner/operator country: Not reported
Owner/operator telephone: (415) 555-1212
Legal status: Private
Owner/Operator Type: Operator
Owner/Op start date: Not reported
Owner/Op end date: Not reported

Owner/operator name: GEORGE HEIDLER
Owner/operator address: NOT REQUIRED
NOT REQUIRED, ME 99999
Owner/operator country: Not reported
Owner/operator telephone: (415) 555-1212
Legal status: Private
Owner/Operator Type: Owner
Owner/Op start date: Not reported

Map ID
Direction
Distance
Elevation

MAP FINDINGS

Site

Database(s)

EDR ID Number
EPA ID Number

TOM'S TRUCK CENTER INC (Continued)

1000594330

Owner/Op end date: Not reported

Handler Activities Summary:

U.S. importer of hazardous waste: No
Mixed waste (haz. and radioactive): Unknown
Recycler of hazardous waste: No
Transporter of hazardous waste: No
Treater, storer or disposer of HW: No
Underground injection activity: No
On-site burner exemption: No
Furnace exemption: No
Used oil fuel burner: No
Used oil processor: No
User oil refiner: No
Used oil fuel marketer to burner: No
Used oil Specification marketer: No
Used oil transfer facility: No
Used oil transporter: No
Off-site waste receiver: Verified to be non-commercial

Violation Status: No violations found

FINDS:

Registry ID: 110002843718

Environmental Interest/Information System

California Hazardous Waste Tracking System - Datamart (HWTS-DATAMART) provides California with information on hazardous waste shipments for generators, transporters, and treatment, storage, and disposal facilities.

RCRAInfo is a national information system that supports the Resource Conservation and Recovery Act (RCRA) program through the tracking of events and activities related to facilities that generate, transport, and treat, store, or dispose of hazardous waste. RCRAInfo allows RCRA program staff to track the notification, permit, compliance, and corrective action activities required under RCRA.

HAZNET:

Gepaid: CAD983581497
Contact: TOMS TRUCK CENTER INC
Telephone: 7148358350
Facility Addr2: Not reported
Mailing Name: Not reported
Mailing Address: PO BOX 88
Mailing City,St,Zip: SANTA ANA, CA 927020088
Gen County: Orange
TSD EPA ID: CAT080013352
TSD County: Los Angeles
Waste Category: Aqueous solution with 10% or more total organic residues
Disposal Method: Recycler
Tons: 5.0040
Facility County: Orange

Gepaid: CAD983581497

Map ID
Direction
Distance
Elevation

MAP FINDINGS

Site

Database(s)

EDR ID Number
EPA ID Number

TOM'S TRUCK CENTER INC (Continued)

1000594330

Contact: TOMS TRUCK CENTER INC
Telephone: 7148358350
Facility Addr2: Not reported
Mailing Name: Not reported
Mailing Address: PO BOX 88
Mailing City,St,Zip: SANTA ANA, CA 927020088
Gen County: Orange
TSD EPA ID: CAD093459485
TSD County: Fresno
Waste Category: Organic liquids with metals Alkaline solution (pH <UN-> 12.5) with metals (antimony, arsenic, barium, beryllium, cadmium, chromium, cobalt, copper, lead, mercury, molybdenum, nickel, selenium, silver, thallium, vanadium, and zinc)
Disposal Method: Transfer Station
Tons: .1668
Facility County: Orange

Gepaid: CAD983581497
Contact: TOMS TRUCK CENTER INC
Telephone: 7148358350
Facility Addr2: Not reported
Mailing Name: Not reported
Mailing Address: PO BOX 88
Mailing City,St,Zip: SANTA ANA, CA 927020088
Gen County: Orange
TSD EPA ID: CAT000613893
TSD County: Los Angeles
Waste Category: Aqueous solution with less than 10% total organic residues
Disposal Method: Transfer Station
Tons: .0665
Facility County: Orange

Gepaid: CAD983581497
Contact: GEORGE HEIDLER
Telephone: 7148358350
Facility Addr2: Not reported
Mailing Name: Not reported
Mailing Address: PO BOX 88
Mailing City,St,Zip: SANTA ANA, CA 927020088
Gen County: Orange
TSD EPA ID: Not reported
TSD County: Los Angeles
Waste Category: Aqueous solution with less than 10% total organic residues
Disposal Method: Transfer Station
Tons: 0.08
Facility County: Not reported

Gepaid: CAD983581497
Contact: GEORGE HEIDLER
Telephone: 7148358350
Facility Addr2: Not reported
Mailing Name: Not reported
Mailing Address: PO BOX 88
Mailing City,St,Zip: SANTA ANA, CA 927020088
Gen County: Orange
TSD EPA ID: Not reported
TSD County: 99

Map ID
 Direction
 Distance
 Elevation

MAP FINDINGS

Site

Database(s)

EDR ID Number
 EPA ID Number

TOM'S TRUCK CENTER INC (Continued)

1000594330

Waste Category: Unspecified aqueous solution
 Disposal Method: Recycler
 Tons: 0.22
 Facility County: Not reported

[Click this hyperlink](#) while viewing on your computer to access
 19 additional CA_HAZNET: record(s) in the EDR Site Report.

M43
North
1/4-1/2
0.265 mi.
1399 ft.

MORRISON CO.
919 POINSETTIA ST
SANTA ANA, CA 92701

HIST UST **U001578106**
N/A

Site 1 of 5 in cluster M

Relative:
Higher

HIST UST:
 Region: STATE
 Facility ID: 00000010859
 Facility Type: Other
 Other Type: WHOLESALE
 Total Tanks: 0001
 Contact Name: JACK GARRINGTON MANAGER
 Telephone: 7145439201
 Owner Name: SOUTHERN PACIFIC LAND CO.
 Owner Address: PACIFIC GATEWAY BLDG. 201 MISS
 Owner City,St,Zip: SAN FRANCISCO, CA 94105

Actual:
141 ft.

Tank Num: 001
 Container Num: 1
 Year Installed: Not reported
 Tank Capacity: 00001000
 Tank Used for: PRODUCT
 Type of Fuel: REGULAR
 Tank Construction: Not reported
 Leak Detection: Stock Inventor

M44
North
1/4-1/2
0.265 mi.
1399 ft.

MORRISON CO.
919 POINSETTIA ST
SANTA ANA, CA 92701

CA FID UST **S101619742**
SWEEPS UST **N/A**

Site 2 of 5 in cluster M

Relative:
Higher

CA FID UST:
 Facility ID: 30017825
 Regulated By: UTNKA
 Regulated ID: 00010859
 Cortese Code: Not reported
 SIC Code: Not reported
 Facility Phone: 7145439201
 Mail To: Not reported
 Mailing Address: P O BOX
 Mailing Address 2: Not reported
 Mailing City,St,Zip: SANTA ANA 92701
 Contact: Not reported
 Contact Phone: Not reported
 DUNs Number: Not reported
 NPDES Number: Not reported

Actual:
141 ft.

Map ID
Direction
Distance
Elevation

MAP FINDINGS

Site

Database(s)

EDR ID Number
EPA ID Number

MORRISON CO. (Continued)

S101619742

EPA ID: Not reported
Comments: Not reported
Status: Active

SWEEPS UST:

Status: A
Comp Number: 10859
Number: 9
Board Of Equalization: Not reported
Ref Date: 07-01-85
Act Date: Not reported
Created Date: 07-31-88
Tank Status: A
Owner Tank Id: 1
Swrcb Tank Id: 30-020-010859-000001
Actv Date: 07-01-85
Capacity: 1000
Tank Use: M.V. FUEL
Stg: P
Content: LEADED
Number Of Tanks: 1

M45
North
1/4-1/2
0.269 mi.
1423 ft.

POINSETTIA/CIVIC CENTER
931 POINSETTIA STREET
SANTA ANA, CA 92701
Site 3 of 5 in cluster M

SCH S105628703
ENVIROSTOR N/A

Relative:
Higher

SCH:

Actual:
141 ft.

Facility ID: 30510021
Site Type: School Investigation
Site Type Detail: School
Site Mgmt. Req.: NONE SPECIFIED
Acres: 5.7
National Priorities List: NO
Cleanup Oversight Agencies: SMBRP
Lead Agency: SMBRP
Lead Agency Description: DTSC - Site Mitigation And Brownfield Reuse Program
Project Manager: Not reported
Supervisor: * Rebecca Chou
Division Branch: Chatsworth
Site Code: 404172
Assembly: 69
Senate: 34
Special Program Status: Not reported
Status: Inactive - Needs Evaluation
Status Date: 2001-11-27 00:00:00
Restricted Use: NO
Funding: School District
Latitude: 33.7512
Longitude: -117.8571
APN: NONE SPECIFIED
Past Use: * WHOLESALE TRADE - NONDURABLE GOODS
Potential COC: , 30024
Confirmed COC: NONE SPECIFIED
Potential Description: NONE SPECIFIED

Map ID
Direction
Distance
Elevation

MAP FINDINGS

Site

Database(s)

EDR ID Number
EPA ID Number

POINSETTIA/CIVIC CENTER (Continued)

S105628703

Alias Name: SANTA ANA UNIFIED SCHOOL DISTRICT
Alias Type: Alternate Name
Alias Name: SANTA ANA USD/PROP POINSETTIA & CIVIC CT
Alias Type: Alternate Name
Alias Name: 30510021
Alias Type: Envirostor ID Number
Alias Name: 404172
Alias Type: Project Code (Site Code)
Alias Name: POINSETTIA/CIVIC CENTER
Alias Type: Alternate Name

Completed Info:

Completed Area Name: PROJECT WIDE
Completed Sub Area Name: Not reported
Completed Document Type: Phase 1
Completed Date: 2000-11-07 00:00:00
Comments: Not reported

Completed Area Name: PROJECT WIDE
Completed Sub Area Name: Not reported
Completed Document Type: Cost Recovery Closeout Memo
Completed Date: 2001-11-27 00:00:00
Comments: Not reported

Completed Area Name: PROJECT WIDE
Completed Sub Area Name: Not reported
Completed Document Type: Environmental Oversight Agreement
Completed Date: 2001-01-11 00:00:00
Comments: Not reported

Completed Area Name: PROJECT WIDE
Completed Sub Area Name: Not reported
Completed Document Type: Site Inspections/Visit (Non LUR)
Completed Date: 2001-01-12 00:00:00
Comments: Not reported

Future Area Name: Not reported
Future Sub Area Name: Not reported
Future Document Type: Not reported
Future Due Date: Not reported
Schedule Area Name: Not reported
Schedule Sub Area Name: Not reported
Schedule Document Type: Not reported
Schedule Due Date: Not reported
Schedule Revised Date: Not reported

ENVIROSTOR:

Site Type: School Investigation
Site Type Detailed: School
Acres: 5.7
NPL: NO
Regulatory Agencies: SMBRP
Lead Agency: SMBRP
Program Manager: Not reported
Supervisor: * Rebecca Chou
Division Branch: Chatsworth
Facility ID: 30510021

Map ID
Direction
Distance
Elevation

MAP FINDINGS

Site

Database(s)

EDR ID Number
EPA ID Number

POINSETTIA/CIVIC CENTER (Continued)

S105628703

Site Code: 404172
Assembly: 69
Senate: 34
Special Program: Not reported
Status: Inactive - Needs Evaluation
Status Date: 2001-11-27 00:00:00
Restricted Use: NO
Site Mgmt. Req.: NONE SPECIFIED
Funding: School District
Latitude: 33.7512
Longitude: -117.8571
APN: NONE SPECIFIED
Past Use: * WHOLESALE TRADE - NONDURABLE GOODS
Potential COC: , 30024
Confirmed COC: NONE SPECIFIED
Potential Description: NONE SPECIFIED
Alias Name: SANTA ANA UNIFIED SCHOOL DISTRICT
Alias Type: Alternate Name
Alias Name: SANTA ANA USD/PROP POINSETTIA & CIVIC CT
Alias Type: Alternate Name
Alias Name: 30510021
Alias Type: Envirostor ID Number
Alias Name: 404172
Alias Type: Project Code (Site Code)
Alias Name: POINSETTIA/CIVIC CENTER
Alias Type: Alternate Name

Completed Info:

Completed Area Name: PROJECT WIDE
Completed Sub Area Name: Not reported
Completed Document Type: Phase 1
Completed Date: 2000-11-07 00:00:00
Comments: Not reported

Completed Area Name: PROJECT WIDE
Completed Sub Area Name: Not reported
Completed Document Type: Cost Recovery Closeout Memo
Completed Date: 2001-11-27 00:00:00
Comments: Not reported

Completed Area Name: PROJECT WIDE
Completed Sub Area Name: Not reported
Completed Document Type: Environmental Oversight Agreement
Completed Date: 2001-01-11 00:00:00
Comments: Not reported

Completed Area Name: PROJECT WIDE
Completed Sub Area Name: Not reported
Completed Document Type: Site Inspections/Visit (Non LUR)
Completed Date: 2001-01-12 00:00:00
Comments: Not reported

Future Area Name: Not reported
Future Sub Area Name: Not reported
Future Document Type: Not reported
Future Due Date: Not reported
Schedule Area Name: Not reported
Schedule Sub Area Name: Not reported

Map ID
Direction
Distance
Elevation

MAP FINDINGS

Site

Database(s)

EDR ID Number
EPA ID Number

POINSETTIA/CIVIC CENTER (Continued)

S105628703

Schedule Document Type: Not reported
Schedule Due Date: Not reported
Schedule Revised Date: Not reported

M46 **SOUTHERN PACIFIC TRANS. CO.**
North **930 POINSETTIA ST**
1/4-1/2 **SANTA ANA, CA 92701**
0.269 mi.
1423 ft. **Site 4 of 5 in cluster M**

LUST **S102437879**
N/A

Relative:
Higher

LUST:

Actual:
141 ft.

Region: STATE
Global Id: T0605901976
Latitude: 0
Longitude: 0
Case Type: LUST Cleanup Site
Status: Completed - Case Closed
Status Date: 1999-12-09 00:00:00
Lead Agency: SANTA ANA, CITY OF
Case Worker: Not reported
Local Agency: SANTA ANA, CITY OF
RB Case Number: 083002885T
LOC Case Number: Not reported
File Location: Not reported
Potential Media Affect: Soil
Potential Contaminants of Concern: Diesel
Site History: Not reported

LUST REG 8:

Region: 8
County: Orange
Regional Board: Santa Ana Region
Facility Status: Case Closed
Case Number: 083002885T
Local Case Num: Not reported
Case Type: Soil only
Substance: Diesel
Qty Leaked: Not reported
Abate Method: Excavate and Dispose - remove contaminated soil and dispose in approved site
Cross Street: VANCE
Enf Type: CLOS
Funding: Not reported
How Discovered: Tank Closure
How Stopped: Not reported
Leak Cause: UNK
Leak Source: Piping
Global ID: T0605901976
How Stopped Date: 7/23/1996
Enter Date: 9/19/1996
Review Date: 7/25/1996
Prelim Assess: Not reported
Discover Date: 7/25/1996
Enforcement Date: Not reported
Close Date: 12/9/1999
Workplan: Not reported
Pollution Char: Not reported

Map ID
Direction
Distance
Elevation

MAP FINDINGS

Site

Database(s)

EDR ID Number
EPA ID Number

SOUTHERN PACIFIC TRANS. CO. (Continued)

S102437879

Remed Plan: Not reported
Remed Action: Not reported
Monitoring: Not reported
Enter Date: 9/19/1996
GW Qualifies: Not reported
Soil Qualifies: Not reported
Operator: Not reported
Facility Contact: Not reported
Interim: Not reported
Oversite Program: LUST
Latitude: 33.7537263
Longitude: -117.8605643
MTBE Date: Not reported
Max MTBE GW: Not reported
MTBE Concentration: 0
Max MTBE Soil: Not reported
MTBE Fuel: 0
MTBE Tested: Not Required to be Tested.
MTBE Class: *
Staff: VJJ
Staff Initials: JB
Lead Agency: Local Agency
Local Agency: Santa Ana, Orange County
Hydr Basin #: COASTAL PLAIN OF ORA
Beneficial: Not reported
Priority: Not reported
Cleanup Fund Id: Not reported
Work Suspended: Not reported
Summary: Not reported

J47 TALIN TIRE INC
SW 409 E 004TH ST
1/4-1/2 SANTA ANA, CA 92701
0.273 mi.
1443 ft. Site 2 of 3 in cluster J

CA FID UST S101589673
N/A

Relative: CA FID UST:
Lower Facility ID: 30017811
Regulated By: UTNKA
Actual: Regulated ID: Not reported
124 ft. Cortese Code: Not reported
SIC Code: Not reported
Facility Phone: 7148352255
Mail To: Not reported
Mailing Address: 631 ELIZABETH DR
Mailing Address 2: Not reported
Mailing City,St,Zip: SANTA ANA 92701
Contact: Not reported
Contact Phone: Not reported
DUNS Number: Not reported
NPDES Number: Not reported
EPA ID: Not reported
Comments: Not reported
Status: Active

MAP FINDINGS

Map ID
 Direction
 Distance
 Elevation

Site

Database(s)

EDR ID Number
 EPA ID Number

J48
SW
1/4-1/2
0.273 mi.
1443 ft.

TALIN TIRE INC.
409 4TH ST
SANTA ANA, CA 92701

Site 3 of 3 in cluster J

HIST CORTESE
LUST

S105026412
N/A

Relative: CORTESE:
Lower Region: CORTESE
 Facility County Code: 30
Actual: Reg By: LTNKA
124 ft. Reg Id: 083002444T

LUST REG 8:

Region: 8
 County: Orange
 Regional Board: Santa Ana Region
 Facility Status: Case Closed
 Case Number: 083002444T
 Local Case Num: Not reported
 Case Type: Soil only
 Substance: Gasoline
 Qty Leaked: Not reported
 Abate Method: Not reported
 Cross Street: FRENCH
 Enf Type: CLOS
 Funding: Not reported
 How Discovered: Tank Closure
 How Stopped: Not reported
 Leak Cause: UNK
 Leak Source: Tank
 Global ID: T0605901745
 How Stopped Date: 5/4/1994
 Enter Date: 6/16/1994
 Review Date: 5/4/1994
 Prelim Assess: Not reported
 Discover Date: 5/4/1994
 Enforcement Date: Not reported
 Close Date: 6/30/1994
 Workplan: Not reported
 Pollution Char: Not reported
 Remed Plan: Not reported
 Remed Action: Not reported
 Monitoring: Not reported
 Enter Date: 6/16/1994
 GW Qualifies: Not reported
 Soil Qualifies: Not reported
 Operator: Not reported
 Facility Contact: Not reported
 Interim: Not reported
 Oversight Program: LUST
 Latitude: 33.74809649
 Longitude: -117.8641602
 MTBE Date: Not reported
 Max MTBE GW: Not reported
 MTBE Concentration: 0
 Max MTBE Soil: Not reported
 MTBE Fuel: 1
 MTBE Tested: Site NOT Tested for MTBE.Includes Unknown and Not Analyzed.
 MTBE Class: *

Map ID
 Direction
 Distance
 Elevation

MAP FINDINGS

Site

Database(s)

EDR ID Number
 EPA ID Number

TALIN TIRE INC. (Continued)

S105026412

Staff: RS
 Staff Initials: JB
 Lead Agency: Local Agency
 Local Agency: Santa Ana, Orange County
 Hydr Basin #: COASTAL PLAIN OF ORA
 Beneficial: Not reported
 Priority: Not reported
 Cleanup Fund Id: Not reported
 Work Suspended: Not reported
 Summary: Not reported

**L49
 NNE
 1/4-1/2
 0.274 mi.
 1447 ft.**

**ALL VARIETY METALS
 1016 SANTIAGO AVE
 SANTA ANA, CA 92701
 Site 3 of 3 in cluster L**

**CA WDS S103949463
 SWRCY N/A
 HAZNET**

**Relative:
 Higher**

CA WDS:

**Actual:
 142 ft.**

Facility ID: Santa Ana River 30I015238
 Facility Type: Industrial - Facility that treats and/or disposes of liquid or semisolid wastes from any servicing, producing, manufacturing or processing operation of whatever nature, including mining, gravel washing, geothermal operations, air conditioning, ship building and repairing, oil production, storage and disposal operations, water pumping.
 Facility Status: Active - Any facility with a continuous or seasonal discharge that is under Waste Discharge Requirements.
 NPDES Number: CAS000001 The 1st 2 characters designate the state. The remaining 7 are assigned by the Regional Board
 Subregion: 8
 Facility Telephone: 7148359235
 Facility Contact: MARIO GUTIERREZ
 Agency Name: GUTIERREZ JAIME
 Agency Address: 18582 MANNING DR
 Agency City,St,Zip: TUSTIN 926802442
 Agency Contact: JAIME GUTIERREZ
 Agency Telephone: 7148329856
 Agency Type: Private
 SIC Code: 0
 SIC Code 2: Not reported
 Primary Waste: Not reported
 Primary Waste Type: Not reported
 Secondary Waste: Not reported
 Secondary Waste Type: Not reported
 Design Flow: 0
 Baseline Flow: 0
 Reclamation: Not reported
 POTW: Not reported
 Treat To Water: Minor Threat to Water Quality. A violation of a regional board order should cause a relatively minor impairment of beneficial uses compared to a major or minor threat. Not: All nurds without a TTWQ will be considered a minor threat to water quality unless coded at a higher Level. A Zero (0) may be used to code those NURDS that are found to represent no threat to water quality.
 Complexity: Category C - Facilities having no waste treatment systems, such as cooling water dischargers or those who must comply through best management practices, facilities with passive waste treatment and disposal systems, such as septic systems with subsurface disposal, or

Map ID
Direction
Distance
Elevation

MAP FINDINGS

Site

Database(s)

EDR ID Number
EPA ID Number

ALL VARIETY METALS (Continued)

S103949463

dischargers having waste storage systems with land disposal such as dairy waste ponds.

SWRCY:

Certification Status: O
 Facility Phone Number: (714) 835-9235
 Date facility became certified: 10/18/1988
 Date facility began operating: 3/1/1983
 Date facility ceased operating: Still operating
 Whether The Facility Is Grandfathered: GF
 Convenience Zone Where Facility Located: 1501
 Convenience Zone Where Facility Located 2: 4753
 Convenience Zone Where Facility Located 3: Not Accepted
 Convenience Zone Where Facility Located 4: Not Accepted
 Convenience Zone Where Facility Located 5: Not Accepted
 Convenience Zone Where Facility Located 6: Not Accepted
 Convenience Zone Where Facility Located 7: Not Accepted
 Aluminum Beverage Containers Redeemed: AL
 Glass Beverage Containers Redeemed: GL
 Plastic Beverage Containers Redeemed: PL
 Other mat beverage containers redeemed: Not reported
 Refillable Beverage Containers Redeemed: Not reported

HAZNET:

Gepaid: CAC001376392
 Contact: JIM GUTIERREZ
 Telephone: 7148359235
 Facility Addr2: Not reported
 Mailing Name: Not reported
 Mailing Address: 1016 SANTIAGO AVE
 Mailing City,St,Zip: SANTA ANA, CA 927010000
 Gen County: Orange
 TSD EPA ID: CAD008302903
 TSD County: Los Angeles
 Waste Category: Unspecified solvent mixture Waste
 Disposal Method: Recycler
 Tons: .0417
 Facility County: Orange

**N50
SW
1/4-1/2
0.274 mi.
1445 ft.**

**HAUPERT SERVICE STATION
416 FRENCH ST
SANTA ANA, CA
Site 1 of 6 in cluster N**

**EDR Historical Auto Stations 1009093760
N/A**

**Relative:
Lower**

EDR Historical Auto Stations:
 Name: HAUPERT SERVICE STATION
 Year: 1945
 Type: AUTO SERVICE STATIONS

**Actual:
124 ft.**

MAP FINDINGS

Map ID			EDR ID Number
Direction			EPA ID Number
Distance			
Elevation	Site	Database(s)	

N51 SW 1/4-1/2 0.275 mi. 1452 ft.	IDEAL FRENCH LAUNDRY 410 E 4TH ST SANTA ANA, CA Site 2 of 6 in cluster N	EDR Historical Cleaners	1009199652 N/A
--	---	--------------------------------	---------------------------------

Relative: Lower	EDR Historical Cleaners: Name: IDEAL FRENCH LAUNDRY Year: 1921 Type: LAUNDRIES
Actual: 124 ft.	

N52 SW 1/4-1/2 0.276 mi. 1455 ft.	VACANT SITE 409 E 4TH ST SANTA ANA, CA 92701 Site 3 of 6 in cluster N	SWEEPS UST	S106933983 N/A
--	--	-------------------	---------------------------------

Relative: Lower	SWEEPS UST: Status: Not reported Comp Number: 465 Number: Not reported Board Of Equalization: Not reported Ref Date: Not reported Act Date: Not reported Created Date: Not reported Tank Status: Not reported Owner Tank Id: Not reported Swrcb Tank Id: 30-020-000465-000001 Actv Date: Not reported Capacity: 1000 Tank Use: M.V. FUEL Stg: PRODUCT Content: REG UNLEADED Number Of Tanks: 1
Actual: 124 ft.	

N53 SW 1/4-1/2 0.276 mi. 1455 ft.	TALIN TIRE INC. 409 E 4TH ST SANTA ANA, CA 92701 Site 4 of 6 in cluster N	LUST	S109284560 N/A
--	--	-------------	---------------------------------

Relative: Lower	LUST: Region: STATE Global Id: T0605901745 Latitude: 33.7480279 Longitude: -117.849806 Case Type: LUST Cleanup Site Status: Completed - Case Closed Status Date: 1994-06-30 00:00:00 Lead Agency: SANTA ANA, CITY OF Case Worker: Not reported Local Agency: SANTA ANA, CITY OF RB Case Number: 083002444T LOC Case Number: Not reported File Location: Not reported Potential Media Affect: Soil Potential Contaminants of Concern: Gasoline Site History: Not reported
Actual: 124 ft.	

MAP FINDINGS

Map ID Direction Distance Elevation	Site	Database(s)	EDR ID Number EPA ID Number
N54 SW 1/4-1/2 0.277 mi. 1464 ft.	EUREKA GARAGE & MACH SHOP 406 FRENCH ST SANTA ANA, CA Site 5 of 6 in cluster N	EDR Historical Auto Stations	1009093630 N/A
Relative: Lower	EDR Historical Auto Stations: Name: EUREKA GARAGE & MACH SHOP Year: 1921 Type: AUTOMOBILE REPAIRERS		
Actual: 124 ft.			
N55 SW 1/4-1/2 0.277 mi. 1465 ft.	UNIQUE CLEANERS 404 E 4TH ST SANTA ANA, CA Site 6 of 6 in cluster N	EDR Historical Cleaners	1009198200 N/A
Relative: Lower	EDR Historical Cleaners: Name: UNIQUE CLEANERS Year: 1945 Type: CLEANERS AND DYERS		
Actual: 124 ft.			
O56 SSW 1/4-1/2 0.278 mi. 1469 ft.	BEALL R W 519 E 3D SANTA ANA, CA Site 1 of 2 in cluster O	EDR Historical Auto Stations	1009091754 N/A
Relative: Lower	EDR Historical Auto Stations: Name: BEALL R W Year: 1945 Type: AUTO REPAIRING		
Actual: 123 ft.			
P57 WSW 1/4-1/2 0.290 mi. 1531 ft.	PACIFIC BELL 514 N SPURGEON SANTA ANA, CA 92701 Site 1 of 3 in cluster P	RCRA-NonGen FINDS	1000250403 CAT080025430
Relative: Lower	RCRA-NonGen: Date form received by agency: 01/20/1981 Facility name: PACIFIC BELL Facility address: 514 N SPURGEON SANTA ANA, CA 92701 EPA ID: CAT080025430 Mailing address: 500 S.MAIN S TOWER BOCC RM 260 ORANGE, CA 92668 Contact: ENVIRONMENTAL MANAGER Contact address: 514 N SPURGEON SANTA ANA, CA 92701 Contact country: US Contact telephone: (714) 972-5116 Contact email: Not reported EPA Region: 09 Classification: Non-Generator Description: Handler: Non-Generators do not presently generate hazardous waste		
Actual: 125 ft.			

Map ID
Direction
Distance
Elevation

MAP FINDINGS

Site

Database(s)

EDR ID Number
EPA ID Number

PACIFIC BELL (Continued)

1000250403

Owner/Operator Summary:

Owner/operator name: THE PACIFIC TELEPHONE AND TELEGRAPH CO
Owner/operator address: NOT REQUIRED
NOT REQUIRED, ME 99999
Owner/operator country: Not reported
Owner/operator telephone: (415) 555-1212
Legal status: Private
Owner/Operator Type: Owner
Owner/Op start date: Not reported
Owner/Op end date: Not reported

Owner/operator name: NOT REQUIRED
Owner/operator address: NOT REQUIRED
NOT REQUIRED, ME 99999
Owner/operator country: Not reported
Owner/operator telephone: (415) 555-1212
Legal status: Private
Owner/Operator Type: Operator
Owner/Op start date: Not reported
Owner/Op end date: Not reported

Handler Activities Summary:

U.S. importer of hazardous waste: No
Mixed waste (haz. and radioactive): Unknown
Recycler of hazardous waste: No
Transporter of hazardous waste: No
Treater, storer or disposer of HW: No
Underground injection activity: No
On-site burner exemption: No
Furnace exemption: No
Used oil fuel burner: No
Used oil processor: No
User oil refiner: No
Used oil fuel marketer to burner: No
Used oil Specification marketer: No
Used oil transfer facility: No
Used oil transporter: No
Off-site waste receiver: Verified to be non-commercial

Violation Status: No violations found

FINDS:

Registry ID: 110002952449

Environmental Interest/Information System

RCRAInfo is a national information system that supports the Resource Conservation and Recovery Act (RCRA) program through the tracking of events and activities related to facilities that generate, transport, and treat, store, or dispose of hazardous waste. RCRAInfo allows RCRA program staff to track the notification, permit, compliance, and corrective action activities required under RCRA.

MAP FINDINGS

Map ID
 Direction
 Distance
 Elevation

Site

Database(s)

EDR ID Number
 EPA ID Number

Q58 REED THOMAS CO.
NNE 1025 SANTIAGO ST
1/4-1/2 SANTA ANA, CA 92701
0.291 mi.
1536 ft. Site 1 of 3 in cluster Q

HIST CORTESE S104748383
LUST N/A
HAZNET

Relative:
Higher

CORTESE:
 Region: CORTESE
 Facility County Code: 30
 Reg By: LTNKA
 Reg Id: 083001523T

Actual:
143 ft.

Region: CORTESE
 Facility County Code: 30
 Reg By: LTNKA
 Reg Id: 083003523T

LUST REG 8:
 Region: 8
 County: Orange
 Regional Board: Santa Ana Region
 Facility Status: Preliminary site assessment workplan submitted
 Case Number: 083003523T
 Local Case Num: Not reported
 Case Type: Soil only
 Substance: Diesel
 Qty Leaked: Not reported
 Abate Method: Not reported
 Cross Street: WASHINGTON
 Enf Type: Not reported
 Funding: Responsible Party
 How Discovered: OM
 How Stopped: Not reported
 Leak Cause: UNK
 Leak Source: UNK
 Global ID: T0605902315
 How Stopped Date: 6/30/1999
 Enter Date: 9/1/1999
 Review Date: 8/2/1999
 Prelim Assess: Not reported
 Discover Date: 6/30/1999
 Enforcement Date: Not reported
 Close Date: Not reported
 Workplan: 11/17/1999
 Pollution Char: Not reported
 Remed Plan: Not reported
 Remed Action: Not reported
 Monitoring: Not reported
 Enter Date: 9/1/1999
 GW Qualifies: Not reported
 Soil Qualifies: Not reported
 Operator: Not reported
 Facility Contact: Not reported
 Interim: Not reported
 Oversight Program: LUST
 Latitude: 33.7537733
 Longitude: -117.8586552
 MTBE Date: Not reported
 Max MTBE GW: Not reported

Map ID
Direction
Distance
Elevation

MAP FINDINGS

Site

Database(s)

EDR ID Number
EPA ID Number

REED THOMAS CO. (Continued)

S104748383

MTBE Concentration: 0
Max MTBE Soil: Not reported
MTBE Fuel: 0
MTBE Tested: Not Required to be Tested.
MTBE Class: *
Staff: RS
Staff Initials: JB
Lead Agency: Local Agency
Local Agency: Santa Ana, Orange County
Hydr Basin #: COASTAL PLAIN OF ORA
Beneficial: Not reported
Priority: Not reported
Cleanup Fund Id: Not reported
Work Suspended: No
Summary: Not reported

HAZNET:

Gepaid: CAL000080894
Contact: DARRYL RADATZ
Telephone: 7145587691
Facility Addr2: Not reported
Mailing Name: Not reported
Mailing Address: 1025 SANTIAGO ST
Mailing City,St,Zip: SANTA ANA, CA 927013834
Gen County: Orange
TSD EPA ID: CAD981696420
TSD County: Los Angeles
Waste Category: Aqueous solution with less than 10% total organic residues
Disposal Method: H141
Tons: 0.21
Facility County: Orange

Gepaid: CAL000080894
Contact: DARRYL RADATZ
Telephone: 7145587691
Facility Addr2: Not reported
Mailing Name: Not reported
Mailing Address: 1025 SANTIAGO ST
Mailing City,St,Zip: SANTA ANA, CA 927013834
Gen County: Orange
TSD EPA ID: NVT330010000
TSD County: 99
Waste Category: Other organic solids
Disposal Method: H132
Tons: 0.15
Facility County: Orange

Gepaid: CAL000080894
Contact: DARRYL RADATZ
Telephone: 7145587691
Facility Addr2: Not reported
Mailing Name: Not reported
Mailing Address: 1025 SANTIAGO ST
Mailing City,St,Zip: SANTA ANA, CA 927013834
Gen County: Orange
TSD EPA ID: CAT080033681
TSD County: Los Angeles

Map ID
Direction
Distance
Elevation

MAP FINDINGS

Site

Database(s)

EDR ID Number
EPA ID Number

REED THOMAS CO. (Continued)

S104748383

Waste Category: Other organic solids
Disposal Method: Not reported
Tons: 0.2
Facility County: Not reported

Gepaid: CAL000080894
Contact: DARRYL RADATZ
Telephone: 7145587691
Facility Addr2: Not reported
Mailing Name: Not reported
Mailing Address: 1025 SANTIAGO ST
Mailing City,St,Zip: SANTA ANA, CA 927013834
Gen County: Orange
TSD EPA ID: CAD097030993
TSD County: Los Angeles
Waste Category: Other organic solids
Disposal Method: H141
Tons: 0.3
Facility County: Orange

Gepaid: CAL000080894
Contact: DARRYL RADATZ
Telephone: 7145587691
Facility Addr2: Not reported
Mailing Name: Not reported
Mailing Address: 1025 SANTIAGO ST
Mailing City,St,Zip: SANTA ANA, CA 927013834
Gen County: Orange
TSD EPA ID: CAD097030993
TSD County: Los Angeles
Waste Category: Other organic solids
Disposal Method: Disposal, Land Fill
Tons: 0.22
Facility County: Orange

[Click this hyperlink](#) while viewing on your computer to access additional CA_HAZNET: detail in the EDR Site Report.

Q59 REED THOMAS CO.
NNE 1025 N SANTIAGO ST
1/4-1/2 SANTA ANA, CA 92701
0.292 mi.
1544 ft. Site 2 of 3 in cluster Q

LUST S109284713
N/A

Relative: LUST:
Higher Region: STATE
Global Id: T0605902315
Actual: Latitude: 33.7537733
143 ft. Longitude: -117.8586552
Case Type: LUST Cleanup Site
Status: Open - Site Assessment
Status Date: 1999-11-17 00:00:00
Lead Agency: SANTA ANA, CITY OF
Case Worker: Not reported
Local Agency: SANTA ANA, CITY OF
RB Case Number: 083003523T
LOC Case Number: Not reported
File Location: Not reported

Map ID
Direction
Distance
Elevation

MAP FINDINGS

Site

Database(s)

EDR ID Number
EPA ID Number

REED THOMAS CO. (Continued)

S109284713

Potential Media Affect: Soil
Potential Contaminants of Concern: Diesel
Site History: Not reported

Q60
NNE
1/4-1/2
0.292 mi.
1544 ft.

1025 SANTIAGO AVE
SANTA ANA, CA 92701
Site 3 of 3 in cluster Q

AST A100336657
N/A

Relative:
Higher

AST:
Owner: REED THOMAS COMPANY
Total Gallons: 1,320
Certified Unified Program Agencies: Orange

Actual:
143 ft.

P61
WSW
1/4-1/2
0.294 mi.
1550 ft.

NIEHAUS R R
315 E 5TH ST
SANTA ANA, CA
Site 2 of 3 in cluster P

EDR Historical Auto Stations 1009091794
N/A

Relative:
Lower

EDR Historical Auto Stations:
Name: HOUSE & RYAN
Year: 1945
Type: AUTO SERVICE STATIONS

Name: NIEHAUS R R
Year: 1945
Type: AUTO REPAIRING

Actual:
125 ft.

P62
WSW
1/4-1/2
0.296 mi.
1562 ft.

COFFING L D CO
311 E 5TH ST
SANTA ANA, CA
Site 3 of 3 in cluster P

EDR Historical Auto Stations 1009091763
N/A

Relative:
Lower

EDR Historical Auto Stations:
Name: COFFING L D CO
Year: 1945
Type: AUTO REPAIRING

Actual:
125 ft.

R63
SSE
1/4-1/2
0.303 mi.
1602 ft.

RICE AUTO PARTS(FORMER)
905 EAST 2ND STREET
SANTA ANA, CA 92701
Site 1 of 5 in cluster R

ENVIROSTOR S108936124
N/A

Relative:
Lower

ENVIROSTOR:
Site Type: Evaluation
Site Type Detailed: Evaluation
Acres: Not reported
NPL: NO
Regulatory Agencies: SMBRP

Actual:
126 ft.

Map ID
Direction
Distance
Elevation

MAP FINDINGS

Site

Database(s)

EDR ID Number
EPA ID Number

RICE AUTO PARTS(FORMER) (Continued)

S108936124

Lead Agency: NONE SPECIFIED
Program Manager: Not reported
Supervisor: Not reported
Division Branch: Cypress
Facility ID: 60000730
Site Code: Not reported
Assembly: Not reported
Senate: Not reported
Special Program: Not reported
Status: Refer: 1248 Local Agency
Status Date: 2007-07-20 00:00:00
Restricted Use: NO
Site Mgmt. Req.: NONE SPECIFIED
Funding: Not Applicable
Latitude: 33.7467200318762
Longitude: -117.858751252015
APN: NONE SPECIFIED
Past Use: NONE SPECIFIED
Potential COC: NONE SPECIFIED
Confirmed COC: NONE SPECIFIED
Potential Description: NONE SPECIFIED
Alias Name: 60000730
Alias Type: Envirostor ID Number

Completed Info:

Completed Area Name: Not reported
Completed Sub Area Name: Not reported
Completed Document Type: Not reported
Completed Date: Not reported
Comments: Not reported

Future Area Name: Not reported
Future Sub Area Name: Not reported
Future Document Type: Not reported
Future Due Date: Not reported
Schedule Area Name: Not reported
Schedule Sub Area Name: Not reported
Schedule Document Type: Not reported
Schedule Due Date: Not reported
Schedule Revised Date: Not reported

R64 RICE AUTO PARTS
SSE 905 E 2ND ST
1/4-1/2 SANTA ANA, CA 92701
0.303 mi.
1602 ft. Site 2 of 5 in cluster R

RCRA-SQG 1010562208
CAR000188243

Relative:
Lower

RCRA-SQG:
Date form received by agency: 10/24/2007
Facility name: RICE AUTO PARTS
Facility address: 905 E 2ND ST
SANTA ANA, CA 92701
EPA ID: CAR000188243
Mailing address: 3117 W 5TH ST
SANTA ANA, CA 92703
Contact: YOUNG M YANG
Contact address: 3117 W 5TH ST
SANTA ANA, CA 92703

Actual:
126 ft.

Map ID
Direction
Distance
Elevation

MAP FINDINGS

Site

Database(s)

EDR ID Number
EPA ID Number

RICE AUTO PARTS (Continued)

1010562208

Contact country: US
Contact telephone: 714-542-4421
Contact email: Not reported
EPA Region: 09
Classification: Small Small Quantity Generator
Description: Handler: generates more than 100 and less than 1000 kg of hazardous waste during any calendar month and accumulates less than 6000 kg of hazardous waste at any time; or generates 100 kg or less of hazardous waste during any calendar month, and accumulates more than 1000 kg of hazardous waste at any time

Owner/Operator Summary:

Owner/operator name: GRACE S ROCCO AND WILLIAM BECKMAN
Owner/operator address: 1462 MCLEAN DR
SANTA ANA, CA 92705

Owner/operator country: US
Owner/operator telephone: Not reported
Legal status: Private
Owner/Operator Type: Owner
Owner/Op start date: 01/01/1982
Owner/Op end date: Not reported

Owner/operator name: YOUNG YANG
Owner/operator address: Not reported
Not reported

Owner/operator country: Not reported
Owner/operator telephone: Not reported
Legal status: Private
Owner/Operator Type: Operator
Owner/Op start date: 01/01/1987
Owner/Op end date: Not reported

Handler Activities Summary:

U.S. importer of hazardous waste: No
Mixed waste (haz. and radioactive): No
Recycler of hazardous waste: No
Transporter of hazardous waste: No
Treater, storer or disposer of HW: No
Underground injection activity: No
On-site burner exemption: No
Furnace exemption: No
Used oil fuel burner: No
Used oil processor: No
User oil refiner: No
Used oil fuel marketer to burner: No
Used oil Specification marketer: No
Used oil transfer facility: No
Used oil transporter: No
Off-site waste receiver: Commercial status unknown

Hazardous Waste Summary:

Waste code: D008
Waste name: LEAD

Violation Status: No violations found

MAP FINDINGS

Map ID
Direction
Distance
Elevation

Site

Database(s)

EDR ID Number
EPA ID Number

R65 **RICE AUTO PARTS**
SSE **905 2ND ST**
1/4-1/2 **SANTA ANA, CA 92701**
0.303 mi.
1602 ft. **Site 3 of 5 in cluster R**

CA WDS **1000195373**
NPDES **N/A**
HIST CORTESE
LUST

Relative:
Lower

CA WDS:

Facility ID: Santa Ana River 30I004901
Facility Type: Industrial - Facility that treats and/or disposes of liquid or semisolid wastes from any servicing, producing, manufacturing or processing operation of whatever nature, including mining, gravel washing, geothermal operations, air conditioning, ship building and repairing, oil production, storage and disposal operations, water pumping.
Facility Status: Active - Any facility with a continuous or seasonal discharge that is under Waste Discharge Requirements.
NPDES Number: CAS000001 The 1st 2 characters designate the state. The remaining 7 are assigned by the Regional Board
Subregion: 8
Facility Telephone: Not reported
Facility Contact: Not reported
Agency Name: YOON SOO YEO
Agency Address: Not reported
Agency City,St,Zip: 0
Agency Contact: Not reported
Agency Telephone: Not reported
Agency Type: Private
SIC Code: 0
SIC Code 2: Not reported
Primary Waste: Not reported
Primary Waste Type: Not reported
Secondary Waste: Not reported
Secondary Waste Type: Not reported
Design Flow: 0
Baseline Flow: 0
Reclamation: Not reported
POTW: Not reported
Treat To Water: Minor Threat to Water Quality. A violation of a regional board order should cause a relatively minor impairment of beneficial uses compared to a major or minor threat. Not: All nurds without a TTWQ will be considered a minor threat to water quality unless coded at a higher Level. A Zero (0) may be used to code those NURDS that are found to represent no threat to water quality.

Actual:
126 ft.

Complexity: Category C - Facilities having no waste treatment systems, such as cooling water dischargers or those who must comply through best management practices, facilities with passive waste treatment and disposal systems, such as septic systems with subsurface disposal, or dischargers having waste storage systems with land disposal such as dairy waste ponds.

NPDES:

Npdes Number: Not reported
Facility Status: Terminated
Agency Id: 52145
Region: 8
Regulatory Measure Id: 208496
Order No: 97-03-DWQ
Regulatory Measure Type: Storm water industrial
Place Id: 252582

Map ID
Direction
Distance
Elevation

MAP FINDINGS

Site

Database(s)

EDR ID Number
EPA ID Number

RICE AUTO PARTS (Continued)

1000195373

WDID: 8 30I004901
Program Type: INDSTW
Adoption Date Of Regulatory Measure: Not reported
Effective Date Of Regulatory Measure: 4/7/1992
Expiration Date Of Regulatory Measure: Not reported
Termination Date Of Regulatory Measure: 3/26/2007
Discharge Name: Rice Recycling Corp
Discharge Address: 905 E 2nd St
Discharge City: Santa Ana
Discharge State: CA
Discharge Zip: 92701

CORTESE:

Region: CORTESE
Facility County Code: 30
Reg By: LTNKA
Reg Id: 083001915T

LUST REG 8:

Region: 8
County: Orange
Regional Board: Santa Ana Region
Facility Status: Preliminary site assessment workplan submitted
Case Number: 083001915T
Local Case Num: Not reported
Case Type: Soil only
Substance: Gasoline
Qty Leaked: Not reported
Abate Method: Not reported
Cross Street: Not reported
Enf Type: Not reported
Funding: Not reported
How Discovered: Not reported
How Stopped: Not reported
Leak Cause: UNK
Leak Source: UNK
Global ID: T0605901427
How Stopped Date: 8/15/1991
Enter Date: 7/26/1991
Review Date: 8/15/1991
Prelim Assess: Not reported
Discover Date: 8/15/1991
Enforcement Date: Not reported
Close Date: Not reported
Workplan: 8/27/1991
Pollution Char: Not reported
Remed Plan: Not reported
Remed Action: Not reported
Monitoring: Not reported
Enter Date: 7/26/1991
GW Qualifies: Not reported
Soil Qualifies: Not reported
Operator: Not reported
Facility Contact: Not reported
Interim: Not reported
Oversite Program: LUST

Map ID
Direction
Distance
Elevation

MAP FINDINGS

Site

Database(s)

EDR ID Number
EPA ID Number

RICE AUTO PARTS (Continued)

1000195373

Latitude: 33.74650251
Longitude: -117.8588602
MTBE Date: Not reported
Max MTBE GW: Not reported
MTBE Concentration: 0
Max MTBE Soil: Not reported
MTBE Fuel: 1
MTBE Tested: Site NOT Tested for MTBE.Includes Unknown and Not Analyzed.
MTBE Class: *
Staff: VJJ
Staff Initials: JB
Lead Agency: Local Agency
Local Agency: Santa Ana, Orange County
Hydr Basin #: COASTAL PLAIN OF ORA
Beneficial: Not reported
Priority: Not reported
Cleanup Fund Id: Not reported
Work Suspended: Not reported
Summary: Not reported

R66 **RICE AUTO PARTS**
SSE **905 E 2ND ST**
1/4-1/2 **SANTA ANA, CA 92701**
0.307 mi.
1619 ft. **Site 4 of 5 in cluster R**

LUST **S109284407**
N/A

Relative: LUST:
Lower Region: STATE
Global Id: T0605901427
Actual: Latitude: 33.746502512
126 ft. Longitude: -117.8588602
Case Type: LUST Cleanup Site
Status: Open - Site Assessment
Status Date: 1991-08-27 00:00:00
Lead Agency: SANTA ANA, CITY OF
Case Worker: Not reported
Local Agency: SANTA ANA, CITY OF
RB Case Number: 083001915T
LOC Case Number: Not reported
File Location: Not reported
Potential Media Affect: Soil
Potential Contaminants of Concern: Gasoline
Site History: Not reported

S67 **MADISON MATERIALS**
ESE **1035 E 4TH ST**
1/4-1/2 **SANTA ANA, CA 92701**
0.308 mi.
1625 ft. **Site 1 of 3 in cluster S**

RCRA-SQG **1006805477**
FINDS **CAR000128215**
HAZNET
PROC

Relative: RCRA-SQG:
Equal Date form received by agency: 09/12/2002
Facility name: MADISON MATERIALS
Actual: Facility address: 1035 E 4TH ST
132 ft. SANTA ANA, CA 927014750
EPA ID: CAR000128215

Map ID
Direction
Distance
Elevation

MAP FINDINGS

Site

Database(s)

EDR ID Number
EPA ID Number

MADISON MATERIALS (Continued)

1006805477

Mailing address: P O BOX 8294
NEWPORT BEACH, CA 926588294
Contact: JAY WARE
Contact address: 1035 E 4TH ST
SANTA ANA, CA 927014750
Contact country: US
Contact telephone: (714) 834-0234
Contact email: Not reported
EPA Region: 09
Classification: Small Small Quantity Generator
Description: Handler: generates more than 100 and less than 1000 kg of hazardous waste during any calendar month and accumulates less than 6000 kg of hazardous waste at any time; or generates 100 kg or less of hazardous waste during any calendar month, and accumulates more than 1000 kg of hazardous waste at any time

Owner/Operator Summary:

Owner/operator name: J B W ENTERPRISES LLC
Owner/operator address: P O BOX 8294
NEWPORT BEACH, CA 92658
Owner/operator country: Not reported
Owner/operator telephone: (714) 834-0234
Legal status: Private
Owner/Operator Type: Owner
Owner/Op start date: Not reported
Owner/Op end date: Not reported

Handler Activities Summary:

U.S. importer of hazardous waste: No
Mixed waste (haz. and radioactive): Unknown
Recycler of hazardous waste: No
Transporter of hazardous waste: No
Treater, storer or disposer of HW: No
Underground injection activity: No
On-site burner exemption: No
Furnace exemption: No
Used oil fuel burner: No
Used oil processor: No
User oil refiner: No
Used oil fuel marketer to burner: No
Used oil Specification marketer: No
Used oil transfer facility: No
Used oil transporter: No
Off-site waste receiver: Verified to be non-commercial

Hazardous Waste Summary:

Waste code: D001
Waste name: IGNITABLE HAZARDOUS WASTES ARE THOSE WASTES WHICH HAVE A FLASHPOINT OF LESS THAN 140 DEGREES FAHRENHEIT AS DETERMINED BY A PENSKEY-MARTENS CLOSED CUP FLASH POINT TESTER. ANOTHER METHOD OF DETERMINING THE FLASH POINT OF A WASTE IS TO REVIEW THE MATERIAL SAFETY DATA SHEET, WHICH CAN BE OBTAINED FROM THE MANUFACTURER OR DISTRIBUTOR OF THE MATERIAL. LACQUER THINNER IS AN EXAMPLE OF A COMMONLY USED SOLVENT WHICH WOULD BE CONSIDERED AS IGNITABLE HAZARDOUS WASTE.

Waste code: D002

Map ID
Direction
Distance
Elevation

MAP FINDINGS

Site

Database(s)

EDR ID Number
EPA ID Number

MADISON MATERIALS (Continued)

1006805477

Waste name: A WASTE WHICH HAS A PH OF LESS THAN 2 OR GREATER THAN 12.5 IS CONSIDERED TO BE A CORROSIVE HAZARDOUS WASTE. SODIUM HYDROXIDE, A CAUSTIC SOLUTION WITH A HIGH PH, IS OFTEN USED BY INDUSTRIES TO CLEAN OR DEGREASE PARTS. HYDROCHLORIC ACID, A SOLUTION WITH A LOW PH, IS USED BY MANY INDUSTRIES TO CLEAN METAL PARTS PRIOR TO PAINTING. WHEN THESE CAUSTIC OR ACID SOLUTIONS BECOME CONTAMINATED AND MUST BE DISPOSED, THE WASTE WOULD BE A CORROSIVE HAZARDOUS WASTE.

Waste code: D008
Waste name: LEAD

Waste code: D009
Waste name: MERCURY

Waste code: F034
Waste name: WASTEWATERS, PROCESS RESIDUALS, PRESERVATIVE DRIPPAGE, AND SPENT FORMULATIONS FROM WOOD PRESERVING PROCESS GENERATED AT PLANTS THAT USE CREOSOTE FORMULATIONS. THIS LISTING DOES NOT INCLUDE K001 BOTTOM SEDIMENT SLUDGE FROM THE TREATMENT OF WASTEWATER FROM WOOD PRESERVING PROCESSES THAT USE CREOSOTE AND/OR PENTACHLOROPHENOL. (NOTE: THE LISTING OF WASTEWATERS THAT HAVE NOT COME INTO CONTACT WITH PROCESS CONTAMINANTS IS STAYED ADMINISTRATIVELY. THE STAY WILL REMAIN IN EFFECT UNTIL FURTHER ADMINISTRATIVE ACTION IS TAKEN.)

Waste code: K001
Waste name: BOTTOM SEDIMENT SLUDGE FROM THE TREATMENT OF WASTEWATERS FROM WOOD PRESERVING PROCESSES THAT USE CREOSOTE AND/OR PENTACHLOROPHENOL.

Violation Status: No violations found

FINDS:

Registry ID: 110013306341

Environmental Interest/Information System

California Hazardous Waste Tracking System - Datamart (HWTS-DATAMART) provides California with information on hazardous waste shipments for generators, transporters, and treatment, storage, and disposal facilities.

RCRAInfo is a national information system that supports the Resource Conservation and Recovery Act (RCRA) program through the tracking of events and activities related to facilities that generate, transport, and treat, store, or dispose of hazardous waste. RCRAInfo allows RCRA program staff to track the notification, permit, compliance, and corrective action activities required under RCRA.

HAZNET:

Gepaid: CAR000128215
Contact: JAY WARE, GENERAL MANAGER
Telephone: 7146640159
Facility Addr2: Not reported
Mailing Name: Not reported
Mailing Address: 1035 E 4th St
Mailing City,St,Zip: Santa Ana, CA 927014750
Gen County: Orange

Map ID
Direction
Distance
Elevation

MAP FINDINGS

Site

Database(s)

EDR ID Number
EPA ID Number

MADISON MATERIALS (Continued)

1006805477

TSD EPA ID: CAT080013352
TSD County: Orange
Waste Category: Waste oil and mixed oil
Disposal Method: Recycler
Tons: 6.25
Facility County: Orange

Gepaid: CAR000128215
Contact: JAY WARE, GENERAL MANAGER
Telephone: 7146640159
Facility Addr2: Not reported
Mailing Name: Not reported
Mailing Address: PO BOX 8294
Mailing City,St,Zip: NEWPORT BEACH, CA 926588294
Gen County: Orange
TSD EPA ID: AZR000003038
TSD County: Not reported
Waste Category: Waste oil and mixed oil
Disposal Method: Not reported
Tons: 6.67
Facility County: Not reported

Gepaid: CAR000128215
Contact: JAY WARE, GENERAL MANAGER
Telephone: 7146640159
Facility Addr2: Not reported
Mailing Name: Not reported
Mailing Address: PO BOX 8294
Mailing City,St,Zip: NEWPORT BEACH, CA 926588294
Gen County: Orange
TSD EPA ID: CAD028409019
TSD County: Los Angeles
Waste Category: Other inorganic solid waste
Disposal Method: H141
Tons: 0.18
Facility County: Orange

Gepaid: CAR000128215
Contact: JAY WARE, GENERAL MANAGER
Telephone: 7146640159
Facility Addr2: Not reported
Mailing Name: Not reported
Mailing Address: PO BOX 8294
Mailing City,St,Zip: NEWPORT BEACH, CA 926588294
Gen County: Orange
TSD EPA ID: CAD028409019
TSD County: Los Angeles
Waste Category: Other inorganic solid waste
Disposal Method: H141
Tons: 0.07
Facility County: Orange

Gepaid: CAR000128215
Contact: JAY WARE, GENERAL MANAGER
Telephone: 7146640159
Facility Addr2: Not reported
Mailing Name: Not reported

Map ID
Direction
Distance
Elevation

MAP FINDINGS

Site

Database(s)

EDR ID Number
EPA ID Number

MADISON MATERIALS (Continued)

1006805477

Mailing Address: PO BOX 8294
Mailing City,St,Zip: NEWPORT BEACH, CA 926588294
Gen County: Orange
TSD EPA ID: CAD028409019
TSD County: Los Angeles
Waste Category: Organic liquids (nonsolvents) with halogens
Disposal Method: H061
Tons: 1.14
Facility County: Orange

[Click this hyperlink](#) while viewing on your computer to access additional CA_HAZNET: detail in the EDR Site Report.

PROC:

Certification Number: PR0370
Date Processor Became Certified By Division: 2/19/2003
Date Processor Became Operational: 2/24/2003
Date Processor Became Decertified: 1/31/2005
Aluminum Beverage Containers Redeemed: PROC
Glass Beverage Containers Redeemed: PROC
Plastic Beverage Containers Redeemed: PROC
Other Material Beverage Containers Accepted: PROC
Refillable Beverage Containers Accepted: No
Non Redeemable (Non CRV) Glass Accepted: No
Newspaper Accepted: No
Cardboard Accepted: No
White Office Paper Accepted: No
Computer Paper Accepted: No
Other Aluminum Metal Accepted: No
Scrap Metals Accepted: No
Auto Batteries Accepted: No
Used Oil Accepted: No
Other Plastic Accepted (Non CRV): No
Other Materials Accepted: Not reported

S68
ESE
1/4-1/2
0.309 mi.
1630 ft.

MADISON MATERIALS, INC.
1035 EAST FOURTH STREET
SANTA ANA, CA
Site 2 of 3 in cluster S

SWF/LF **S105454009**
N/A

Relative:
Equal

SWF/LF (SWIS):
Region: STATE
Facility ID: 30-AB-0386
Lat/Long: 33.74861 / -117.855
Owner Name: JBW Enterprises, LLC
Owner Telephone: 7146640159
Owner Address: Judith H. Ware, President
Owner Address2: P. O. Box 8294
Owner City,St,Zip: Newport Beach, CA 92658
Operator: Madison Materials, Inc.
Operator Phone: 7146640159
Operator Address: Jay Ware, General manager
Operator Address2: P.O.Box 8294
Operator City,St,Zip: Newport Beach, CA 92658
Operator's Status: Active
Permit Date: 9/27/2009

Actual:
132 ft.

Map ID
Direction
Distance
Elevation

MAP FINDINGS

Site

Database(s)

EDR ID Number
EPA ID Number

MADISON MATERIALS, INC. (Continued)

S105454009

Permit Status: Permitted
Permitted Acreage: 2.3
Activity: Large Volume Transfer/Proc Facility
Regulation Status: Permitted
Landuse Name: Industrial,Commercial
GIS Source: Map
Category: Transfer/Processing
Unit Number: 01
Inspection Frequency: Monthly
Accepted Waste: Construction/demolition,Green Materials,Inert,Metals
Closure Date: Not reported
Closure Type: Not reported
Disposal Acreage: Not reported
Swisnumber: 30-AB-0386
Issue & Observations: Newport Beach, CA 92658
Program Type: Not reported
Permitted Throughput with Units: 950
Actual Throughput with Units: Tons/day
Permitted Capacity with Units: 950
Remaining Capacity: Not reported
Remaining Capacity with Units: Tons

S69
ESE
1/4-1/2
0.310 mi.
1637 ft.

1035 E 4TH ST
SANTA ANA, CA 92701
Site 3 of 3 in cluster S

AST A100336658
N/A

Relative:
Equal

AST:
Owner: MADISON MATERIALS
Total Gallons: 1,320
Certified Unified Program Agencies: Orange

Actual:
132 ft.

T70
East
1/4-1/2
0.311 mi.
1640 ft.

FREEWAY AUTO WRECKERS
1041 EAST 6TH STREET
SANTA ANA, CA 92701
Site 1 of 4 in cluster T

CERCLIS 1001491827
ENVIROSTOR CASFN0905483

Relative:
Higher

CERCLIS:
Site ID: 0905483
Federal Facility: Not a Federal Facility
NPL Status: Not on the NPL
Non NPL Status: SI Start Needed

Actual:
135 ft.

CERCLIS Site Contact Name(s):

Contact Name: Not reported
Contact Tel: Not reported
Contact Title: 92711

Contact Name: Not reported
Contact Tel: Not reported
Contact Title: 92700

Contact Name: Not reported
Contact Tel: Not reported

Map ID
Direction
Distance
Elevation

MAP FINDINGS

Site

Database(s)

EDR ID Number
EPA ID Number

FREEWAY AUTO WRECKERS (Continued)

1001491827

Contact Title: 13002

Contact Name: Not reported
Contact Tel: Not reported
Contact Title: 92700

Site Description: Not reported

CERCLIS Assessment History:

Action: DISCOVERY
Date Started: Not reported
Date Completed: 4/24/1998 0:00:00
Priority Level: Not reported

Action: PRELIMINARY ASSESSMENT
Date Started: 8/15/2000 0:00:00
Date Completed: 8/16/2005 0:00:00
Priority Level: Low priority for further assessment

ENVIROSTOR:

Site Type: Evaluation
Site Type Detailed: Evaluation
Acres: 2
NPL: NO
Regulatory Agencies: US EPA
Lead Agency: US EPA
Program Manager: JOSEPH CULLY
Supervisor: Greg Holmes
Division Branch: Cypress
Facility ID: 30990003
Site Code: Not reported
Assembly: 69
Senate: 34
Special Program: EPA - PASI
Status: Inactive - Needs Evaluation
Status Date: 2001-01-30 00:00:00
Restricted Use: NO
Site Mgmt. Req.: NONE SPECIFIED
Funding: EPA Grant
Latitude: 33.748611
Longitude: -117.853056
APN: NONE SPECIFIED
Past Use: NONE SPECIFIED
Potential COC: NONE SPECIFIED
Confirmed COC: NONE SPECIFIED
Potential Description: NONE SPECIFIED
Alias Name: CASFN0905483
Alias Type: EPA Identification Number
Alias Name: ALL AUTO SALVAGE
Alias Type: Alternate Name
Alias Name: FORMER FOWLER PROPERTY
Alias Type: Alternate Name
Alias Name: NATIONAL SALVAGE
Alias Type: Alternate Name
Alias Name: CAD983597964
Alias Type: EPA Identification Number

Map ID
Direction
Distance
Elevation

MAP FINDINGS

Site

Database(s)

EDR ID Number
EPA ID Number

FREEWAY AUTO WRECKERS (Continued)

1001491827

Alias Name: FREEWAY AUTO WRECKERS
Alias Type: Alternate Name
Alias Name: 30990003
Alias Type: Envirostor ID Number

Completed Info:
Completed Area Name: Not reported
Completed Sub Area Name: Not reported
Completed Document Type: Not reported
Completed Date: Not reported
Comments: Not reported

Future Area Name: Not reported
Future Sub Area Name: Not reported
Future Document Type: Not reported
Future Due Date: Not reported
Schedule Area Name: Not reported
Schedule Sub Area Name: Not reported
Schedule Document Type: Not reported
Schedule Due Date: Not reported
Schedule Revised Date: Not reported

T71
East
1/4-1/2
0.311 mi.
1640 ft.

FREEWAY AUTO WRECKERS
1041 E 6TH ST
SANTA ANA, CA 92701

RCRA-SQG 1000595841
FINDS CAD983597964

Site 2 of 4 in cluster T

Relative:
Higher

RCRA-SQG:
Date form received by agency: 09/01/1996
Facility name: LESTER FOWLER RECEIVERSHIP
Facility address: 1041 E 6TH ST
SANTA ANA, CA 92701

Actual:
135 ft.

EPA ID: CAD983597964
Contact: Not reported
Contact address: Not reported
Contact country: Not reported
Contact telephone: Not reported
Contact email: Not reported
EPA Region: 09
Classification: Small Small Quantity Generator
Description: Handler: generates more than 100 and less than 1000 kg of hazardous waste during any calendar month and accumulates less than 6000 kg of hazardous waste at any time; or generates 100 kg or less of hazardous waste during any calendar month, and accumulates more than 1000 kg of hazardous waste at any time

Owner/Operator Summary:
Owner/operator name: LESTER FOWLER
Owner/operator address: 720 S EARLHAM
ORANGE, CA 92667
Owner/operator country: Not reported
Owner/operator telephone: (714) 639-0678
Legal status: Private
Owner/Operator Type: Owner
Owner/Op start date: Not reported
Owner/Op end date: Not reported

Map ID
Direction
Distance
Elevation

MAP FINDINGS

Site

Database(s)

EDR ID Number
EPA ID Number

FREEWAY AUTO WRECKERS (Continued)

1000595841

Owner/operator name: NOT REQUIRED
Owner/operator address: NOT REQUIRED
NOT REQUIRED, ME 99999
Owner/operator country: Not reported
Owner/operator telephone: (415) 555-1212
Legal status: Private
Owner/Operator Type: Operator
Owner/Op start date: Not reported
Owner/Op end date: Not reported

Handler Activities Summary:

U.S. importer of hazardous waste: Unknown
Mixed waste (haz. and radioactive): Unknown
Recycler of hazardous waste: No
Transporter of hazardous waste: No
Treater, storer or disposer of HW: No
Underground injection activity: No
On-site burner exemption: Unknown
Furnace exemption: Unknown
Used oil fuel burner: No
Used oil processor: No
User oil refiner: No
Used oil fuel marketer to burner: No
Used oil Specification marketer: No
Used oil transfer facility: No
Used oil transporter: No
Off-site waste receiver: Verified to be non-commercial

Historical Generators:

Date form received by agency: 06/28/1994
Facility name: LESTER FOWLER RECEIVERSHIP
Classification: Large Quantity Generator

Violation Status: No violations found

FINDS:

Registry ID: 110002855232

Environmental Interest/Information System

RCRAInfo is a national information system that supports the Resource Conservation and Recovery Act (RCRA) program through the tracking of events and activities related to facilities that generate, transport, and treat, store, or dispose of hazardous waste. RCRAInfo allows RCRA program staff to track the notification, permit, compliance, and corrective action activities required under RCRA.

CERCLIS (Comprehensive Environmental Response, Compensation, and Liability Information System) is the Superfund database that is used to support management in all phases of the Superfund program. The system contains information on all aspects of hazardous waste sites, including an inventory of sites, planned and actual site activities, and financial information.

MAP FINDINGS

Map ID
 Direction
 Distance
 Elevation

Site

Database(s)

EDR ID Number
 EPA ID Number

M72 **FLIPPEN R H JR** **EDR Historical Auto Stations** **1009091181**
North **1110 POINSETTIA ST** **N/A**
1/4-1/2 **SANTA ANA, CA**
0.311 mi.
1641 ft. **Site 5 of 5 in cluster M**

Relative: EDR Historical Auto Stations:
Higher Name: FLIPPEN R H JR
 Year: 1945
Actual: Type: AUTO REPAIRING
142 ft.

U73 **FRUIT STREET FUELING STATION** **LUST** **S104025179**
ENE **1102 FRUIT ST** **N/A**
1/4-1/2 **SANTA ANA, CA 92701**
0.312 mi.
1646 ft. **Site 1 of 8 in cluster U**

Relative: LUST REG 8:
Higher Region: 8
 County: Orange
Actual: Regional Board: Santa Ana Region
141 ft. Facility Status: Leak being confirmed
 Case Number: 083003519T
 Local Case Num: Not reported
 Case Type: Soil only
 Substance: Gasoline
 Qty Leaked: Not reported
 Abate Method: Not reported
 Cross Street: Not reported
 Enf Type: Not reported
 Funding: Not reported
 How Discovered: Tank Closure
 How Stopped: Not reported
 Leak Cause: UNK
 Leak Source: UNK
 Global ID: T0605902311
 How Stopped Date: Not reported
 Enter Date: 8/24/1999
 Review Date: 2/12/1999
 Prelim Assess: Not reported
 Discover Date: 2/12/1999
 Enforcement Date: Not reported
 Close Date: Not reported
 Workplan: Not reported
 Pollution Char: Not reported
 Remed Plan: Not reported
 Remed Action: Not reported
 Monitoring: Not reported
 Enter Date: 8/24/1999
 GW Qualifies: Not reported
 Soil Qualifies: Not reported
 Operator: Not reported
 Facility Contact: Not reported
 Interim: Not reported
 Oversight Program: LUST
 Latitude: 33.75220075
 Longitude: -117.8550376
 MTBE Date: Not reported
 Max MTBE GW: Not reported
 MTBE Concentration: 0

Map ID
 Direction
 Distance
 Elevation

MAP FINDINGS

Site

Database(s)

EDR ID Number
 EPA ID Number

FRUIT STREET FUELING STATION (Continued)

S104025179

Max MTBE Soil: Not reported
 MTBE Fuel: 1
 MTBE Tested: Site NOT Tested for MTBE.Includes Unknown and Not Analyzed.
 MTBE Class: *
 Staff: TME
 Staff Initials: JB
 Lead Agency: Local Agency
 Local Agency: Santa Ana, Orange County
 Hydr Basin #: COASTAL PLAIN OF ORA
 Beneficial: Not reported
 Priority: Not reported
 Cleanup Fund Id: Not reported
 Work Suspended: Not reported
 Summary: Not reported

U74
ENE
 1/4-1/2
 0.312 mi.
 1646 ft.

GSA/TRANSPORTATION SVC STATION
1102 E FRUIT ST
SANTA ANA, CA 92701
Site 2 of 8 in cluster U

CA FID UST S101589123
SWEEPS UST N/A

Relative:
Higher

CA FID UST:
 Facility ID: 30001374
 Regulated By: UTNKA
 Regulated ID: 00011657
 Cortese Code: Not reported
 SIC Code: Not reported
 Facility Phone: 7145672110
 Mail To: Not reported
 Mailing Address: 445 W CIVIC CENTER DR
 Mailing Address 2: Not reported
 Mailing City,St,Zip: SANTA ANA 92701
 Contact: Not reported
 Contact Phone: Not reported
 DUNs Number: Not reported
 NPDES Number: Not reported
 EPA ID: Not reported
 Comments: Not reported
 Status: Active

Actual:
141 ft.

SWEEPS UST:
 Status: Not reported
 Comp Number: 94
 Number: Not reported
 Board Of Equalization: Not reported
 Ref Date: Not reported
 Act Date: Not reported
 Created Date: Not reported
 Tank Status: Not reported
 Owner Tank Id: Not reported
 Swrcb Tank Id: 30-020-000094-000001
 Actv Date: Not reported
 Capacity: 500
 Tank Use: OIL
 Stg: WASTE
 Content: WASTE OIL
 Number Of Tanks: 5

Map ID
Direction
Distance
Elevation

MAP FINDINGS

Site

Database(s)

EDR ID Number
EPA ID Number

GSA/TRANSPORTATION SVC STATION (Continued)

S101589123

Status: Not reported
Comp Number: 94
Number: Not reported
Board Of Equalization: Not reported
Ref Date: Not reported
Act Date: Not reported
Created Date: Not reported
Tank Status: Not reported
Owner Tank Id: Not reported
Swrcb Tank Id: 30-020-000094-000002
Actv Date: Not reported
Capacity: 500
Tank Use: OIL
Stg: PRODUCT
Content: NEW MOTOR OIL
Number Of Tanks: Not reported

Status: Not reported
Comp Number: 94
Number: Not reported
Board Of Equalization: Not reported
Ref Date: Not reported
Act Date: Not reported
Created Date: Not reported
Tank Status: Not reported
Owner Tank Id: Not reported
Swrcb Tank Id: 30-020-000094-000003
Actv Date: Not reported
Capacity: 5000
Tank Use: M.V. FUEL
Stg: PRODUCT
Content: REG UNLEADED
Number Of Tanks: Not reported

Status: Not reported
Comp Number: 94
Number: Not reported
Board Of Equalization: Not reported
Ref Date: Not reported
Act Date: Not reported
Created Date: Not reported
Tank Status: Not reported
Owner Tank Id: Not reported
Swrcb Tank Id: 30-020-000094-000004
Actv Date: Not reported
Capacity: 5000
Tank Use: M.V. FUEL
Stg: PRODUCT
Content: REG UNLEADED
Number Of Tanks: Not reported

Status: Not reported
Comp Number: 94
Number: Not reported
Board Of Equalization: Not reported
Ref Date: Not reported
Act Date: Not reported

Map ID
Direction
Distance
Elevation

MAP FINDINGS

Site

Database(s)

EDR ID Number
EPA ID Number

GSA/TRANSPORTATION SVC STATION (Continued)

S101589123

Created Date: Not reported
Tank Status: Not reported
Owner Tank Id: Not reported
Swrcb Tank Id: 30-020-000094-000005
Actv Date: Not reported
Capacity: 6000
Tank Use: M.V. FUEL
Stg: PRODUCT
Content: REG UNLEADED
Number Of Tanks: Not reported

U75
ENE
1/4-1/2
0.312 mi.
1646 ft.

ORANGE COUNTY FRUIT STREET SHOPS
1102 E FRUIT ST
SANTA ANA, CA 92701

RCRA-SQG 1000315132
FINDS CAD981678063
LUST
HAZNET

Site 3 of 8 in cluster U

Relative:
Higher

RCRA-SQG:

Date form received by agency: 10/14/1986

Facility name: ORANGE COUNTY FRUIT STREET SHOPS

Facility address: 1102 E FRUIT ST
SANTA ANA, CA 92701

EPA ID: CAD981678063
Mailing address: 445 CIVIC CENTER DR WE
SANTA ANA, CA 92701

Contact: ENVIRONMENTAL MANAGER
Contact address: 1102 E FRUIT ST
SANTA ANA, CA 92701

Contact country: US
Contact telephone: (714) 834-2140
Contact email: Not reported

EPA Region: 09
Land type: Facility is not located on Indian land. Additional information is not known.
Classification: Small Small Quantity Generator

Description: Handler: generates more than 100 and less than 1000 kg of hazardous waste during any calendar month and accumulates less than 6000 kg of hazardous waste at any time; or generates 100 kg or less of hazardous waste during any calendar month, and accumulates more than 1000 kg of hazardous waste at any time

Owner/Operator Summary:

Owner/operator name: NOT REQUIRED
Owner/operator address: NOT REQUIRED
NOT REQUIRED, ME 99999

Owner/operator country: Not reported
Owner/operator telephone: (415) 555-1212
Legal status: County

Owner/Operator Type: Operator
Owner/Op start date: Not reported
Owner/Op end date: Not reported

Owner/operator name: ORANGE COUNTY
Owner/operator address: NOT REQUIRED
NOT REQUIRED, ME 99999

Owner/operator country: Not reported
Owner/operator telephone: (415) 555-1212
Legal status: County

Map ID
Direction
Distance
Elevation

MAP FINDINGS

Site

Database(s)

EDR ID Number
EPA ID Number

ORANGE COUNTY FRUIT STREET SHOPS (Continued)

1000315132

Owner/Operator Type: Owner
Owner/Op start date: Not reported
Owner/Op end date: Not reported

Handler Activities Summary:

U.S. importer of hazardous waste: No
Mixed waste (haz. and radioactive): Unknown
Recycler of hazardous waste: No
Transporter of hazardous waste: No
Treater, storer or disposer of HW: No
Underground injection activity: No
On-site burner exemption: No
Furnace exemption: No
Used oil fuel burner: No
Used oil processor: No
User oil refiner: No
Used oil fuel marketer to burner: No
Used oil Specification marketer: No
Used oil transfer facility: No
Used oil transporter: No
Off-site waste receiver: Verified to be non-commercial

Facility Has Received Notices of Violations:

Regulation violated: FR - 262.50-60
Area of violation: Generators - General
Date violation determined: 02/13/1991
Date achieved compliance: 02/13/1996
Violation lead agency: EPA
Enforcement action: Not reported
Enforcement action date: Not reported
Enf. disposition status: Not reported
Enf. disp. status date: Not reported
Enforcement lead agency: Not reported
Proposed penalty amount: Not reported
Final penalty amount: Not reported
Paid penalty amount: Not reported

Regulation violated: FR - 268.7
Area of violation: LDR - General
Date violation determined: 02/13/1991
Date achieved compliance: 02/13/1996
Violation lead agency: EPA
Enforcement action: Not reported
Enforcement action date: Not reported
Enf. disposition status: Not reported
Enf. disp. status date: Not reported
Enforcement lead agency: Not reported
Proposed penalty amount: Not reported
Final penalty amount: Not reported
Paid penalty amount: Not reported

Evaluation Action Summary:

Evaluation date: 02/13/1991
Evaluation: COMPLIANCE EVALUATION INSPECTION ON-SITE
Area of violation: LDR - General
Date achieved compliance: 02/13/1996

Map ID
Direction
Distance
Elevation

MAP FINDINGS

Site

Database(s)

EDR ID Number
EPA ID Number

ORANGE COUNTY FRUIT STREET SHOPS (Continued)

1000315132

Evaluation lead agency: EPA

Evaluation date: 02/13/1991
Evaluation: COMPLIANCE EVALUATION INSPECTION ON-SITE
Area of violation: Generators - General
Date achieved compliance: 02/13/1996
Evaluation lead agency: EPA

FINDS:

Registry ID: 110002748055

Environmental Interest/Information System

California Hazardous Waste Tracking System - Datamart (HWTS-DATAMART) provides California with information on hazardous waste shipments for generators, transporters, and treatment, storage, and disposal facilities.

RCRAInfo is a national information system that supports the Resource Conservation and Recovery Act (RCRA) program through the tracking of events and activities related to facilities that generate, transport, and treat, store, or dispose of hazardous waste. RCRAInfo allows RCRA program staff to track the notification, permit, compliance, and corrective action activities required under RCRA.

LUST REG 8:

Region: 8
County: Orange
Regional Board: Santa Ana Region
Facility Status: Remedial action (cleanup) Underway
Case Number: 083002232T
Local Case Num: Not reported
Case Type: Soil only
Substance: Waste Oil
Qty Leaked: Not reported
Abate Method: Excavate and Dispose - remove contaminated soil and dispose in approved site

Cross Street: FULLER
Enf Type: Not reported
Funding: Not reported
How Discovered: Tank Closure
How Stopped: Not reported
Leak Cause: Overfill
Leak Source: Piping
Global ID: T0605901637
How Stopped Date: 3/3/1993
Enter Date: 6/1/1993
Review Date: 3/3/1993
Prelim Assess: Not reported
Discover Date: 3/3/1993
Enforcement Date: Not reported
Close Date: Not reported
Workplan: Not reported
Pollution Char: Not reported
Remed Plan: Not reported
Remed Action: 3/4/1993

Map ID
Direction
Distance
Elevation

MAP FINDINGS

Site

Database(s)

EDR ID Number
EPA ID Number

ORANGE COUNTY FRUIT STREET SHOPS (Continued)

1000315132

Monitoring: Not reported
Enter Date: 6/1/1993
GW Qualifies: Not reported
Soil Qualifies: Not reported
Operator: Not reported
Facility Contact: Not reported
Interim: Not reported
Oversite Program: LUST
Latitude: 33.7522134
Longitude: -117.8551251
MTBE Date: Not reported
Max MTBE GW: Not reported
MTBE Concentration: 0
Max MTBE Soil: Not reported
MTBE Fuel: 0
MTBE Tested: Not Required to be Tested.
MTBE Class: *
Staff: TME
Staff Initials: JB
Lead Agency: Local Agency
Local Agency: Santa Ana, Orange County
Hydr Basin #: COASTAL PLAIN OF ORA
Beneficial: Not reported
Priority: Not reported
Cleanup Fund Id: Not reported
Work Suspended: Not reported
Summary: Not reported

HAZNET:

Gepaid: CAD981678063
Contact: BARRY ADAMS MANAGER
Telephone: 7148342110
Facility Addr2: Not reported
Mailing Name: Not reported
Mailing Address: 445 CIVIC CENTER DR W
Mailing City,St,Zip: SANTA ANA, CA 927014550
Gen County: Orange
TSD EPA ID: CAL000113451
TSD County: Los Angeles
Waste Category: Unspecified organic liquid mixture
Disposal Method: Transfer Station
Tons: 1.2510
Facility County: Orange

Gepaid: CAD981678063
Contact: BARRY ADAMS MANAGER
Telephone: 7148342110
Facility Addr2: Not reported
Mailing Name: Not reported
Mailing Address: 445 CIVIC CENTER DR W
Mailing City,St,Zip: SANTA ANA, CA 927014550
Gen County: Orange
TSD EPA ID: CAT080011059
TSD County: Los Angeles
Waste Category: Waste oil and mixed oil
Disposal Method: Recycler
Tons: .4587

Map ID
Direction
Distance
Elevation

MAP FINDINGS

Site

Database(s)

EDR ID Number
EPA ID Number

ORANGE COUNTY FRUIT STREET SHOPS (Continued)

1000315132

Facility County: Orange

Gepaid: CAD981678063
Contact: BARRY ADAMS MANAGER
Telephone: 7148342110
Facility Addr2: Not reported
Mailing Name: Not reported
Mailing Address: 445 CIVIC CENTER DR W
Mailing City,St,Zip: SANTA ANA, CA 927014550
Gen County: Orange
TSD EPA ID: CAT000613976
TSD County: Orange
Waste Category: Oxygenated solvents (acetone, butanol, ethyl acetate, etc.)
Disposal Method: Transfer Station
Tons: .6060
Facility County: Orange

Gepaid: CAD981678063
Contact: BARRY ADAMS MANAGER
Telephone: 7148342110
Facility Addr2: Not reported
Mailing Name: Not reported
Mailing Address: 445 CIVIC CENTER DR W
Mailing City,St,Zip: SANTA ANA, CA 927014550
Gen County: Orange
TSD EPA ID: CAT080022149
TSD County: 0
Waste Category: Unspecified organic liquid mixture
Disposal Method: Transfer Station
Tons: .4587
Facility County: Orange

Gepaid: CAD981678063
Contact: BARRY ADAMS MANAGER
Telephone: 7148342110
Facility Addr2: Not reported
Mailing Name: Not reported
Mailing Address: 445 CIVIC CENTER DR W
Mailing City,St,Zip: SANTA ANA, CA 927014550
Gen County: Orange
TSD EPA ID: CAL000113451
TSD County: Los Angeles
Waste Category: Unspecified organic liquid mixture
Disposal Method: Transfer Station
Tons: 2.9190
Facility County: Orange

[Click this hyperlink](#) while viewing on your computer to access 51 additional CA_HAZNET: record(s) in the EDR Site Report.

MAP FINDINGS

Map ID
 Direction
 Distance
 Elevation

Site

Database(s)

EDR ID Number
 EPA ID Number

U76 **GSA/TRANSPORTATION FRUIT STREE**
ENE **1102 E FRUIT ST**
1/4-1/2 **SANTA ANA, CA 92701**
0.312 mi.
1646 ft. **Site 4 of 8 in cluster U**

HIST UST **U001578094**
 N/A

Relative: HIST UST:
Higher Region: STATE
 Facility ID: 00000011657
Actual: Facility Type: Gas Station
141 ft. Other Type: Not reported
 Total Tanks: 0002
 Contact Name: G. BECHTOL
 Telephone: 7148342130
 Owner Name: COUNTY OF ORANGE-GSA/TRANSPORT
 Owner Address: 445 CIVIC CENTER DRIVE WEST
 Owner City,St,Zip: SANTA ANA, CA 92701

 Tank Num: 001
 Container Num: 15
 Year Installed: Not reported
 Tank Capacity: 00000500
 Tank Used for: WASTE
 Type of Fuel: WASTE OIL
 Tank Construction: Not reported
 Leak Detection: None

 Tank Num: 002
 Container Num: 16
 Year Installed: Not reported
 Tank Capacity: 00000250
 Tank Used for: WASTE
 Type of Fuel: WASTE OIL
 Tank Construction: Not reported
 Leak Detection: None

U77 **G. W. MAINTENANCE, INC.**
ENE **1102 E. FRUIT ST.**
1/4-1/2 **SANTA ANA, CA 92701**
0.312 mi.
1646 ft. **Site 5 of 8 in cluster U**

UST **U003781965**
 N/A

Relative: UST:
Higher Global ID: 8840
 Latitude: 33.75236
Actual: Longitude: -117.8557
141 ft.

U78 **FRUIT STREET FUELING STATION**
ENE **1102 E FRUIT ST**
1/4-1/2 **SANTA ANA, CA 92701**
0.313 mi.
1654 ft. **Site 6 of 8 in cluster U**

LUST **S109284705**
 N/A

Relative: LUST:
Higher Region: STATE
 Global Id: T0605902311
Actual: Latitude: 33.752200749
141 ft. Longitude: -117.8550376

Map ID
Direction
Distance
Elevation

MAP FINDINGS

Site

Database(s)

EDR ID Number
EPA ID Number

FRUIT STREET FUELING STATION (Continued)

S109284705

Case Type: LUST Cleanup Site
Status: Completed - Case Closed
Status Date: 2004-07-15 00:00:00
Lead Agency: SANTA ANA, CITY OF
Case Worker: Not reported
Local Agency: SANTA ANA, CITY OF
RB Case Number: 083003519T
LOC Case Number: Not reported
File Location: Not reported
Potential Media Affect: Soil
Potential Contaminants of Concern: Gasoline
Site History: Not reported

U79 **ORANGE CO. GSA/TRANSPORTATION**
ENE **1102 E FRUIT ST**
1/4-1/2 **SANTA ANA, CA 92701**
0.313 mi.
1654 ft. **Site 7 of 8 in cluster U**

LUST **S109284175**
N/A

Relative:
Higher

LUST:

Region: STATE
Global Id: T0605901637
Latitude: 33.7527922
Longitude: -117.845328
Case Type: LUST Cleanup Site
Status: Completed - Case Closed
Status Date: 2004-07-15 00:00:00
Lead Agency: SANTA ANA, CITY OF
Case Worker: Not reported
Local Agency: SANTA ANA, CITY OF
RB Case Number: 083002232T
LOC Case Number: Not reported
File Location: Not reported
Potential Media Affect: Soil
Potential Contaminants of Concern: Waste Oil / Motor / Hydraulic / Lubricating
Site History: Not reported

Actual:
141 ft.

O80 **BERTS FOREIGN CAR SERVICE INC**
SSW **518 EAST SECOND ST**
1/4-1/2 **SANTA ANA, CA 92701**
0.313 mi.
1652 ft. **Site 2 of 2 in cluster O**

RCRA-SQG **1000420644**
FINDS **CAD982474595**
HAZNET

Relative:
Lower

RCRA-SQG:

Date form received by agency: 06/15/1988
Facility name: BERTS FOREIGN CAR SERVICE INC
Facility address: 518 EAST SECOND ST
SANTA ANA, CA 92701
EPA ID: CAD982474595
Contact: RONALD JAKOBS
Contact address: 518 EAST SECOND ST
SANTA ANA, CA 92701
Contact country: US
Contact telephone: (714) 543-0815
Contact email: Not reported
EPA Region: 09

Actual:
122 ft.

Map ID
Direction
Distance
Elevation

MAP FINDINGS

Site

Database(s)

EDR ID Number
EPA ID Number

BERTS FOREIGN CAR SERVICE INC (Continued)

1000420644

Classification: Small Small Quantity Generator
Description: Handler: generates more than 100 and less than 1000 kg of hazardous waste during any calendar month and accumulates less than 6000 kg of hazardous waste at any time; or generates 100 kg or less of hazardous waste during any calendar month, and accumulates more than 1000 kg of hazardous waste at any time

Owner/Operator Summary:

Owner/operator name: NOT REQUIRED
Owner/operator address: NOT REQUIRED
NOT REQUIRED, ME 99999
Owner/operator country: Not reported
Owner/operator telephone: (415) 555-1212
Legal status: Private
Owner/Operator Type: Operator
Owner/Op start date: Not reported
Owner/Op end date: Not reported

Owner/operator name: BERTS FOREIGN CAR SERVICE
Owner/operator address: NOT REQUIRED
NOT REQUIRED, ME 99999

Owner/operator country: Not reported
Owner/operator telephone: (415) 555-1212
Legal status: Private
Owner/Operator Type: Owner
Owner/Op start date: Not reported
Owner/Op end date: Not reported

Handler Activities Summary:

U.S. importer of hazardous waste: No
Mixed waste (haz. and radioactive): Unknown
Recycler of hazardous waste: No
Transporter of hazardous waste: No
Treater, storer or disposer of HW: No
Underground injection activity: No
On-site burner exemption: No
Furnace exemption: No
Used oil fuel burner: No
Used oil processor: No
User oil refiner: No
Used oil fuel marketer to burner: No
Used oil Specification marketer: No
Used oil transfer facility: No
Used oil transporter: No
Off-site waste receiver: Verified to be non-commercial

Violation Status: No violations found

FINDS:

Registry ID: 110002822018

Environmental Interest/Information System

RCRAInfo is a national information system that supports the Resource Conservation and Recovery Act (RCRA) program through the tracking of events and activities related to facilities that generate, transport, and treat, store, or dispose of hazardous waste. RCRAInfo allows RCRA

Map ID
 Direction
 Distance
 Elevation

MAP FINDINGS

Site

Database(s)

EDR ID Number
 EPA ID Number

BERTS FOREIGN CAR SERVICE INC (Continued)

1000420644

program staff to track the notification, permit, compliance, and corrective action activities required under RCRA.

HAZNET:

Gepaid: CAD982474595
 Contact: Not reported
 Telephone: 0000000000
 Facility Addr2: Not reported
 Mailing Name: Not reported
 Mailing Address: 518 EAST SECOND ST
 Mailing City,St,Zip: SANTA ANA, CA 927010000
 Gen County: Orange
 TSD EPA ID: CAT000613893
 TSD County: Los Angeles
 Waste Category: Aqueous solution with less than 10% total organic residues
 Disposal Method: Transfer Station
 Tons: .4294
 Facility County: Orange

Gepaid: CAD982474595
 Contact: --
 Telephone: --
 Facility Addr2: Not reported
 Mailing Name: Not reported
 Mailing Address: 518 EAST SECOND ST
 Mailing City,St,Zip: SANTA ANA, CA 927010000
 Gen County: Orange
 TSD EPA ID: Not reported
 TSD County: Los Angeles
 Waste Category: Aqueous solution with less than 10% total organic residues
 Disposal Method: Transfer Station
 Tons: 0.22
 Facility County: Not reported

T81 **VITEC INC.**
ESE **1043 E 004TH ST**
1/4-1/2 **SANTA ANA, CA 92702**
0.321 mi.
1695 ft. **Site 3 of 4 in cluster T**

CA FID UST **S101619755**
N/A

Relative: CA FID UST:
Higher Facility ID: 30017847
 Regulated By: UTNKA
Actual: Regulated ID: 00024905
134 ft. Cortese Code: Not reported
 SIC Code: Not reported
 Facility Phone: 7145413411
 Mail To: Not reported
 Mailing Address: 1043 E 004TH ST
 Mailing Address 2: Not reported
 Mailing City,St,Zip: SANTA ANA 92702
 Contact: Not reported
 Contact Phone: Not reported
 DUNs Number: Not reported
 NPDES Number: Not reported
 EPA ID: Not reported

Map ID
Direction
Distance
Elevation

MAP FINDINGS

Site

Database(s)

EDR ID Number
EPA ID Number

VITEC INC. (Continued)

S101619755

Comments: Not reported
Status: Active

82
SW
1/4-1/2
0.321 mi.
1694 ft.

CUSTOM AUTO SERVICE INC
302 FRENCH ST
SANTA ANA, CA 92701

RCRA-SQG 1001967498
FINDS CAR000069773

Relative:
Lower

RCRA-SQG:

Date form received by agency: 04/07/2000
Facility name: CUSTOM AUTO SERVICE INC
Facility address: 302 FRENCH ST
SANTA ANA, CA 927014884
EPA ID: CAR000069773
Contact: ROBERT ESCALANTE
Contact address: 302 FRENCH ST
SANTA ANA, CA 927014884
Contact country: US
Contact telephone: (714) 543-2980
Contact email: Not reported
EPA Region: 09
Classification: Small Small Quantity Generator
Description: Handler: generates more than 100 and less than 1000 kg of hazardous waste during any calendar month and accumulates less than 6000 kg of hazardous waste at any time; or generates 100 kg or less of hazardous waste during any calendar month, and accumulates more than 1000 kg of hazardous waste at any time

Actual:
122 ft.

Owner/Operator Summary:

Owner/operator name: ROBERT ESCALANTE
Owner/operator address: 302 FRENCH ST
SANTA ANA, CA 92701
Owner/operator country: Not reported
Owner/operator telephone: (714) 543-2980
Legal status: Private
Owner/Operator Type: Owner
Owner/Op start date: Not reported
Owner/Op end date: Not reported

Handler Activities Summary:

U.S. importer of hazardous waste: No
Mixed waste (haz. and radioactive): Unknown
Recycler of hazardous waste: No
Transporter of hazardous waste: No
Treater, storer or disposer of HW: No
Underground injection activity: No
On-site burner exemption: No
Furnace exemption: No
Used oil fuel burner: No
Used oil processor: No
User oil refiner: No
Used oil fuel marketer to burner: No
Used oil Specification marketer: No
Used oil transfer facility: No
Used oil transporter: No
Off-site waste receiver: Verified to be non-commercial

Map ID
 Direction
 Distance
 Elevation

MAP FINDINGS

Site

Database(s)

EDR ID Number
 EPA ID Number

CUSTOM AUTO SERVICE INC (Continued)

1001967498

Historical Generators:

Date form received by agency: 04/07/2000
 Facility name: CUSTOM AUTO SERVICE INC
 Classification: Small Quantity Generator

Hazardous Waste Summary:

Waste code: D000
 Waste name: Not Defined

 Waste code: D039
 Waste name: TETRACHLOROETHYLENE

Violation Status: No violations found

FINDS:

Registry ID: 110002934834

Environmental Interest/Information System

California Hazardous Waste Tracking System - Datamart (HWTS-DATAMART) provides California with information on hazardous waste shipments for generators, transporters, and treatment, storage, and disposal facilities.

RCRAInfo is a national information system that supports the Resource Conservation and Recovery Act (RCRA) program through the tracking of events and activities related to facilities that generate, transport, and treat, store, or dispose of hazardous waste. RCRAInfo allows RCRA program staff to track the notification, permit, compliance, and corrective action activities required under RCRA.

83
 WSW
 1/4-1/2
 0.326 mi.
 1719 ft.

PARISIAN DRY CLEANERS
 309 E 4TH ST
 SANTA ANA, CA

EDR Historical Cleaners 1009212845
 N/A

Relative:
 Lower

 Actual:
 123 ft.

EDR Historical Cleaners:
 Name: PARISIAN DRY CLEANERS
 Year: 1922
 Type: CLEANERS & PRESSERS

V84
 South
 1/4-1/2
 0.329 mi.
 1735 ft.

MENCHACA AUTO RPR
 120 N LACY
 SANTA ANA, CA 92701

RCRA-SQG 1000595843
 FINDS CAD983597980
 HAZNET

Relative:
 Lower

 Actual:
 123 ft.

RCRA-SQG:
 Date form received by agency: 07/26/1991
 Facility name: MENCHACA AUTO RPR
 Facility address: 120 N LACY
 SANTA ANA, CA 92701
 EPA ID: CAD983597980
 Mailing address: N LACY

Map ID
Direction
Distance
Elevation

MAP FINDINGS

Site

Database(s)

EDR ID Number
EPA ID Number

MENCHACA AUTO RPR (Continued)

1000595843

Contact: SANTA ANA, CA 92701
Contact address: JOSE MENCHACA
120 N LACY
SANTA ANA, CA 92701
Contact country: US
Contact telephone: (714) 555-1212
Contact email: Not reported
EPA Region: 09
Classification: Small Small Quantity Generator
Description: Handler: generates more than 100 and less than 1000 kg of hazardous waste during any calendar month and accumulates less than 6000 kg of hazardous waste at any time; or generates 100 kg or less of hazardous waste during any calendar month, and accumulates more than 1000 kg of hazardous waste at any time

Owner/Operator Summary:

Owner/operator name: MENCHACA AUTO RPR
Owner/operator address: NOT REQUIRED
NOT REQUIRED, ME 99999
Owner/operator country: Not reported
Owner/operator telephone: (415) 555-1212
Legal status: Private
Owner/Operator Type: Owner
Owner/Op start date: Not reported
Owner/Op end date: Not reported

Owner/operator name: NOT REQUIRED
Owner/operator address: NOT REQUIRED
NOT REQUIRED, ME 99999
Owner/operator country: Not reported
Owner/operator telephone: (415) 555-1212
Legal status: Private
Owner/Operator Type: Operator
Owner/Op start date: Not reported
Owner/Op end date: Not reported

Handler Activities Summary:

U.S. importer of hazardous waste: No
Mixed waste (haz. and radioactive): Unknown
Recycler of hazardous waste: No
Transporter of hazardous waste: No
Treater, storer or disposer of HW: No
Underground injection activity: No
On-site burner exemption: No
Furnace exemption: No
Used oil fuel burner: No
Used oil processor: No
Used oil refiner: No
Used oil fuel marketer to burner: No
Used oil Specification marketer: No
Used oil transfer facility: No
Used oil transporter: No
Off-site waste receiver: Verified to be non-commercial

Violation Status: No violations found

Map ID
Direction
Distance
Elevation

MAP FINDINGS

Site

Database(s)

EDR ID Number
EPA ID Number

MENCHACA AUTO RPR (Continued)

1000595843

FINDS:

Registry ID: 110002855250

Environmental Interest/Information System

California Hazardous Waste Tracking System - Datamart (HWTS-DATAMART) provides California with information on hazardous waste shipments for generators, transporters, and treatment, storage, and disposal facilities.

RCRAInfo is a national information system that supports the Resource Conservation and Recovery Act (RCRA) program through the tracking of events and activities related to facilities that generate, transport, and treat, store, or dispose of hazardous waste. RCRAInfo allows RCRA program staff to track the notification, permit, compliance, and corrective action activities required under RCRA.

HAZNET:

Gepaid: CAD983597980
Contact: MENCHACA AUTO RPR
Telephone: 4155551212
Facility Addr2: Not reported
Mailing Name: Not reported
Mailing Address: 120 N LACY ST
Mailing City,St,Zip: SANTA ANA, CA 927015307
Gen County: Orange
TSD EPA ID: CAT000613893
TSD County: Los Angeles
Waste Category: Aqueous solution with less than 10% total organic residues
Disposal Method: Transfer Station
Tons: .1584
Facility County: Orange

Gepaid: CAD983597980
Contact: MANUEL MENCHACA - OWNER
Telephone: 7149729132
Facility Addr2: Not reported
Mailing Name: Not reported
Mailing Address: 120 N LACY ST
Mailing City,St,Zip: SANTA ANA, CA 927015307
Gen County: Orange
TSD EPA ID: Not reported
TSD County: Los Angeles
Waste Category: Aqueous solution with less than 10% total organic residues
Disposal Method: Transfer Station
Tons: 0.4
Facility County: Not reported

Gepaid: CAD983597980
Contact: MENCHACA AUTO RPR
Telephone: 4155551212
Facility Addr2: Not reported
Mailing Name: Not reported
Mailing Address: 120 N LACY ST
Mailing City,St,Zip: SANTA ANA, CA 927015307

Map ID
Direction
Distance
Elevation

MAP FINDINGS

Site

Database(s)

EDR ID Number
EPA ID Number

MENCHACA AUTO RPR (Continued)

1000595843

Gen County: Orange
TSD EPA ID: CAT000613893
TSD County: Los Angeles
Waste Category: Aqueous solution with less than 10% total organic residues
Disposal Method: Transfer Station
Tons: 0.4587
Facility County: Orange

W85 **FORMER ANAHEIM CAR WASH**
NE **900 LINCOLN AVE**
1/4-1/2 **ANAHEIM, CA 92801**
0.330 mi.
1742 ft. **Site 1 of 4 in cluster W**

LUST **S104539424**
N/A

Relative:
Higher

LUST:
Region: STATE
Global Id: T0605999123
Latitude: 33.832829
Longitude: -117.92471
Case Type: LUST Cleanup Site
Status: Open - Remediation
Status Date: 2009-03-27 00:00:00
Lead Agency: ANAHEIM, CITY OF
Case Worker: Not reported
Local Agency: ANAHEIM, CITY OF
RB Case Number: 083003742T
LOC Case Number: Not reported
File Location: Not reported
Potential Media Affect: Soil
Potential Contaminants of Concern: Gasoline
Site History: Not reported

Actual:
143 ft.

LUST REG 8:
Region: 8
County: Orange
Regional Board: Santa Ana Region
Facility Status: Preliminary site assessment underway
Case Number: 083003742T
Local Case Num: Not reported
Case Type: Soil only
Substance: Gasoline
Qty Leaked: Not reported
Abate Method: Not reported
Cross Street: ILLINOIS
Enf Type: Not reported
Funding: Not reported
How Discovered: Tank Closure
How Stopped: Not reported
Leak Cause: UNK
Leak Source: Tank
Global ID: T0605999123
How Stopped Date: 2/29/2000
Enter Date: 6/21/2000
Review Date: 5/26/2000
Prelim Assess: 11/3/2003
Discover Date: 3/10/2000
Enforcement Date: Not reported

Map ID
 Direction
 Distance
 Elevation

MAP FINDINGS

Site

Database(s)

EDR ID Number
 EPA ID Number

FORMER ANAHEIM CAR WASH (Continued)

S104539424

Close Date: Not reported
 Workplan: Not reported
 Pollution Char: Not reported
 Remed Plan: Not reported
 Remed Action: Not reported
 Monitoring: Not reported
 Enter Date: 6/21/2000
 GW Qualifies: =
 Soil Qualifies: =
 Operator: Not reported
 Facility Contact: Not reported
 Interim: Not reported
 Oversight Program: LUST
 Latitude: 33.832829
 Longitude: -117.92471
 MTBE Date: 3/8/2004
 Max MTBE GW: 110
 MTBE Concentration: 1
 Max MTBE Soil: 62
 MTBE Fuel: 1
 MTBE Tested: MTBE Detected. Site tested for MTBE & MTBE detected
 MTBE Class: *
 Staff: NOM
 Staff Initials: SW
 Lead Agency: Local Agency
 Local Agency: 30011
 Hydr Basin #: COASTAL PLAIN OF ORA
 Beneficial: Not reported
 Priority: Medium priority
 Cleanup Fund Id: Not reported
 Work Suspended: No
 Summary: Not reported

R86
SSE
 1/4-1/2
 0.335 mi.
 1767 ft.

HEMINGWAYS GARAGE
829 E FIRST
SANTA ANA, CA 92701
Site 5 of 5 in cluster R

RCRA-SQG 1000257724
FINDS CAD029364890

Relative:
Lower

RCRA-SQG:

Actual:
124 ft.

Date form received by agency: 09/01/1996
 Facility name: HEMINGWAYS GARAGE
 Facility address: 829 E FIRST
 SANTA ANA, CA 92701
 EPA ID: CAD029364890
 Mailing address: E FIRST
 SANTA ANA, CA 92701
 Contact: Not reported
 Contact address: Not reported
 Not reported
 Contact country: Not reported
 Contact telephone: Not reported
 Contact email: Not reported
 EPA Region: 09
 Classification: Small Small Quantity Generator
 Description: Handler: generates more than 100 and less than 1000 kg of hazardous waste during any calendar month and accumulates less than 6000 kg of hazardous waste at any time; or generates 100 kg or less of hazardous

Map ID
Direction
Distance
Elevation

MAP FINDINGS

Site

Database(s)

EDR ID Number
EPA ID Number

HEMINGWAYS GARAGE (Continued)

1000257724

waste during any calendar month, and accumulates more than 1000 kg of hazardous waste at any time

Owner/Operator Summary:

Owner/operator name: WALT HEMINGWAY
Owner/operator address: NOT REQUIRED
NOT REQUIRED, ME 99999
Owner/operator country: Not reported
Owner/operator telephone: (415) 555-1212
Legal status: Private
Owner/Operator Type: Owner
Owner/Op start date: Not reported
Owner/Op end date: Not reported

Owner/operator name: NOT REQUIRED
Owner/operator address: NOT REQUIRED
NOT REQUIRED, ME 99999
Owner/operator country: Not reported
Owner/operator telephone: (415) 555-1212
Legal status: Private
Owner/Operator Type: Operator
Owner/Op start date: Not reported
Owner/Op end date: Not reported

Handler Activities Summary:

U.S. importer of hazardous waste: Unknown
Mixed waste (haz. and radioactive): Unknown
Recycler of hazardous waste: No
Transporter of hazardous waste: No
Treater, storer or disposer of HW: No
Underground injection activity: No
On-site burner exemption: Unknown
Furnace exemption: Unknown
Used oil fuel burner: No
Used oil processor: No
Used oil refiner: No
Used oil fuel marketer to burner: No
Used oil Specification marketer: No
Used oil transfer facility: No
Used oil transporter: No
Off-site waste receiver: Verified to be non-commercial

Violation Status: No violations found

FINDS:

Registry ID: 110002642043

Environmental Interest/Information System

RCRAInfo is a national information system that supports the Resource Conservation and Recovery Act (RCRA) program through the tracking of events and activities related to facilities that generate, transport, and treat, store, or dispose of hazardous waste. RCRAInfo allows RCRA program staff to track the notification, permit, compliance, and corrective action activities required under RCRA.

MAP FINDINGS

Map ID			EDR ID Number
Direction			EPA ID Number
Distance			
Elevation	Site	Database(s)	

T87 ESE 1/4-1/2 0.345 mi. 1822 ft.	JOHNSON S L 510 TERMINAL ST SANTA ANA, CA Site 4 of 4 in cluster T	EDR Historical Auto Stations	1009091309 N/A
---	---	-------------------------------------	---------------------------------

Relative: Higher Actual: 134 ft.	EDR Historical Auto Stations: Name: JOHNSON S L Year: 1945 Type: AUTO REPAIRING
---	--

V88 South 1/4-1/2 0.346 mi. 1826 ft.	KGM CLUTCHES 610 E FIRST ST SANTA ANA, CA 92701 Site 2 of 3 in cluster V	RCRA-SQG FINDS	1000107948 CAD980888895
---	---	---------------------------------	--

Relative: Lower Actual: 123 ft.	RCRA-SQG: Date form received by agency: 09/01/1996 Facility name: KGM CLUTCHES Facility address: 610 E FIRST ST SANTA ANA, CA 92701 EPA ID: CAD980888895 Contact: Not reported Contact address: Not reported Not reported Contact country: Not reported Contact telephone: Not reported Contact email: Not reported EPA Region: 09 Classification: Small Small Quantity Generator Description: Handler: generates more than 100 and less than 1000 kg of hazardous waste during any calendar month and accumulates less than 6000 kg of hazardous waste at any time; or generates 100 kg or less of hazardous waste during any calendar month, and accumulates more than 1000 kg of hazardous waste at any time
--	---

Owner/Operator Summary:	
Owner/operator name:	NOT REQUIRED
Owner/operator address:	NOT REQUIRED
	NOT REQUIRED, ME 99999
Owner/operator country:	Not reported
Owner/operator telephone:	(415) 555-1212
Legal status:	Private
Owner/Operator Type:	Owner
Owner/Op start date:	Not reported
Owner/Op end date:	Not reported
Owner/operator name:	NOT REQUIRED
Owner/operator address:	NOT REQUIRED
	NOT REQUIRED, ME 99999
Owner/operator country:	Not reported
Owner/operator telephone:	(415) 555-1212
Legal status:	Private
Owner/Operator Type:	Operator
Owner/Op start date:	Not reported
Owner/Op end date:	Not reported

Map ID
Direction
Distance
Elevation

MAP FINDINGS

Site

Database(s)

EDR ID Number
EPA ID Number

KGM CLUTCHES (Continued)

1000107948

Handler Activities Summary:

U.S. importer of hazardous waste: Unknown
Mixed waste (haz. and radioactive): Unknown
Recycler of hazardous waste: No
Transporter of hazardous waste: No
Treater, storer or disposer of HW: No
Underground injection activity: No
On-site burner exemption: Unknown
Furnace exemption: Unknown
Used oil fuel burner: No
Used oil processor: No
User oil refiner: No
Used oil fuel marketer to burner: No
Used oil Specification marketer: No
Used oil transfer facility: No
Used oil transporter: No
Off-site waste receiver: Verified to be non-commercial

Historical Generators:

Date form received by agency: 09/17/1985
Facility name: KGM CLUTCHES
Classification: Large Quantity Generator

Violation Status: No violations found

FINDS:

Registry ID: 110002675356

Environmental Interest/Information System

RCRAInfo is a national information system that supports the Resource Conservation and Recovery Act (RCRA) program through the tracking of events and activities related to facilities that generate, transport, and treat, store, or dispose of hazardous waste. RCRAInfo allows RCRA program staff to track the notification, permit, compliance, and corrective action activities required under RCRA.

X89
NE
1/4-1/2
0.348 mi.
1839 ft.
HPL MECHANICAL
1041 LOGAN ST
SANTA ANA, CA 92701
Site 1 of 2 in cluster X

HIST CORTESE **S101589671**
LUST **N/A**
CA FID UST
SWEEPS UST

Relative: **CORTESE:**
Higher Region: **CORTESE**
Facility County Code: **30**
Actual: Reg By: **LTNKA**
145 ft. Reg Id: **083003633T**

LUST REG 8:

Region: **8**
County: **Orange**
Regional Board: **Santa Ana Region**
Facility Status: **Leak being confirmed**
Case Number: **083003633T**
Local Case Num: **Not reported**

Map ID
Direction
Distance
Elevation

MAP FINDINGS

Site

Database(s)

EDR ID Number
EPA ID Number

HPL MECHANICAL (Continued)

S101589671

Case Type: Soil only
Substance: Gasoline
Qty Leaked: Not reported
Abate Method: Not reported
Cross Street: WASHINGTON AVENUE
Enf Type: Not reported
Funding: Not reported
How Discovered: Tank Closure
How Stopped: Not reported
Leak Cause: UNK
Leak Source: UNK
Global ID: T0605902352
How Stopped Date: 12/22/1998
Enter Date: 2/9/2000
Review Date: 12/23/1999
Prelim Assess: Not reported
Discover Date: 12/23/1999
Enforcement Date: Not reported
Close Date: Not reported
Workplan: Not reported
Pollution Char: Not reported
Remed Plan: Not reported
Remed Action: Not reported
Monitoring: Not reported
Enter Date: 2/9/2000
GW Qualifies: Not reported
Soil Qualifies: Not reported
Operator: Not reported
Facility Contact: Not reported
Interim: Not reported
Oversite Program: LUST
Latitude: 33.75592471
Longitude: -117.8571522
MTBE Date: Not reported
Max MTBE GW: Not reported
MTBE Concentration: 0
Max MTBE Soil: Not reported
MTBE Fuel: 1
MTBE Tested: Site NOT Tested for MTBE.Includes Unknown and Not Analyzed.
MTBE Class: *
Staff: RS
Staff Initials: JB
Lead Agency: Local Agency
Local Agency: Santa Ana, Orange County
Hydr Basin #: COASTAL PLAIN OF ORA
Beneficial: Not reported
Priority: Not reported
Cleanup Fund Id: Not reported
Work Suspended: No
Summary: Not reported

CA FID UST:

Facility ID: 30017809
Regulated By: UTNKA
Regulated ID: Not reported
Cortese Code: Not reported
SIC Code: Not reported

Map ID
Direction
Distance
Elevation

MAP FINDINGS

Site

Database(s)

EDR ID Number
EPA ID Number

HPL MECHANICAL (Continued)

S101589671

Facility Phone: 7145410220
Mail To: Not reported
Mailing Address: 1041 LOGAN ST
Mailing Address 2: Not reported
Mailing City,St,Zip: SANTA ANA 92701
Contact: Not reported
Contact Phone: Not reported
DUNs Number: Not reported
NPDES Number: Not reported
EPA ID: Not reported
Comments: Not reported
Status: Active

SWEEPS UST:

Status: A
Comp Number: 459
Number: 1
Board Of Equalization: Not reported
Ref Date: 02-26-92
Act Date: 02-26-92
Created Date: 02-26-92
Tank Status: A
Owner Tank Id: Not reported
Swrcb Tank Id: 30-020-000459-000002
Actv Date: 02-26-92
Capacity: 1000
Tank Use: M.V. FUEL
Stg: P
Content: REG UNLEADED
Number Of Tanks: Not reported

Status: A
Comp Number: 459
Number: 1
Board Of Equalization: Not reported
Ref Date: 02-26-92
Act Date: 02-26-92
Created Date: 02-26-92
Tank Status: A
Owner Tank Id: Not reported
Swrcb Tank Id: 30-020-000459-000001
Actv Date: 02-26-92
Capacity: 1000
Tank Use: M.V. FUEL
Stg: P
Content: REG UNLEADED
Number Of Tanks: 2

MAP FINDINGS

Map ID			EDR ID Number
Direction			EPA ID Number
Distance			
Elevation	Site	Database(s)	

X90 NE 1/4-1/2 0.348 mi. 1840 ft.	HPL MECHANICAL 1041 N LOGAN ST SANTA ANA, CA 92701 Site 2 of 2 in cluster X	LUST	S109284589 N/A
--	--	-------------	---------------------------------

Relative: Higher	LUST: Region: STATE Global Id: T0605902352 Latitude: 33.75592471 Longitude: -117.8571522 Case Type: LUST Cleanup Site Status: Open - Site Assessment Status Date: 1999-12-23 00:00:00 Lead Agency: SANTA ANA, CITY OF Case Worker: Not reported Local Agency: SANTA ANA, CITY OF RB Case Number: 083003633T LOC Case Number: Not reported File Location: Not reported Potential Media Affect: Soil Potential Contaminants of Concern: Gasoline Site History: Not reported		
Actual: 145 ft.			

Y91 WSW 1/4-1/2 0.350 mi. 1850 ft.	VAUGHT CURTIS 208 E 5TH ST SANTA ANA, CA Site 1 of 7 in cluster Y	EDR Historical Auto Stations	1009091808 N/A
---	--	-------------------------------------	---------------------------------

Relative: Lower	EDR Historical Auto Stations: Name: VAUGHT CURTIS Year: 1945 Type: AUTO REPAIRING		
Actual: 124 ft.			

V92 South 1/4-1/2 0.352 mi. 1859 ft.	1ST AUTO BODY 806 E 1ST ST SANTA ANA, CA 92701 Site 3 of 3 in cluster V	RCRA-SQG FINDS	1000233091 CAD980888325
---	--	---------------------------------	--

Relative: Lower	RCRA-SQG: Date form received by agency: 06/01/1993 Facility name: 1ST AUTO BODY Facility address: 806 E 1ST ST SANTA ANA, CA 92701 EPA ID: CAD980888325 Mailing address: E FIRST ST SANTA ANA, CA 92701 Contact: ALEX HARTE Contact address: 806 E FIRST ST SANTA ANA, CA 92701 Contact country: US Contact telephone: (714) 972-8261 Contact email: Not reported EPA Region: 09 Classification: Small Small Quantity Generator Description: Handler: generates more than 100 and less than 1000 kg of hazardous		
Actual: 124 ft.			

Map ID
Direction
Distance
Elevation

MAP FINDINGS

Site

Database(s)

EDR ID Number
EPA ID Number

1ST AUTO BODY (Continued)

1000233091

waste during any calendar month and accumulates less than 6000 kg of hazardous waste at any time; or generates 100 kg or less of hazardous waste during any calendar month, and accumulates more than 1000 kg of hazardous waste at any time

Owner/Operator Summary:

Owner/operator name: ALEX HARTE
Owner/operator address: 806 E 1ST ST
SANTA ANA, CA 92701
Owner/operator country: Not reported
Owner/operator telephone: (714) 972-8261
Legal status: Private
Owner/Operator Type: Owner
Owner/Op start date: Not reported
Owner/Op end date: Not reported

Handler Activities Summary:

U.S. importer of hazardous waste: No
Mixed waste (haz. and radioactive): Unknown
Recycler of hazardous waste: No
Transporter of hazardous waste: No
Treater, storer or disposer of HW: No
Underground injection activity: No
On-site burner exemption: No
Furnace exemption: No
Used oil fuel burner: No
Used oil processor: No
User oil refiner: No
Used oil fuel marketer to burner: No
Used oil Specification marketer: No
Used oil transfer facility: No
Used oil transporter: No
Off-site waste receiver: Verified to be non-commercial

Violation Status: No violations found

FINDS:

Registry ID: 110002674954

Environmental Interest/Information System

RCRAInfo is a national information system that supports the Resource Conservation and Recovery Act (RCRA) program through the tracking of events and activities related to facilities that generate, transport, and treat, store, or dispose of hazardous waste. RCRAInfo allows RCRA program staff to track the notification, permit, compliance, and corrective action activities required under RCRA.

MAP FINDINGS

Map ID Direction Distance Elevation	Site	Database(s)	EDR ID Number EPA ID Number
Y93 WSW 1/4-1/2 0.352 mi. 1858 ft.	VAUGHT CURTIS 206 E 5TH ST SANTA ANA, CA Site 2 of 7 in cluster Y	EDR Historical Auto Stations	1009091806 N/A
Relative: Lower	EDR Historical Auto Stations: Name: VAUGHT CURTIS Year: 1945		
Actual: 124 ft.	Type: AUTO REPAIRING		
Y94 WSW 1/4-1/2 0.352 mi. 1858 ft.	VAUGHT CURTIS 207 E 5TH ST SANTA ANA, CA Site 3 of 7 in cluster Y	EDR Historical Auto Stations	1009091807 N/A
Relative: Lower	EDR Historical Auto Stations: Name: VAUGHT CURTIS Year: 1945		
Actual: 124 ft.	Type: AUTO REPAIRING		
Y95 WSW 1/4-1/2 0.353 mi. 1862 ft.	VAUGHT CURTIS 204 E 5TH ST SANTA ANA, CA Site 4 of 7 in cluster Y	EDR Historical Auto Stations	1009091804 N/A
Relative: Lower	EDR Historical Auto Stations: Name: VAUGHT CURTIS Year: 1945		
Actual: 124 ft.	Type: AUTO REPAIRING		
Y96 WSW 1/4-1/2 0.353 mi. 1862 ft.	VAUGHT CURTIS 205 E 5TH ST SANTA ANA, CA Site 5 of 7 in cluster Y	EDR Historical Auto Stations	1009091805 N/A
Relative: Lower	EDR Historical Auto Stations: Name: VAUGHT CURTIS Year: 1945		
Actual: 124 ft.	Type: AUTO REPAIRING		
97 SSE 1/4-1/2 0.354 mi. 1870 ft.	JAPANESE MTRS 826 E 1ST ST SANTA ANA, CA 92701	RCRA-SQG FINDS HAZNET	1000595849 CAD983598046
Relative: Lower	RCRA-SQG: Date form received by agency: 07/26/1991 Facility name: JAPANESE MTRS		
Actual: 124 ft.	Facility address: 826 E 1ST ST SANTA ANA, CA 92701		

Map ID
Direction
Distance
Elevation

MAP FINDINGS

Site

Database(s)

EDR ID Number
EPA ID Number

JAPANESE MTRS (Continued)

1000595849

EPA ID: CAD983598046
Contact: RAMIRO LOPEZ
Contact address: 826 E 1ST ST
SANTA ANA, CA 92701
Contact country: US
Contact telephone: (714) 972-1505
Contact email: Not reported
EPA Region: 09
Classification: Small Small Quantity Generator
Description: Handler: generates more than 100 and less than 1000 kg of hazardous waste during any calendar month and accumulates less than 6000 kg of hazardous waste at any time; or generates 100 kg or less of hazardous waste during any calendar month, and accumulates more than 1000 kg of hazardous waste at any time

Owner/Operator Summary:

Owner/operator name: JAPANESE MTRS
Owner/operator address: NOT REQUIRED
NOT REQUIRED, ME 99999
Owner/operator country: Not reported
Owner/operator telephone: (415) 555-1212
Legal status: Private
Owner/Operator Type: Owner
Owner/Op start date: Not reported
Owner/Op end date: Not reported

Owner/operator name: NOT REQUIRED
Owner/operator address: NOT REQUIRED
NOT REQUIRED, ME 99999
Owner/operator country: Not reported
Owner/operator telephone: (415) 555-1212
Legal status: Private
Owner/Operator Type: Operator
Owner/Op start date: Not reported
Owner/Op end date: Not reported

Handler Activities Summary:

U.S. importer of hazardous waste: No
Mixed waste (haz. and radioactive): Unknown
Recycler of hazardous waste: No
Transporter of hazardous waste: No
Treater, storer or disposer of HW: No
Underground injection activity: No
On-site burner exemption: No
Furnace exemption: No
Used oil fuel burner: No
Used oil processor: No
Used oil refiner: No
Used oil fuel marketer to burner: No
Used oil Specification marketer: No
Used oil transfer facility: No
Used oil transporter: No
Off-site waste receiver: Verified to be non-commercial

Violation Status: No violations found

Map ID
 Direction
 Distance
 Elevation

MAP FINDINGS

Site

Database(s)

EDR ID Number
 EPA ID Number

JAPANESE MTRS (Continued)

1000595849

FINDS:

Registry ID: 110002855312

Environmental Interest/Information System

California Hazardous Waste Tracking System - Datamart (HWTS-DATAMART) provides California with information on hazardous waste shipments for generators, transporters, and treatment, storage, and disposal facilities.

RCRAInfo is a national information system that supports the Resource Conservation and Recovery Act (RCRA) program through the tracking of events and activities related to facilities that generate, transport, and treat, store, or dispose of hazardous waste. RCRAInfo allows RCRA program staff to track the notification, permit, compliance, and corrective action activities required under RCRA.

HAZNET:

Gepaid: CAD983598046
 Contact: JAPANESE MTRS
 Telephone: 0000000000
 Facility Addr2: Not reported
 Mailing Name: Not reported
 Mailing Address: 826 E 1ST ST
 Mailing City,St,Zip: SANTA ANA, CA 927010000
 Gen County: Orange
 TSD EPA ID: CAT000613893
 TSD County: Los Angeles
 Waste Category: Aqueous solution with less than 10% total organic residues
 Disposal Method: Transfer Station
 Tons: .1333
 Facility County: Orange

Y98 **PACIFIC BELL (LC116)**
WSW **507 N. BUSH**
1/4-1/2 **SANTA ANA, CA 92701**
0.355 mi.
1872 ft. **Site 6 of 7 in cluster Y**

UST **U003781947**
N/A

Relative: **UST:**
Lower Global ID: 8782
 Latitude: 33.7495957733891
Actual: Longitude: -117.86631166935
124 ft.

Y99 **PACIFIC BELL**
WSW **507 N BUSH ST**
1/4-1/2 **SANTA ANA, CA 92701**
0.355 mi.
1872 ft. **Site 7 of 7 in cluster Y**

RCRA-SQG **1000249982**
FINDS **CAD084159094**
CA FID UST
HIST UST
SWEEPS UST
HAZNET
EMI

Relative:
Lower
Actual: **RCRA-SQG:**
124 ft. Date form received by agency: 09/01/1996

Map ID
Direction
Distance
Elevation

MAP FINDINGS

Site

Database(s)

EDR ID Number
EPA ID Number

PACIFIC BELL (Continued)

1000249982

Facility name: PACIFIC BELL
Facility address: 507 N BUSH ST
SANTA ANA, CA 92701
EPA ID: CAD084159094
Mailing address: 500 S MAIN S TOWER BOCC RM 260
ORANGE, CA 92668
Contact: Not reported
Contact address: Not reported
Contact country: Not reported
Contact telephone: Not reported
Contact email: Not reported
EPA Region: 09
Classification: Small Small Quantity Generator
Description: Handler: generates more than 100 and less than 1000 kg of hazardous waste during any calendar month and accumulates less than 6000 kg of hazardous waste at any time; or generates 100 kg or less of hazardous waste during any calendar month, and accumulates more than 1000 kg of hazardous waste at any time

Owner/Operator Summary:

Owner/operator name: THE PACIFIC TELEPHONE AND TELEGRAPH CO
Owner/operator address: NOT REQUIRED
NOT REQUIRED, ME 99999
Owner/operator country: Not reported
Owner/operator telephone: (415) 555-1212
Legal status: Private
Owner/Operator Type: Owner
Owner/Op start date: Not reported
Owner/Op end date: Not reported

Owner/operator name: NOT REQUIRED
Owner/operator address: NOT REQUIRED
NOT REQUIRED, ME 99999
Owner/operator country: Not reported
Owner/operator telephone: (415) 555-1212
Legal status: Private
Owner/Operator Type: Operator
Owner/Op start date: Not reported
Owner/Op end date: Not reported

Handler Activities Summary:

U.S. importer of hazardous waste: Unknown
Mixed waste (haz. and radioactive): Unknown
Recycler of hazardous waste: No
Transporter of hazardous waste: No
Treater, storer or disposer of HW: No
Underground injection activity: No
On-site burner exemption: Unknown
Furnace exemption: Unknown
Used oil fuel burner: No
Used oil processor: No
User oil refiner: No
Used oil fuel marketer to burner: No
Used oil Specification marketer: No
Used oil transfer facility: No

Map ID
Direction
Distance
Elevation

MAP FINDINGS

Site

Database(s)

EDR ID Number
EPA ID Number

PACIFIC BELL (Continued)

1000249982

Used oil transporter: No
Off-site waste receiver: Verified to be non-commercial

Historical Generators:

Date form received by agency: 01/09/1981
Facility name: PACIFIC BELL
Classification: Large Quantity Generator

Violation Status: No violations found

FINDS:

Registry ID: 110002661548

Environmental Interest/Information System

California Hazardous Waste Tracking System - Datamart (HWTS-DATAMART) provides California with information on hazardous waste shipments for generators, transporters, and treatment, storage, and disposal facilities.

RCRAInfo is a national information system that supports the Resource Conservation and Recovery Act (RCRA) program through the tracking of events and activities related to facilities that generate, transport, and treat, store, or dispose of hazardous waste. RCRAInfo allows RCRA program staff to track the notification, permit, compliance, and corrective action activities required under RCRA.

CA FID UST:

Facility ID: 30008792
Regulated By: UTNKA
Regulated ID: CAD084159
Cortese Code: Not reported
SIC Code: Not reported
Facility Phone: 7146661807
Mail To: Not reported
Mailing Address: 1445 VAN NESS
Mailing Address 2: Not reported
Mailing City, St, Zip: SANTA ANA 92701
Contact: Not reported
Contact Phone: Not reported
DUNS Number: Not reported
NPDES Number: Not reported
EPA ID: Not reported
Comments: Not reported
Status: Active

HIST UST:

Region: STATE
Facility ID: 00000057688
Facility Type: Other
Other Type: SIC 4800
Total Tanks: 0002
Contact Name: E.J. KOEHLER
Telephone: 4155426758
Owner Name: PACIFIC BELL

Map ID
Direction
Distance
Elevation

MAP FINDINGS

Site

Database(s)

EDR ID Number
EPA ID Number

PACIFIC BELL (Continued)

1000249982

Owner Address: 370 THIRD STREET
Owner City,St,Zip: SAN FRANCISCO, CA 94107

Tank Num: 001
Container Num: 1
Year Installed: 1969
Tank Capacity: 00010500
Tank Used for: PRODUCT
Type of Fuel: DIESEL
Tank Construction: Not reported
Leak Detection: None

Tank Num: 002
Container Num: 2
Year Installed: 1974
Tank Capacity: 00003000
Tank Used for: PRODUCT
Type of Fuel: DIESEL
Tank Construction: Not reported
Leak Detection: None

SWEEPS UST:

Status: A
Comp Number: 41
Number: 1
Board Of Equalization: 44-001027
Ref Date: 06-01-92
Act Date: 06-01-92
Created Date: 07-31-88
Tank Status: A
Owner Tank Id: 642
Swrcb Tank Id: 30-020-000041-000001
Actv Date: 06-01-92
Capacity: 10500
Tank Use: M.V. FUEL
Stg: P
Content: DIESEL
Number Of Tanks: 1

Status: Not reported
Comp Number: 41
Number: Not reported
Board Of Equalization: 44-001027
Ref Date: Not reported
Act Date: Not reported
Created Date: Not reported
Tank Status: Not reported
Owner Tank Id: Not reported
Swrcb Tank Id: 30-020-000041-000002
Actv Date: Not reported
Capacity: 3000
Tank Use: M.V. FUEL
Stg: PRODUCT
Content: DIESEL
Number Of Tanks: 1

Map ID
Direction
Distance
Elevation

MAP FINDINGS

Site

Database(s)

EDR ID Number
EPA ID Number

PACIFIC BELL (Continued)

1000249982

HAZNET:

Gepaid: CAD084159094
Contact: PACIFIC BELL
Telephone: 9258236161
Facility Addr2: Not reported
Mailing Name: Not reported
Mailing Address: RM 3E000
Mailing City,St,Zip: SAN RAMON, CA 945830995
Gen County: Orange
TSD EPA ID: CAL000027741
TSD County: 5
Waste Category: Asbestos-containing waste
Disposal Method: Disposal, Land Fill
Tons: 7.5852
Facility County: Orange

Gepaid: CAD084159094
Contact: EH & S RECORDKEEPER-RRC
Telephone: 8005669347
Facility Addr2: Not reported
Mailing Name: RM 1N200
Mailing Address: 308 S AKARD RM 900
Mailing City,St,Zip: DALLAS, TX 752025399
Gen County: Orange
TSD EPA ID: CAT080013352
TSD County: Los Angeles
Waste Category: Waste oil and mixed oil
Disposal Method: H039
Tons: 0.418
Facility County: Orange

Gepaid: CAD084159094
Contact: EH & S RECORDKEEPER-RRC
Telephone: 8005669347
Facility Addr2: Not reported
Mailing Name: RM 1N200
Mailing Address: 308 S AKARD RM 900
Mailing City,St,Zip: DALLAS, TX 752025399
Gen County: Orange
TSD EPA ID: CAD028409019
TSD County: Los Angeles
Waste Category: Other organic solids
Disposal Method: H141
Tons: 0.025
Facility County: Orange

Gepaid: CAD084159094
Contact: EH & S RECORDKEEPER-RRC
Telephone: 8005669347
Facility Addr2: Not reported
Mailing Name: RM 1N200
Mailing Address: 308 S AKARD RM 900
Mailing City,St,Zip: DALLAS, TX 752025399
Gen County: Orange
TSD EPA ID: CAT080013352
TSD County: Los Angeles
Waste Category: Aqueous solution with less than 10% total organic residues

Map ID
Direction
Distance
Elevation

MAP FINDINGS

Site

Database(s)

EDR ID Number
EPA ID Number

PACIFIC BELL (Continued)

1000249982

Disposal Method: H039
Tons: 1.89
Facility County: Orange

Gepaid: CAD084159094
Contact: PACIFIC BELL
Telephone: 9258236161
Facility Addr2: Not reported
Mailing Name: Not reported
Mailing Address: RM 3E000
Mailing City,St,Zip: SAN RAMON, CA 945830995
Gen County: Orange
TSD EPA ID: CAD067786749
TSD County: Los Angeles
Waste Category: Asbestos-containing waste
Disposal Method: Disposal, Land Fill
Tons: 4.2140
Facility County: Orange

[Click this hyperlink](#) while viewing on your computer to access
11 additional CA_HAZNET: record(s) in the EDR Site Report.

EMI:

Year: 1987
County Code: 30
Air Basin: SC
Facility ID: 4587
Air District Name: SC
SIC Code: 4922
Air District Name: SOUTH COAST AQMD
Community Health Air Pollution Info System: Not reported
Consolidated Emission Reporting Rule: Not reported
Total Organic Hydrocarbon Gases Tons/Yr: 0
Reactive Organic Gases Tons/Yr: 0
Carbon Monoxide Emissions Tons/Yr: 0
NOX - Oxides of Nitrogen Tons/Yr: 0
SOX - Oxides of Sulphur Tons/Yr: 0
Particulate Matter Tons/Yr: 0
Part. Matter 10 Micrometers & Smlr Tons/Yr: 0

Year: 1990
County Code: 30
Air Basin: SC
Facility ID: 4587
Air District Name: SC
SIC Code: 4813
Air District Name: SOUTH COAST AQMD
Community Health Air Pollution Info System: Not reported
Consolidated Emission Reporting Rule: Not reported
Total Organic Hydrocarbon Gases Tons/Yr: 0
Reactive Organic Gases Tons/Yr: 0
Carbon Monoxide Emissions Tons/Yr: 0
NOX - Oxides of Nitrogen Tons/Yr: 0
SOX - Oxides of Sulphur Tons/Yr: 0
Particulate Matter Tons/Yr: 0
Part. Matter 10 Micrometers & Smlr Tons/Yr: 0

Map ID
Direction
Distance
Elevation

MAP FINDINGS

Site

Database(s)

EDR ID Number
EPA ID Number

U100
ENE
1/4-1/2
0.356 mi.
1881 ft.

ORANGE COUNTY FACILITY OPER HQ SHOPS
1143 EAST FRUIT STREET
SANTA ANA, CA 92701

RCRA-SQG **1000315139**
FINDS **CAD981679269**
HAZNET

Site 8 of 8 in cluster U

Relative:
Higher

RCRA-SQG:

Actual:
142 ft.

Date form received by agency: 10/14/1986
Facility name: ORANGE COUNTY FACIL OPER HQ SHOPS
Facility address: 1143 E FRUIT ST
SANTA ANA, CA 92701
EPA ID: CAD981679269
Mailing address: E FRUIT ST
SANTA ANA, CA 92701
Contact: ENVIRONMENTAL MANAGER
Contact address: 1143 E FRUIT ST
SANTA ANA, CA 92701
Contact country: US
Contact telephone: (714) 834-5717
Contact email: Not reported
EPA Region: 09
Land type: Facility is not located on Indian land. Additional information is not known.
Classification: Small Small Quantity Generator
Description: Handler: generates more than 100 and less than 1000 kg of hazardous waste during any calendar month and accumulates less than 6000 kg of hazardous waste at any time; or generates 100 kg or less of hazardous waste during any calendar month, and accumulates more than 1000 kg of hazardous waste at any time

Owner/Operator Summary:

Owner/operator name: NOT REQUIRED
Owner/operator address: NOT REQUIRED
NOT REQUIRED, ME 99999
Owner/operator country: Not reported
Owner/operator telephone: (415) 555-1212
Legal status: County
Owner/Operator Type: Operator
Owner/Op start date: Not reported
Owner/Op end date: Not reported

Owner/operator name: COUNTY OF ORANGE
Owner/operator address: NOT REQUIRED
NOT REQUIRED, ME 99999
Owner/operator country: Not reported
Owner/operator telephone: (415) 555-1212
Legal status: County
Owner/Operator Type: Owner
Owner/Op start date: Not reported
Owner/Op end date: Not reported

Handler Activities Summary:

U.S. importer of hazardous waste: No
Mixed waste (haz. and radioactive): Unknown
Recycler of hazardous waste: No
Transporter of hazardous waste: No
Treater, storer or disposer of HW: No
Underground injection activity: No
On-site burner exemption: No

Map ID
Direction
Distance
Elevation

MAP FINDINGS

Site

Database(s)

EDR ID Number
EPA ID Number

ORANGE COUNTY FACILITY OPER HQ SHOPS (Continued)

1000315139

Furnace exemption: No
Used oil fuel burner: No
Used oil processor: No
Used oil refiner: No
Used oil fuel marketer to burner: No
Used oil Specification marketer: No
Used oil transfer facility: No
Used oil transporter: No
Off-site waste receiver: Verified to be non-commercial

Facility Has Received Notices of Violations:

Regulation violated: Not reported
Area of violation: Generators - General
Date violation determined: 04/16/2002
Date achieved compliance: 08/16/2002
Violation lead agency: State
Enforcement action: WRITTEN INFORMAL
Enforcement action date: 04/16/2002
Enf. disposition status: Not reported
Enf. disp. status date: Not reported
Enforcement lead agency: State
Proposed penalty amount: Not reported
Final penalty amount: Not reported
Paid penalty amount: Not reported

Evaluation Action Summary:

Evaluation date: 04/16/2002
Evaluation: COMPLIANCE EVALUATION INSPECTION ON-SITE
Area of violation: Generators - General
Date achieved compliance: 08/16/2002
Evaluation lead agency: State

FINDS:

Registry ID: 110002748581

Environmental Interest/Information System

RCRAInfo is a national information system that supports the Resource Conservation and Recovery Act (RCRA) program through the tracking of events and activities related to facilities that generate, transport, and treat, store, or dispose of hazardous waste. RCRAInfo allows RCRA program staff to track the notification, permit, compliance, and corrective action activities required under RCRA.

HAZNET:

Gepaid: CAD981679269
Contact: COUNTY OF ORANGE
Telephone: 7148343100
Facility Addr2: Not reported
Mailing Name: Not reported
Mailing Address: 1143 E FRUIT ST
Mailing City,St,Zip: SANTA ANA, CA 927014204
Gen County: Orange
TSD EPA ID: CAT000613976
TSD County: Orange

Map ID
Direction
Distance
Elevation

MAP FINDINGS

Site

Database(s)

EDR ID Number
EPA ID Number

ORANGE COUNTY FACILITY OPER HQ SHOPS (Continued)

1000315139

Waste Category: Oxygenated solvents (acetone, butanol, ethyl acetate, etc.)
Disposal Method: Transfer Station
Tons: .0615
Facility County: Orange

Gepaid: CAD981679269
Contact: COUNTY OF ORANGE
Telephone: 7148343100
Facility Addr2: Not reported
Mailing Name: Not reported
Mailing Address: 1143 E FRUIT ST
Mailing City,St,Zip: SANTA ANA, CA 927014204
Gen County: Orange
TSD EPA ID: CAT000613893
TSD County: Los Angeles
Waste Category: Oxygenated solvents (acetone, butanol, ethyl acetate, etc.)
Disposal Method: Not reported
Tons: .0135
Facility County: Orange

Gepaid: CAD981679269
Contact: COUNTY OF ORANGE
Telephone: 7148343100
Facility Addr2: Not reported
Mailing Name: Not reported
Mailing Address: 1143 E FRUIT ST
Mailing City,St,Zip: SANTA ANA, CA 927014204
Gen County: Orange
TSD EPA ID: CAT000613893
TSD County: Los Angeles
Waste Category: Oxygenated solvents (acetone, butanol, ethyl acetate, etc.)
Disposal Method: Transfer Station
Tons: .2595
Facility County: Orange

Gepaid: CAD981679269
Contact: COUNTY OF ORANGE
Telephone: 7148343100
Facility Addr2: Not reported
Mailing Name: Not reported
Mailing Address: 1143 E FRUIT ST
Mailing City,St,Zip: SANTA ANA, CA 927014204
Gen County: Orange
TSD EPA ID: CAD050806850
TSD County: Los Angeles
Waste Category: Empty containers less than 30 gallons
Disposal Method: Transfer Station
Tons: .0100
Facility County: Orange

Gepaid: CAD981679269
Contact: COUNTY OF ORANGE
Telephone: 7148343100
Facility Addr2: Not reported
Mailing Name: Not reported
Mailing Address: 1143 E FRUIT ST
Mailing City,St,Zip: SANTA ANA, CA 927014204

Map ID
Direction
Distance
Elevation

MAP FINDINGS

Site

Database(s)

EDR ID Number
EPA ID Number

ORANGE COUNTY FACILITY OPER HQ SHOPS (Continued)

1000315139

Gen County: Orange
TSD EPA ID: CAD050806850
TSD County: Los Angeles
Waste Category: Unspecified oil-containing waste
Disposal Method: Transfer Station
Tons: 3.0565
Facility County: Orange

[Click this hyperlink](#) while viewing on your computer to access
46 additional CA_HAZNET: record(s) in the EDR Site Report.

Z101
ESE
1/4-1/2
0.356 mi.
1882 ft.

VITEC INC.
1043 E 4TH ST
SANTA ANA, CA 92702
Site 1 of 3 in cluster Z

HIST UST **U001578140**
SWEEPS UST **N/A**

Relative:
Higher

HIST UST:
Region: STATE
Facility ID: 00000024905
Facility Type: Other
Other Type: PLASTICS CPD.
Total Tanks: 0001
Contact Name: R. PLATT/D. GELFAND
Telephone: 7145413411
Owner Name: VITEC INC.
Owner Address: 1043 E. 4TH ST.
Owner City,St,Zip: SANTA ANA, CA 92702

Actual:
133 ft.

Tank Num: 001
Container Num: 1
Year Installed: 1970
Tank Capacity: 00005500
Tank Used for: PRODUCT
Type of Fuel: Not reported
Tank Construction: Not reported
Leak Detection: Visual, Stock Inventor

SWEEPS UST:

Status: A
Comp Number: 24905
Number: 9
Board Of Equalization: Not reported
Ref Date: 07-15-93
Act Date: 07-15-93
Created Date: 07-31-88
Tank Status: A
Owner Tank Id: 1
Swrcb Tank Id: 30-020-024905-000001
Actv Date: 07-01-85
Capacity: 5500
Tank Use: UNKNOWN
Stg: P
Content: Not reported
Number Of Tanks: 1

Map ID
Direction
Distance
Elevation

MAP FINDINGS

Site

Database(s)

EDR ID Number
EPA ID Number

AA102
East
1/4-1/2
0.361 mi.
1904 ft.

LIEBERT SCRAP METALS INC
1051 E SIXTH ST
SANTA ANA, CA 92701
Site 1 of 4 in cluster AA

RCRA-SQG **1000163204**
FINDS **CAD981170319**

Relative:
Higher

RCRA-SQG:

Date form received by agency: 01/21/1986
Facility name: LIEBERT SCRAP METALS INC
Facility address: 1051 E SIXTH ST
SANTA ANA, CA 92701
EPA ID: CAD981170319
Contact: ENV MGR
Contact address: 1051 E SIXTH ST
SANTA ANA, CA 92701
Contact country: US
Contact telephone: (714) 835-3649
Contact email: Not reported
EPA Region: 09
Classification: Small Small Quantity Generator
Description: Handler: generates more than 100 and less than 1000 kg of hazardous waste during any calendar month and accumulates less than 6000 kg of hazardous waste at any time; or generates 100 kg or less of hazardous waste during any calendar month, and accumulates more than 1000 kg of hazardous waste at any time

Actual:
136 ft.

Owner/Operator Summary:

Owner/operator name: LIEBERT MORTON
Owner/operator address: NOT REQUIRED
NOT REQUIRED, ME 99999
Owner/operator country: Not reported
Owner/operator telephone: (415) 555-1212
Legal status: Private
Owner/Operator Type: Owner
Owner/Op start date: Not reported
Owner/Op end date: Not reported

Owner/operator name: NOT REQUIRED
Owner/operator address: NOT REQUIRED
NOT REQUIRED, ME 99999
Owner/operator country: Not reported
Owner/operator telephone: (415) 555-1212
Legal status: Private
Owner/Operator Type: Operator
Owner/Op start date: Not reported
Owner/Op end date: Not reported

Handler Activities Summary:

U.S. importer of hazardous waste: No
Mixed waste (haz. and radioactive): Unknown
Recycler of hazardous waste: No
Transporter of hazardous waste: No
Treater, storer or disposer of HW: No
Underground injection activity: No
On-site burner exemption: No
Furnace exemption: No
Used oil fuel burner: No
Used oil processor: No

Map ID
Direction
Distance
Elevation

MAP FINDINGS

Site

Database(s)

EDR ID Number
EPA ID Number

LIEBERT SCRAP METALS INC (Continued)

1000163204

User oil refiner: No
Used oil fuel marketer to burner: No
Used oil Specification marketer: No
Used oil transfer facility: No
Used oil transporter: No
Off-site waste receiver: Verified to be non-commercial

Violation Status: No violations found

FINDS:

Registry ID: 110002681189

Environmental Interest/Information System

RCRAInfo is a national information system that supports the Resource Conservation and Recovery Act (RCRA) program through the tracking of events and activities related to facilities that generate, transport, and treat, store, or dispose of hazardous waste. RCRAInfo allows RCRA program staff to track the notification, permit, compliance, and corrective action activities required under RCRA.

**AB103
North
1/4-1/2
0.360 mi.
1903 ft.**

**PACIFIC PLUMMING CO. OF SANTA
615 E WASHINGTON AVE
SANTA ANA, CA 92701**

**HIST UST U001578110
N/A**

Site 1 of 4 in cluster AB

**Relative:
Higher**

HIST UST:

Region: STATE
Facility ID: 00000040813
Facility Type: Gas Station
Other Type: Not reported
Total Tanks: 0001
Contact Name: Not reported
Telephone: 7145476967
Owner Name: PACIFIC PLUMMING CO. OF SANTA
Owner Address: 615 E. WASHINGTON
Owner City,St,Zip: SANTA ANA, CA 92701

**Actual:
142 ft.**

Tank Num: 001
Container Num: #1
Year Installed: 1960
Tank Capacity: 00001000
Tank Used for: PRODUCT
Type of Fuel: REGULAR
Tank Construction: Not reported
Leak Detection: Visual, Stock Inventor

Map ID
Direction
Distance
Elevation

MAP FINDINGS

Site

Database(s)

EDR ID Number
EPA ID Number

AB104
North
1/4-1/2
0.360 mi.
1903 ft.

PACIFIC PLUMMING CO. OF SANTA
615 E WASHINGTON
SANTA ANA, CA 92701

CA FID UST **S101619745**
SWEEPS UST **N/A**

Site 2 of 4 in cluster AB

Relative:
Higher

CA FID UST:
Facility ID: 30017867
Regulated By: UTNKA
Regulated ID: 00040813
Cortese Code: Not reported
SIC Code: Not reported
Facility Phone: 7145476967
Mail To: Not reported
Mailing Address: P O BOX
Mailing Address 2: Not reported
Mailing City,St,Zip: SANTA ANA 92701
Contact: Not reported
Contact Phone: Not reported
DUNS Number: Not reported
NPDES Number: Not reported
EPA ID: Not reported
Comments: Not reported
Status: Active

Actual:
142 ft.

SWEEPS UST:

Status: A
Comp Number: 40813
Number: 9
Board Of Equalization: Not reported
Ref Date: 07-01-85
Act Date: Not reported
Created Date: 07-31-88
Tank Status: A
Owner Tank Id: #1
Swrcb Tank Id: 30-020-040813-000001
Actv Date: 07-01-85
Capacity: 1000
Tank Use: M.V. FUEL
Stg: P
Content: LEADED
Number Of Tanks: 1

AB105
NNW
1/4-1/2
0.362 mi.
1909 ft.

DAVIS ELEMENTARY SCHOOL EXPANSION
605/611/615 EAST WASHINGTON AVENUE
SANTA ANA, CA 92701

SCH **S107736207**
ENVIROSTOR **N/A**

Site 3 of 4 in cluster AB

Relative:
Higher

SCH:
Facility ID: 30590001
Site Type: School Cleanup
Site Type Detail: School
Site Mgmt. Req.: NONE SPECIFIED
Acres: Not reported
National Priorities List: NO
Cleanup Oversight Agencies: SMBRP
Lead Agency: SMBRP

Actual:
142 ft.

Map ID
Direction
Distance
Elevation

MAP FINDINGS

Site

Database(s)

EDR ID Number
EPA ID Number

DAVIS ELEMENTARY SCHOOL EXPANSION (Continued)

S107736207

Lead Agency Description: DTSC - Site Mitigation And Brownfield Reuse Program
Project Manager: Not reported
Supervisor: Javier Hinojosa
Division Branch: Cypress
Site Code: 404052
Assembly: 69
Senate: 34
Special Program Status: Not reported
Status: Inactive - Needs Evaluation
Status Date: 2004-07-09 00:00:00
Restricted Use: NO
Funding: School District
Latitude: 33.743323891627
Longitude: -117.84678003091
APN: NONE SPECIFIED
Past Use: * RETIAL - MISC.
Potential COC: NONE SPECIFIED
Confirmed COC: NONE SPECIFIED
Potential Description: NONE SPECIFIED
Alias Name: DAVIS ELEMENTARY SCHOOL EXP - PROPOSED
Alias Type: Alternate Name
Alias Name: SANTA ANA UNIFIED SCHOOL DISTRICT
Alias Type: Alternate Name
Alias Name: 30590001
Alias Type: Envirostor ID Number
Alias Name: 404052
Alias Type: Project Code (Site Code)
Alias Name: DAVIS ELEMENTARY SCHOOL EXPANSION
Alias Type: Alternate Name
Alias Name: SANTA ANA USD-DAVIS ELEM/VCA
Alias Type: Alternate Name
Alias Name: 110033616647
Alias Type: EPA (FRS #)

Completed Info:

Completed Area Name: PROJECT WIDE
Completed Sub Area Name: Not reported
Completed Document Type: Phase 1
Completed Date: 2000-01-26 00:00:00
Comments: Not reported

Completed Area Name: PROJECT WIDE
Completed Sub Area Name: Not reported
Completed Document Type: * Workplan
Completed Date: 2001-07-18 00:00:00
Comments: Not reported

Completed Area Name: PROJECT WIDE
Completed Sub Area Name: Not reported
Completed Document Type: Preliminary Endangerment Assessment Report
Completed Date: 2002-05-22 00:00:00
Comments: Not reported

Completed Area Name: PROJECT WIDE
Completed Sub Area Name: Not reported
Completed Document Type: Cost Recovery Closeout Memo
Completed Date: 2004-07-09 00:00:00
Comments: Not reported

Map ID
Direction
Distance
Elevation

MAP FINDINGS

Site

Database(s)

EDR ID Number
EPA ID Number

DAVIS ELEMENTARY SCHOOL EXPANSION (Continued)

S107736207

Completed Area Name: PROJECT WIDE
Completed Sub Area Name: Not reported
Completed Document Type: Environmental Oversight Agreement
Completed Date: 2000-04-10 00:00:00
Comments: Not reported

Future Area Name: Not reported
Future Sub Area Name: Not reported
Future Document Type: Not reported
Future Due Date: Not reported
Schedule Area Name: Not reported
Schedule Sub Area Name: Not reported
Schedule Document Type: Not reported
Schedule Due Date: Not reported
Schedule Revised Date: Not reported

ENVIROSTOR:

Site Type: School Cleanup
Site Type Detailed: School
Acres: Not reported
NPL: NO
Regulatory Agencies: SMBRP
Lead Agency: SMBRP
Program Manager: Not reported
Supervisor: Javier Hinojosa
Division Branch: Cypress
Facility ID: 30590001
Site Code: 404052
Assembly: 69
Senate: 34
Special Program: Not reported
Status: Inactive - Needs Evaluation
Status Date: 2004-07-09 00:00:00
Restricted Use: NO
Site Mgmt. Req.: NONE SPECIFIED
Funding: School District
Latitude: 33.743323891627
Longitude: -117.84678003091
APN: NONE SPECIFIED
Past Use: * RETIAL - MISC.
Potential COC: NONE SPECIFIED
Confirmed COC: NONE SPECIFIED
Potential Description: NONE SPECIFIED
Alias Name: DAVIS ELEMENTARY SCHOOL EXP - PROPOSED
Alias Type: Alternate Name
Alias Name: SANTA ANA UNIFIED SCHOOL DISTRICT
Alias Type: Alternate Name
Alias Name: 30590001
Alias Type: Envirostor ID Number
Alias Name: 404052
Alias Type: Project Code (Site Code)
Alias Name: DAVIS ELEMENTARY SCHOOL EXPANSION
Alias Type: Alternate Name
Alias Name: SANTA ANA USD-DAVIS ELEM/VCA
Alias Type: Alternate Name
Alias Name: 110033616647
Alias Type: EPA (FRS #)

Map ID
Direction
Distance
Elevation

MAP FINDINGS

Site

Database(s)

EDR ID Number
EPA ID Number

DAVIS ELEMENTARY SCHOOL EXPANSION (Continued)

S107736207

Completed Info:

Completed Area Name: PROJECT WIDE
Completed Sub Area Name: Not reported
Completed Document Type: Phase 1
Completed Date: 2000-01-26 00:00:00
Comments: Not reported

Completed Area Name: PROJECT WIDE
Completed Sub Area Name: Not reported
Completed Document Type: * Workplan
Completed Date: 2001-07-18 00:00:00
Comments: Not reported

Completed Area Name: PROJECT WIDE
Completed Sub Area Name: Not reported
Completed Document Type: Preliminary Endangerment Assessment Report
Completed Date: 2002-05-22 00:00:00
Comments: Not reported

Completed Area Name: PROJECT WIDE
Completed Sub Area Name: Not reported
Completed Document Type: Cost Recovery Closeout Memo
Completed Date: 2004-07-09 00:00:00
Comments: Not reported

Completed Area Name: PROJECT WIDE
Completed Sub Area Name: Not reported
Completed Document Type: Environmental Oversight Agreement
Completed Date: 2000-04-10 00:00:00
Comments: Not reported

Future Area Name: Not reported
Future Sub Area Name: Not reported
Future Document Type: Not reported
Future Due Date: Not reported
Schedule Area Name: Not reported
Schedule Sub Area Name: Not reported
Schedule Document Type: Not reported
Schedule Due Date: Not reported
Schedule Revised Date: Not reported

AB106 WESTERN MEDICAL CENTER/BARTLET
NNW 600 E WASHINGTON
1/4-1/2 SANTA ANA, CA 92701
0.362 mi.
1911 ft. Site 4 of 4 in cluster AB

CA FID UST S101589204
SWEEPS UST N/A

Relative:
Higher

CA FID UST:
Facility ID: 30003289
Regulated By: UTNKA
Regulated ID: Not reported
Cortese Code: Not reported
SIC Code: Not reported
Facility Phone: 7149731656
Mail To: Not reported
Mailing Address: 600 E WASHINGTON
Mailing Address 2: Not reported

Actual:
142 ft.

Map ID
Direction
Distance
Elevation

MAP FINDINGS

Site

Database(s)

EDR ID Number
EPA ID Number

WESTERN MEDICAL CENTER/BARTLET (Continued)

S101589204

Mailing City,St,Zip: SANTA ANA 92701
Contact: Not reported
Contact Phone: Not reported
DUNs Number: Not reported
NPDES Number: Not reported
EPA ID: Not reported
Comments: Not reported
Status: Active

SWEEPS UST:

Status: Not reported
Comp Number: 430
Number: Not reported
Board Of Equalization: Not reported
Ref Date: Not reported
Act Date: Not reported
Created Date: Not reported
Tank Status: Not reported
Owner Tank Id: Not reported
Swrcb Tank Id: 30-020-000430-000001
Actv Date: Not reported
Capacity: 300
Tank Use: M.V. FUEL
Stg: PRODUCT
Content: DIESEL
Number Of Tanks: 2

Status: Not reported
Comp Number: 430
Number: Not reported
Board Of Equalization: Not reported
Ref Date: Not reported
Act Date: Not reported
Created Date: Not reported
Tank Status: Not reported
Owner Tank Id: Not reported
Swrcb Tank Id: 30-020-000430-000002
Actv Date: Not reported
Capacity: 3000
Tank Use: M.V. FUEL
Stg: PRODUCT
Content: DIESEL
Number Of Tanks: Not reported

107
SW
1/4-1/2
0.365 mi.
1925 ft.

AMERICAN LAUNDRY
301 SPURGEON ST
SANTA ANA, CA

EDR Historical Cleaners 1009196497
N/A

Relative:
Lower

Actual:
121 ft.

EDR Historical Cleaners:
Name: AMERICAN LAUNDRY
Year: 1920
Type: LAUNDRIES

Name: AMERICAN LAUNDRY
Year: 1921

MAP FINDINGS

Map ID
 Direction
 Distance
 Elevation

Site

Database(s)

EDR ID Number
 EPA ID Number

AMERICAN LAUNDRY (Continued)

1009196497

Type: LAUNDRIES

108
 ENE
 1/4-1/2
 0.366 mi.
 1932 ft.

LUXE LIVERY SERVICE, INC.
 1164 E FRUITE ST
 SANTA ANA, CA 92701

CA FID UST S101619740
 N/A

Relative:
 Higher

CA FID UST:
 Facility ID: 30017844
 Regulated By: UTNKA
 Regulated ID: 00023594
 Cortese Code: Not reported
 SIC Code: Not reported
 Facility Phone: 7145581411
 Mail To: Not reported
 Mailing Address: 1164 E FRUIT ST
 Mailing Address 2: Not reported
 Mailing City,St,Zip: SANTA ANA 92701
 Contact: Not reported
 Contact Phone: Not reported
 DUNs Number: Not reported
 NPDES Number: Not reported
 EPA ID: Not reported
 Comments: Not reported
 Status: Active

Actual:
 142 ft.

AA109
 East
 1/4-1/2
 0.366 mi.
 1934 ft.

G.W. MAINTENANCE, INC.
 1061 E 006TH ST
 SANTA ANA, CA 92701

CA FID UST S101619734
 N/A

Site 2 of 4 in cluster AA

Relative:
 Higher

CA FID UST:
 Facility ID: 30017891
 Regulated By: UTNKA
 Regulated ID: 00065051
 Cortese Code: Not reported
 SIC Code: Not reported
 Facility Phone: 7145428726
 Mail To: Not reported
 Mailing Address: 1101 E 006TH ST
 Mailing Address 2: Not reported
 Mailing City,St,Zip: SANTA ANA 92701
 Contact: Not reported
 Contact Phone: Not reported
 DUNs Number: Not reported
 NPDES Number: Not reported
 EPA ID: Not reported
 Comments: Not reported
 Status: Active

Actual:
 137 ft.

Map ID
Direction
Distance
Elevation

MAP FINDINGS

Site

Database(s)

EDR ID Number
EPA ID Number

AA110 **G.W. MAINTENANCE, INC.**
East **1061 E 6TH ST**
1/4-1/2 **SANTA ANA, CA 92701**
0.366 mi.
1934 ft. **Site 3 of 4 in cluster AA**

HIST UST **U001578090**
SWEEPS UST **N/A**

Relative:
Higher

HIST UST:
Region: STATE
Facility ID: 00000065051
Facility Type: Other
Other Type: COMMERCIAL BUSINESS
Total Tanks: 0003
Contact Name: THOMAS STRAIN
Telephone: 7145428726
Owner Name: G.W. MAINTENANCE, INC.
Owner Address: 1061 E. 6TH STREET
Owner City,St,Zip: SANTA ANA, CA 92701

Actual:
137 ft.

Tank Num: 001
Container Num: 3
Year Installed: Not reported
Tank Capacity: 00004000
Tank Used for: PRODUCT
Type of Fuel: UNLEADED
Tank Construction: 1/4 inches
Leak Detection: Visual, Stock Inventor

Tank Num: 002
Container Num: 4
Year Installed: Not reported
Tank Capacity: 00001000
Tank Used for: PRODUCT
Type of Fuel: Not reported
Tank Construction: Not reported
Leak Detection: Visual, Stock Inventor

Tank Num: 003
Container Num: 5
Year Installed: 1985
Tank Capacity: 00001000
Tank Used for: WASTE
Type of Fuel: WASTE OIL
Tank Construction: 1/4 inches
Leak Detection: Visual, Stock Inventor

SWEEPS UST:

Status: Not reported
Comp Number: 316
Number: Not reported
Board Of Equalization: Not reported
Ref Date: Not reported
Act Date: Not reported
Created Date: Not reported
Tank Status: Not reported
Owner Tank Id: Not reported
Swrcb Tank Id: 30-020-000316-000001
Actv Date: Not reported
Capacity: 4000
Tank Use: M.V. FUEL

Map ID
Direction
Distance
Elevation

MAP FINDINGS

Site

Database(s)

EDR ID Number
EPA ID Number

G.W. MAINTENANCE, INC. (Continued)

U001578090

Stg: PRODUCT
Content: REG UNLEADED
Number Of Tanks: 3

Status: Not reported
Comp Number: 316
Number: Not reported
Board Of Equalization: Not reported
Ref Date: Not reported
Act Date: Not reported
Created Date: Not reported
Tank Status: Not reported
Owner Tank Id: Not reported
Swrcb Tank Id: 30-020-000316-000002
Actv Date: Not reported
Capacity: 1000
Tank Use: UNKNOWN

Stg: PRODUCT
Content: Not reported
Number Of Tanks: Not reported

Status: Not reported
Comp Number: 316
Number: Not reported
Board Of Equalization: Not reported
Ref Date: Not reported
Act Date: Not reported
Created Date: Not reported
Tank Status: Not reported
Owner Tank Id: Not reported
Swrcb Tank Id: 30-020-000316-000003
Actv Date: Not reported
Capacity: 1000
Tank Use: OIL

Stg: WASTE
Content: WASTE OIL
Number Of Tanks: Not reported

Z111
ESE
1/4-1/2
0.370 mi.
1953 ft.

WEBB D V
1045 E 4TH REAR
SANTA ANA, CA
Site 2 of 3 in cluster Z

EDR Historical Auto Stations 1009091810
N/A

Relative:
Higher

EDR Historical Auto Stations:
Name: WEBB D V
Year: 1945
Type: AUTO REPAIRING

Actual:
133 ft.

Map ID
Direction
Distance
Elevation

MAP FINDINGS

Site

Database(s)

EDR ID Number
EPA ID Number

Z112
ESE
1/4-1/2
0.371 mi.
1959 ft.

CONNELLY MACH
420 TERMINAL ST
SANTA ANA, CA 92701
Site 3 of 3 in cluster Z

RCRA-SQG 1000595362
FINDS CAD983592981
HAZNET

Relative:
Higher

RCRA-SQG:

Actual:
134 ft.

Date form received by agency: 07/10/1991
Facility name: CONNELLY MACH
Facility address: 420 TERMINAL ST
SANTA ANA, CA 92701
EPA ID: CAD983592981
Mailing address: 420 TERMINAL
SANTA ANA, CA 92701
Contact: CONNELLY RAY
Contact address: 420 TERMINAL ST
SANTA ANA, CA 92701
Contact country: US
Contact telephone: (714) 558-6855
Contact email: Not reported
EPA Region: 09
Classification: Small Small Quantity Generator
Description: Handler: generates more than 100 and less than 1000 kg of hazardous waste during any calendar month and accumulates less than 6000 kg of hazardous waste at any time; or generates 100 kg or less of hazardous waste during any calendar month, and accumulates more than 1000 kg of hazardous waste at any time

Owner/Operator Summary:

Owner/operator name: RAY CONNELLY
Owner/operator address: NOT REQUIRED
NOT REQUIRED, ME 99999
Owner/operator country: Not reported
Owner/operator telephone: (415) 555-1212
Legal status: Private
Owner/Operator Type: Owner
Owner/Op start date: Not reported
Owner/Op end date: Not reported

Owner/operator name: NOT REQUIRED
Owner/operator address: NOT REQUIRED
NOT REQUIRED, ME 99999
Owner/operator country: Not reported
Owner/operator telephone: (415) 555-1212
Legal status: Private
Owner/Operator Type: Operator
Owner/Op start date: Not reported
Owner/Op end date: Not reported

Handler Activities Summary:

U.S. importer of hazardous waste: No
Mixed waste (haz. and radioactive): Unknown
Recycler of hazardous waste: No
Transporter of hazardous waste: No
Treater, storer or disposer of HW: No
Underground injection activity: No
On-site burner exemption: No
Furnace exemption: No

Map ID
Direction
Distance
Elevation

MAP FINDINGS

Site

Database(s)

EDR ID Number
EPA ID Number

CONNELLY MACH (Continued)

1000595362

Used oil fuel burner: No
Used oil processor: No
User oil refiner: No
Used oil fuel marketer to burner: No
Used oil Specification marketer: No
Used oil transfer facility: No
Used oil transporter: No
Off-site waste receiver: Verified to be non-commercial

Violation Status: No violations found

FINDS:

Registry ID: 110002851450

Environmental Interest/Information System

California Hazardous Waste Tracking System - Datamart (HWTS-DATAMART) provides California with information on hazardous waste shipments for generators, transporters, and treatment, storage, and disposal facilities.

RCRAInfo is a national information system that supports the Resource Conservation and Recovery Act (RCRA) program through the tracking of events and activities related to facilities that generate, transport, and treat, store, or dispose of hazardous waste. RCRAInfo allows RCRA program staff to track the notification, permit, compliance, and corrective action activities required under RCRA.

HAZNET:

Gepaid: CAD983592981
Contact: CONNELLY MACHINE WORKS INC
Telephone: 7145586855
Facility Addr2: Not reported
Mailing Name: Not reported
Mailing Address: 420 TERMINAL ST
Mailing City,St,Zip: SANTA ANA, CA 927014927
Gen County: Orange
TSD EPA ID: CAT000613976
TSD County: Orange
Waste Category: Liquids with halogenated organic compounds > 1000 mg/l
Disposal Method: Transfer Station
Tons: .0291
Facility County: Orange

Gepaid: CAD983592981
Contact: RAY S CONNELLY-PRESIDENT
Telephone: 7145586855
Facility Addr2: Not reported
Mailing Name: Not reported
Mailing Address: 420 TERMINAL ST
Mailing City,St,Zip: SANTA ANA, CA 927014927
Gen County: Orange
TSD EPA ID: CAT000613976
TSD County: Orange
Waste Category: Liquids with halogenated organic compounds > 1000 mg/l
Disposal Method: Not reported

Map ID
Direction
Distance
Elevation

MAP FINDINGS

Site

Database(s)

EDR ID Number
EPA ID Number

CONNELLY MACH (Continued)

1000595362

Tons: 0.06
Facility County: Not reported

Gepaid: CAD983592981
Contact: RAY S CONNELLY-PRESIDENT
Telephone: 7145586855
Facility Addr2: Not reported
Mailing Name: Not reported
Mailing Address: 420 TERMINAL ST
Mailing City,St,Zip: SANTA ANA, CA 927014927
Gen County: Orange
TSD EPA ID: CAT000613976
TSD County: Orange
Waste Category: Liquids with halogenated organic compounds > 1000 mg/l
Disposal Method: H141
Tons: 0.21
Facility County: Orange

Gepaid: CAD983592981
Contact: RAY S CONNELLY-PRESIDENT
Telephone: 7145586855
Facility Addr2: Not reported
Mailing Name: Not reported
Mailing Address: 420 TERMINAL ST
Mailing City,St,Zip: SANTA ANA, CA 927014927
Gen County: Orange
TSD EPA ID: CAT000613976
TSD County: Orange
Waste Category: Liquids with halogenated organic compounds > 1000 mg/l
Disposal Method: Not reported
Tons: 0.06
Facility County: Not reported

Gepaid: CAD983592981
Contact: RAY S CONNELLY-PRESIDENT
Telephone: 7145586855
Facility Addr2: Not reported
Mailing Name: Not reported
Mailing Address: 420 TERMINAL ST
Mailing City,St,Zip: SANTA ANA, CA 927014927
Gen County: Orange
TSD EPA ID: CAT000613976
TSD County: Orange
Waste Category: Liquids with halogenated organic compounds > 1000 mg/l
Disposal Method: H141
Tons: 0.15012
Facility County: Orange

[Click this hyperlink](#) while viewing on your computer to access
2 additional CA_HAZNET: record(s) in the EDR Site Report.

Map ID
Direction
Distance
Elevation

MAP FINDINGS

Site

Database(s)

EDR ID Number
EPA ID Number

CLASSIC CLEANERS (Continued)

1000472966

Owner/Op end date: Not reported

Owner/operator name: NOT REQUIRED
Owner/operator address: NOT REQUIRED
NOT REQUIRED, ME 99999

Owner/operator country: Not reported
Owner/operator telephone: (415) 555-1212
Legal status: Private
Owner/Operator Type: Operator
Owner/Op start date: Not reported
Owner/Op end date: Not reported

Handler Activities Summary:

U.S. importer of hazardous waste: No
Mixed waste (haz. and radioactive): Unknown
Recycler of hazardous waste: No
Transporter of hazardous waste: No
Treater, storer or disposer of HW: No
Underground injection activity: No
On-site burner exemption: No
Furnace exemption: No
Used oil fuel burner: No
Used oil processor: No
User oil refiner: No
Used oil fuel marketer to burner: No
Used oil Specification marketer: No
Used oil transfer facility: No
Used oil transporter: No
Off-site waste receiver: Verified to be non-commercial

Violation Status: No violations found

FINDS:

Registry ID: 110002811832

Environmental Interest/Information System

RCRAInfo is a national information system that supports the Resource Conservation and Recovery Act (RCRA) program through the tracking of events and activities related to facilities that generate, transport, and treat, store, or dispose of hazardous waste. RCRAInfo allows RCRA program staff to track the notification, permit, compliance, and corrective action activities required under RCRA.

DRYCLEANERS:

EPA Id: CAD982436602
NAICS Code: Not reported
NAICS Description: Not reported
SIC Code: Not reported
SIC Description: Not reported
Create Date: 11/14/1990
Facility Active: No
Inactive Date: 6/30/2000
Facility Addr2: Not reported
Mailing Name: Not reported
Mailing Address: 423 E FIRST ST #3D

Map ID
Direction
Distance
Elevation

MAP FINDINGS

Site

Database(s)

EDR ID Number
EPA ID Number

CLASSIC CLEANERS (Continued)

1000472966

Mailing Address 2: Not reported
Mailing State: CA
Mailing Zip: 927015304
Region Code: 4
Owner Name: NARESH PATEL & JAYA PATEL
Owner Address: 423 E 1ST ST
Owner Address 2: Not reported
Owner Telephone: 7145650705
Contact Name: --
Contact Address: INACTIVE PER VQ00 - BMI
Contact Address 2: Not reported
Contact Telephone: Not reported

HAZNET:

Gepaid: CAD982436602
Contact: NARESH PATEL & JAYA PATEL
Telephone: 7145650705
Facility Addr2: Not reported
Mailing Name: Not reported
Mailing Address: 423 E FIRST STREET #3D
Mailing City,St,Zip: SANTA ANA, CA 927015304
Gen County: Orange
TSD EPA ID: CAD981397417
TSD County: Los Angeles
Waste Category: Halogenated solvents (chloroform, methyl chloride, perchloroethylene, etc.)
Disposal Method: Recycler
Tons: .0750
Facility County: Orange

Gepaid: CAD982436602
Contact: NARESH PATEL & JAYA PATEL
Telephone: 7145650705
Facility Addr2: Not reported
Mailing Name: Not reported
Mailing Address: 423 E FIRST STREET #3D
Mailing City,St,Zip: SANTA ANA, CA 927015304
Gen County: Orange
TSD EPA ID: CAD981397417
TSD County: Los Angeles
Waste Category: Halogenated solvents (chloroform, methyl chloride, perchloroethylene, etc.)
Disposal Method: Recycler
Tons: .5256
Facility County: Orange

Gepaid: CAD982436602
Contact: NARESH PATEL & JAYA PATEL
Telephone: 7145650705
Facility Addr2: Not reported
Mailing Name: Not reported
Mailing Address: 423 E FIRST STREET #3D
Mailing City,St,Zip: SANTA ANA, CA 927015304
Gen County: Orange
TSD EPA ID: CAD981397417
TSD County: Los Angeles
Waste Category: Halogenated solvents (chloroform, methyl chloride, perchloroethylene,

Map ID
 Direction
 Distance
 Elevation

MAP FINDINGS

Site

Database(s)

EDR ID Number
 EPA ID Number

CLASSIC CLEANERS (Continued)

1000472966

etc.)
 Disposal Method: Recycler
 Tons: .2502
 Facility County: Orange

Gepaid: CAD982436602
 Contact: NARESH PATEL & JAYA PATEL
 Telephone: 7145650705
 Facility Addr2: Not reported
 Mailing Name: Not reported
 Mailing Address: 423 E FIRST STREET #3D
 Mailing City,St,Zip: SANTA ANA, CA 927015304
 Gen County: Orange
 TSD EPA ID: CAD981397417
 TSD County: Los Angeles
 Waste Category: Not reported
 Disposal Method: Recycler
 Tons: .0000
 Facility County: Orange

Gepaid: CAD982436602
 Contact: NARESH PATEL & JAYA PATEL
 Telephone: 7145650705
 Facility Addr2: Not reported
 Mailing Name: Not reported
 Mailing Address: 423 E FIRST STREET #3D
 Mailing City,St,Zip: SANTA ANA, CA 927015304
 Gen County: Orange
 TSD EPA ID: CAD981397417
 TSD County: Los Angeles
 Waste Category: Halogenated solvents (chloroform, methyl chloride, perchloroethylene, etc.)
 Disposal Method: Recycler
 Tons: .7738
 Facility County: Orange

[Click this hyperlink](#) while viewing on your computer to access
 9 additional CA_HAZNET: record(s) in the EDR Site Report.

W115 **JASCO CHEMICAL**
NE **1008 FULLER ST**
1/4-1/2 **SANTA ANA, CA 92701**
0.374 mi.
1974 ft. **Site 3 of 4 in cluster W**

HIST CORTESE **S101589681**
LUST **N/A**
CA FID UST
EMI

Relative: **CORTESE:**
Higher Region: **CORTESE**
 Facility County Code: **30**
Actual: Reg By: **LTNKA**
145 ft. Reg Id: **083003448T**

LUST REG 8:
 Region: **8**
 County: **Orange**
 Regional Board: **Santa Ana Region**
 Facility Status: **Case Closed**
 Case Number: **083003448T**

Map ID
Direction
Distance
Elevation

MAP FINDINGS

Site

Database(s)

EDR ID Number
EPA ID Number

JASCO CHEMICAL (Continued)

S101589681

Local Case Num: Not reported
Case Type: Soil only
Substance: Methylene Chloride
Qty Leaked: Not reported
Abate Method: Not reported
Cross Street: WASHINGTON
Enf Type: Not reported
Funding: Not reported
How Discovered: Tank Closure
How Stopped: Not reported
Leak Cause: UNK
Leak Source: UNK
Global ID: T0605902277
How Stopped Date: 11/9/1998
Enter Date: 5/12/1999
Review Date: Not reported
Prelim Assess: 11/17/1998
Discover Date: 11/9/1998
Enforcement Date: Not reported
Close Date: 6/14/2001
Workplan: Not reported
Pollution Char: 11/19/1999
Remed Plan: 3/28/2000
Remed Action: Not reported
Monitoring: Not reported
Enter Date: 5/12/1999
GW Qualifies: Not reported
Soil Qualifies: <
Operator: Not reported
Facility Contact: Not reported
Interim: Not reported
Oversite Program: LUST
Latitude: 33.7536164
Longitude: -117.8556861
MTBE Date: Not reported
Max MTBE GW: Not reported
MTBE Concentration: 1
Max MTBE Soil: 10
MTBE Fuel: 0
MTBE Tested: MTBE Detected. Site tested for MTBE & MTBE detected
MTBE Class: *
Staff: RS
Staff Initials: JB
Lead Agency: Regional Board
Local Agency: Santa Ana, Orange County
Hydr Basin #: COASTAL PLAIN OF ORA
Beneficial: Not reported
Priority: Not reported
Cleanup Fund Id: Not reported
Work Suspended: Not reported
Summary: Not reported

CA FID UST:

Facility ID: 30017879
Regulated By: UTNKA
Regulated ID: 00053227
Cortese Code: Not reported

Map ID
Direction
Distance
Elevation

MAP FINDINGS

Site

Database(s)

EDR ID Number
EPA ID Number

JASCO CHEMICAL (Continued)

S101589681

SIC Code: Not reported
Facility Phone: 7148358350
Mail To: Not reported
Mailing Address: 936 E 003RD ST
Mailing Address 2: Not reported
Mailing City,St,Zip: SANTA ANA 92701
Contact: Not reported
Contact Phone: Not reported
DUNS Number: Not reported
NPDES Number: Not reported
EPA ID: Not reported
Comments: Not reported
Status: Active

EMI:

Year: 1987
County Code: 30
Air Basin: SC
Facility ID: 6624
Air District Name: SC
SIC Code: 5199
Air District Name: SOUTH COAST AQMD
Community Health Air Pollution Info System: Not reported
Consolidated Emission Reporting Rule: Not reported
Total Organic Hydrocarbon Gases Tons/Yr: 4
Reactive Organic Gases Tons/Yr: 3
Carbon Monoxide Emissions Tons/Yr: 0
NOX - Oxides of Nitrogen Tons/Yr: 0
SOX - Oxides of Sulphur Tons/Yr: 0
Particulate Matter Tons/Yr: 0
Part. Matter 10 Micrometers & Smlr Tons/Yr: 0

Year: 1990
County Code: 30
Air Basin: SC
Facility ID: 6624
Air District Name: SC
SIC Code: 2851
Air District Name: SOUTH COAST AQMD
Community Health Air Pollution Info System: Not reported
Consolidated Emission Reporting Rule: Not reported
Total Organic Hydrocarbon Gases Tons/Yr: 2
Reactive Organic Gases Tons/Yr: 2
Carbon Monoxide Emissions Tons/Yr: 0
NOX - Oxides of Nitrogen Tons/Yr: 0
SOX - Oxides of Sulphur Tons/Yr: 0
Particulate Matter Tons/Yr: 0
Part. Matter 10 Micrometers & Smlr Tons/Yr: 0

Year: 1993
County Code: 30
Air Basin: SC
Facility ID: 6624
Air District Name: SC
SIC Code: 2851
Air District Name: SOUTH COAST AQMD
Community Health Air Pollution Info System: Not reported

Map ID
Direction
Distance
Elevation

MAP FINDINGS

Site

Database(s)

EDR ID Number
EPA ID Number

JASCO CHEMICAL (Continued)

S101589681

Consolidated Emission Reporting Rule: Not reported
Total Organic Hydrocarbon Gases Tons/Yr: 13
Reactive Organic Gases Tons/Yr: 5
Carbon Monoxide Emissions Tons/Yr: 0
NOX - Oxides of Nitrogen Tons/Yr: 0
SOX - Oxides of Sulphur Tons/Yr: 0
Particulate Matter Tons/Yr: 0
Part. Matter 10 Micrometers & Smlr Tons/Yr: 0

Year: 1995
County Code: 30
Air Basin: SC
Facility ID: 6624
Air District Name: SC
SIC Code: 2851
Air District Name: SOUTH COAST AQMD
Community Health Air Pollution Info System: Not reported
Consolidated Emission Reporting Rule: Not reported
Total Organic Hydrocarbon Gases Tons/Yr: 13
Reactive Organic Gases Tons/Yr: 5
Carbon Monoxide Emissions Tons/Yr: 0
NOX - Oxides of Nitrogen Tons/Yr: 0
SOX - Oxides of Sulphur Tons/Yr: 0
Particulate Matter Tons/Yr: 0
Part. Matter 10 Micrometers & Smlr Tons/Yr: 0

Year: 1997
County Code: 30
Air Basin: SC
Facility ID: 6624
Air District Name: SC
SIC Code: 2851
Air District Name: SOUTH COAST AQMD
Community Health Air Pollution Info System: Not reported
Consolidated Emission Reporting Rule: Not reported
Total Organic Hydrocarbon Gases Tons/Yr: 10
Reactive Organic Gases Tons/Yr: 6
Carbon Monoxide Emissions Tons/Yr: 0
NOX - Oxides of Nitrogen Tons/Yr: 0
SOX - Oxides of Sulphur Tons/Yr: 0
Particulate Matter Tons/Yr: 0
Part. Matter 10 Micrometers & Smlr Tons/Yr: 0

Year: 1998
County Code: 30
Air Basin: SC
Facility ID: 6624
Air District Name: SC
SIC Code: 2851
Air District Name: SOUTH COAST AQMD
Community Health Air Pollution Info System: Not reported
Consolidated Emission Reporting Rule: Not reported
Total Organic Hydrocarbon Gases Tons/Yr: 8
Reactive Organic Gases Tons/Yr: 5
Carbon Monoxide Emissions Tons/Yr: 0
NOX - Oxides of Nitrogen Tons/Yr: 0
SOX - Oxides of Sulphur Tons/Yr: 0

Map ID
Direction
Distance
Elevation

MAP FINDINGS

Site

Database(s)

EDR ID Number
EPA ID Number

JASCO CHEMICAL (Continued)

S101589681

Particulate Matter Tons/Yr:	0
Part. Matter 10 Micrometers & Smlr Tons/Yr:	0
Year:	1999
County Code:	30
Air Basin:	SC
Facility ID:	6624
Air District Name:	SC
SIC Code:	2851
Air District Name:	SOUTH COAST AQMD
Community Health Air Pollution Info System:	Not reported
Consolidated Emission Reporting Rule:	Not reported
Total Organic Hydrocarbon Gases Tons/Yr:	10
Reactive Organic Gases Tons/Yr:	6
Carbon Monoxide Emissions Tons/Yr:	0
NOX - Oxides of Nitrogen Tons/Yr:	0
SOX - Oxides of Sulphur Tons/Yr:	0
Particulate Matter Tons/Yr:	0
Part. Matter 10 Micrometers & Smlr Tons/Yr:	0
Year:	2000
County Code:	30
Air Basin:	SC
Facility ID:	6624
Air District Name:	SC
SIC Code:	2851
Air District Name:	SOUTH COAST AQMD
Community Health Air Pollution Info System:	Not reported
Consolidated Emission Reporting Rule:	Not reported
Total Organic Hydrocarbon Gases Tons/Yr:	10
Reactive Organic Gases Tons/Yr:	6
Carbon Monoxide Emissions Tons/Yr:	0
NOX - Oxides of Nitrogen Tons/Yr:	0
SOX - Oxides of Sulphur Tons/Yr:	0
Particulate Matter Tons/Yr:	0
Part. Matter 10 Micrometers & Smlr Tons/Yr:	0
Year:	2001
County Code:	30
Air Basin:	SC
Facility ID:	6624
Air District Name:	SC
SIC Code:	2851
Air District Name:	SOUTH COAST AQMD
Community Health Air Pollution Info System:	Not reported
Consolidated Emission Reporting Rule:	Not reported
Total Organic Hydrocarbon Gases Tons/Yr:	0
Reactive Organic Gases Tons/Yr:	0
Carbon Monoxide Emissions Tons/Yr:	0
NOX - Oxides of Nitrogen Tons/Yr:	0
SOX - Oxides of Sulphur Tons/Yr:	0
Particulate Matter Tons/Yr:	0
Part. Matter 10 Micrometers & Smlr Tons/Yr:	0
Year:	2002
County Code:	30
Air Basin:	SC

Map ID
Direction
Distance
Elevation

MAP FINDINGS

Site

Database(s)

EDR ID Number
EPA ID Number

JASCO CHEMICAL (Continued)

S101589681

Facility ID: 6624
Air District Name: SC
SIC Code: 2851
Air District Name: SOUTH COAST AQMD
Community Health Air Pollution Info System: Not reported
Consolidated Emission Reporting Rule: Not reported
Total Organic Hydrocarbon Gases Tons/Yr: 0
Reactive Organic Gases Tons/Yr: 0
Carbon Monoxide Emissions Tons/Yr: 0
NOX - Oxides of Nitrogen Tons/Yr: 0
SOX - Oxides of Sulphur Tons/Yr: 0
Particulate Matter Tons/Yr: 0
Part. Matter 10 Micrometers & Smlr Tons/Yr: 0

Year: 2003
County Code: 30
Air Basin: SC
Facility ID: 6624
Air District Name: SC
SIC Code: 2851
Air District Name: SOUTH COAST AQMD
Community Health Air Pollution Info System: Not reported
Consolidated Emission Reporting Rule: Not reported
Total Organic Hydrocarbon Gases Tons/Yr: 0
Reactive Organic Gases Tons/Yr: 0
Carbon Monoxide Emissions Tons/Yr: 0
NOX - Oxides of Nitrogen Tons/Yr: 0
SOX - Oxides of Sulphur Tons/Yr: 0
Particulate Matter Tons/Yr: 0
Part. Matter 10 Micrometers & Smlr Tons/Yr: 0

Year: 2004
County Code: 30
Air Basin: SC
Facility ID: 6624
Air District Name: SC
SIC Code: 2851
Air District Name: SOUTH COAST AQMD
Community Health Air Pollution Info System: Not reported
Consolidated Emission Reporting Rule: Not reported
Total Organic Hydrocarbon Gases Tons/Yr: 0.0644229
Reactive Organic Gases Tons/Yr: 0.05
Carbon Monoxide Emissions Tons/Yr: 0.000175
NOX - Oxides of Nitrogen Tons/Yr: 0.00065
SOX - Oxides of Sulphur Tons/Yr: 0.00000415
Particulate Matter Tons/Yr: 0.0000375
Part. Matter 10 Micrometers & Smlr Tons/Yr: 0

Year: 2005
County Code: 30
Air Basin: SC
Facility ID: 6624
Air District Name: SC
SIC Code: 2851
Air District Name: SOUTH COAST AQMD
Community Health Air Pollution Info System: Not reported
Consolidated Emission Reporting Rule: Not reported

Map ID
Direction
Distance
Elevation

MAP FINDINGS

Site

Database(s)

EDR ID Number
EPA ID Number

JASCO CHEMICAL (Continued)

S101589681

Total Organic Hydrocarbon Gases Tons/Yr: .078435
Reactive Organic Gases Tons/Yr: .066435257
Carbon Monoxide Emissions Tons/Yr: .000175
NOX - Oxides of Nitrogen Tons/Yr: .00065
SOX - Oxides of Sulphur Tons/Yr: .000003
Particulate Matter Tons/Yr: .000035
Part. Matter 10 Micrometers & Smlr Tons/Yr: .00003325

Year: 2006
County Code: 30
Air Basin: SC
Facility ID: 6624
Air District Name: SC
SIC Code: 2851
Air District Name: SOUTH COAST AQMD
Community Health Air Pollution Info System: Not reported
Consolidated Emission Reporting Rule: Not reported
Total Organic Hydrocarbon Gases Tons/Yr: .1110163543720133175
Reactive Organic Gases Tons/Yr: .086
Carbon Monoxide Emissions Tons/Yr: .126
NOX - Oxides of Nitrogen Tons/Yr: .15
SOX - Oxides of Sulphur Tons/Yr: .001
Particulate Matter Tons/Yr: .011
Part. Matter 10 Micrometers & Smlr Tons/Yr: .011

Year: 2007
County Code: 30
Air Basin: SC
Facility ID: 6624
Air District Name: SC
SIC Code: 2851
Air District Name: SOUTH COAST AQMD
Community Health Air Pollution Info System: Not reported
Consolidated Emission Reporting Rule: Not reported
Total Organic Hydrocarbon Gases Tons/Yr: .1110163543720133175
Reactive Organic Gases Tons/Yr: .086
Carbon Monoxide Emissions Tons/Yr: .126
NOX - Oxides of Nitrogen Tons/Yr: .15
SOX - Oxides of Sulphur Tons/Yr: .001
Particulate Matter Tons/Yr: .011
Part. Matter 10 Micrometers & Smlr Tons/Yr: .011

W116
NE
1/4-1/2
0.374 mi.
1974 ft.

JASCO CHEMICAL CORP.
1008 FULLER ST
SANTA ANA, CA 92701
Site 4 of 4 in cluster W

HIST UST 1000175603
N/A

Relative:
Higher

HIST UST:
Region: STATE
Facility ID: 00000008416
Facility Type: Other
Other Type: MANUFACTURER
Total Tanks: 0009
Contact Name: SKIP BRABENDER
Telephone: 7145476951
Owner Name: JASCO CHEMICAL CORP.
Owner Address: P.O. BOX J

Actual:
145 ft.

Map ID
Direction
Distance
Elevation

MAP FINDINGS

Site

Database(s)

EDR ID Number
EPA ID Number

JASCO CHEMICAL CORP. (Continued)

1000175603

Owner City,St,Zip: MOUNTAIN VIEW, CA 94042

Tank Num: 001
Container Num: TEN
Year Installed: 1980
Tank Capacity: 00010000
Tank Used for: PRODUCT
Type of Fuel: Not reported
Tank Construction: Not reported
Leak Detection: None

Tank Num: 002
Container Num: ELEVEN
Year Installed: 1980
Tank Capacity: 00012000
Tank Used for: PRODUCT
Type of Fuel: Not reported
Tank Construction: Not reported
Leak Detection: None

Tank Num: 003
Container Num: TWELVE
Year Installed: 1980
Tank Capacity: 00006000
Tank Used for: PRODUCT
Type of Fuel: Not reported
Tank Construction: Not reported
Leak Detection: None

Tank Num: 004
Container Num: THIRTEEN
Year Installed: 1980
Tank Capacity: 00005000
Tank Used for: PRODUCT
Type of Fuel: Not reported
Tank Construction: Not reported
Leak Detection: None

Tank Num: 005
Container Num: FOURTEEN
Year Installed: 1980
Tank Capacity: 00010000
Tank Used for: PRODUCT
Type of Fuel: Not reported
Tank Construction: Not reported
Leak Detection: None

Tank Num: 006
Container Num: FIFTEEN
Year Installed: 1980
Tank Capacity: 00005000
Tank Used for: PRODUCT
Type of Fuel: Not reported
Tank Construction: Not reported
Leak Detection: None

Tank Num: 007

Map ID
Direction
Distance
Elevation

MAP FINDINGS

Site

Database(s)

EDR ID Number
EPA ID Number

JASCO CHEMICAL CORP. (Continued)

1000175603

Container Num: SIXTEEN
Year Installed: 1980
Tank Capacity: 00008000
Tank Used for: PRODUCT
Type of Fuel: Not reported
Tank Construction: Not reported
Leak Detection: None

Tank Num: 008
Container Num: SEVENTEEN
Year Installed: 1980
Tank Capacity: 00005000
Tank Used for: PRODUCT
Type of Fuel: Not reported
Tank Construction: Not reported
Leak Detection: None

Tank Num: 009
Container Num: EIGHTEEN
Year Installed: Not reported
Tank Capacity: 00001000
Tank Used for: PRODUCT
Type of Fuel: REGULAR
Tank Construction: Not reported
Leak Detection: None

AC117
North
1/4-1/2
0.381 mi.
2009 ft.

NICKEY PETROLEUM
1300 SANTIAGO
SANTA ANA, CA 92701

HIST CORTESE **S110060749**
N/A

Site 1 of 4 in cluster AC

Relative:
Higher

CORTESE:
Region: CORTESE
Facility County Code: 30
Reg By: LTNKA
Reg Id: 083002644T

Actual:
144 ft.

118
West
1/4-1/2
0.381 mi.
2012 ft.

CITY OF SANTA ANA/ YMCA
205 CIVIC CENTER DRIVE
SANTA ANA, CA 92702

HIST CORTESE **S102800177**
HAZNET **N/A**

Relative:
Lower

CORTESE:
Region: CORTESE
Facility County Code: 30
Reg By: LTNKA
Reg Id: 083001128T

Actual:
127 ft.

HAZNET:
Gepaid: CAC000966336
Contact: CITY OF SANTA ANA
Telephone: 0000000000
Facility Addr2: Not reported
Mailing Name: Not reported

Map ID
Direction
Distance
Elevation

MAP FINDINGS

Site

Database(s)

EDR ID Number
EPA ID Number

CITY OF SANTA ANA/ YMCA (Continued)

S102800177

Mailing Address: 20 CIVIC CENTER DRIVE
Mailing City,St,Zip: SANTA ANA, CA 927020000
Gen County: Orange
TSD EPA ID: CAL000027741
TSD County: 5
Waste Category: Asbestos-containing waste
Disposal Method: Disposal, Land Fill
Tons: 29.4980
Facility County: Orange

AA119
East
1/4-1/2
0.389 mi.
2052 ft.

G.W. MAINTENANCE
1102 E 6TH ST
SANTA ANA, CA 92700
Site 4 of 4 in cluster AA

HIST CORTESE
CA FID UST
SWEEPS UST

S101589684
N/A

Relative:
Higher

CORTESE:
Region: CORTESE
Facility County Code: 30
Reg By: LTNKA
Reg Id: 083003519T

Actual:
136 ft.

Region: CORTESE
Facility County Code: 30
Reg By: LTNKA
Reg Id: 083002232T

CA FID UST:
Facility ID: 30017892
Regulated By: UTNKA
Regulated ID: 00065056
Cortese Code: Not reported
SIC Code: Not reported
Facility Phone: 7145428726
Mail To: Not reported
Mailing Address: 1101 E 6TH ST
Mailing Address 2: Not reported
Mailing City,St,Zip: SANTA ANA 92701
Contact: Not reported
Contact Phone: Not reported
DUNs Number: Not reported
NPDES Number: Not reported
EPA ID: Not reported
Comments: Not reported
Status: Active

SWEEPS UST:
Status: A
Comp Number: 317
Number: 9
Board Of Equalization: Not reported
Ref Date: 07-21-93
Act Date: 11-10-93
Created Date: 07-21-93
Tank Status: A
Owner Tank Id: 1
Swrcb Tank Id: 30-020-000317-000001

Map ID
 Direction
 Distance
 Elevation

MAP FINDINGS

Site

Database(s)

EDR ID Number
 EPA ID Number

G.W. MAINTENANCE (Continued)

S101589684

Actv Date: 11-10-93
 Capacity: 6000
 Tank Use: M.V. FUEL
 Stg: P
 Content: REG UNLEADED
 Number Of Tanks: 2

Status: A
 Comp Number: 317
 Number: 9
 Board Of Equalization: Not reported
 Ref Date: 07-21-93
 Act Date: 11-10-93
 Created Date: 07-21-93
 Tank Status: A
 Owner Tank Id: 2
 Swrcb Tank Id: 30-020-000317-000002
 Actv Date: 11-10-93
 Capacity: 6000
 Tank Use: M.V. FUEL
 Stg: P
 Content: REG UNLEADED
 Number Of Tanks: Not reported

**AC120
 North
 1/4-1/2
 0.393 mi.
 2076 ft.**

**TRI COUNTY DISPOSAL
 1335 SANTIAGO
 SANTA ANA, CA
 Site 2 of 4 in cluster AC**

**WMUDS/SWAT S101613973
 N/A**

**Relative:
 Higher**

WMUDS/SWAT:
 Edit Date: Not reported
 Complexity: Not reported
 Primary Waste: Not reported
 Primary Waste Type: Not reported
 Secondary Waste: Not reported
 Secondary Waste Type: Not reported
 Base Meridian: Not reported
 NPID: Not reported
 Tonnage: 0
 Regional Board ID: Not reported
 Municipal Solid Waste: False
 Superorder: False
 Open To Public: False
 Waste List: False
 Agency Type: Not reported
 Agency Name: Not reported
 Agency Department: Not reported
 Agency Address: Not reported
 Agency City,St,Zip: Not reported
 Agency Contact: Not reported
 Agency Telephone: Not reported
 Land Owner Name: Not reported
 Land Owner Address: Not reported
 Land Owner City,St,Zip: CA
 Land Owner Contact: Not reported
 Land Owner Phone: Not reported
 Region: 8

**Actual:
 145 ft.**

Map ID
 Direction
 Distance
 Elevation

MAP FINDINGS

Site

Database(s)

EDR ID Number
 EPA ID Number

TRI COUNTY DISPOSAL (Continued)

S101613973

Facility Type: Not reported
 Facility Description: Not reported
 Facility Telephone: Not reported
 SWAT Facility Name: Not reported
 Primary SIC: Not reported
 Secondary SIC: Not reported
 Comments: Not reported
 Last Facility Editors: Not reported
 Waste Discharge System: False
 Solid Waste Assessment Test Program: True
 Toxic Pits Cleanup Act Program: False
 Resource Conservation Recovery Act: False
 Department of Defence: False
 Solid Waste Assessment Test Program: Not reported
 Threat to Water Quality: Not reported
 Sub Chapter 15: False
 Regional Board Project Officer: MA
 Number of WMUDS at Facility: 1
 Section Range: Not reported
 RCRA Facility: Not reported
 Waste Discharge Requirements: Not reported
 Self-Monitoring Rept. Frequency: Not reported
 Waste Discharge System ID: 8 300034NUR
 Solid Waste Information ID: Not reported

AC121
North
1/4-1/2
0.401 mi.
2119 ft.

NICKEY'S PETROLEUM
1335 N SANTIAGO ST
SANTA ANA, CA 92701
Site 3 of 4 in cluster AC

LUST S109284582
N/A

Relative:
Higher

LUST:

Region: STATE
 Global Id: T0605902338
 Latitude: 33.756554039
 Longitude: -117.859639
 Case Type: LUST Cleanup Site
 Status: Open - Site Assessment
 Status Date: 2000-01-26 00:00:00
 Lead Agency: SANTA ANA RWQCB (REGION 8)
 Case Worker: Not reported
 Local Agency: SANTA ANA, CITY OF
 RB Case Number: 083003603T
 LOC Case Number: Not reported
 File Location: Local Agency
 Potential Media Affect: Aquifer used for drinking water supply
 Potential Contaminants of Concern: Gasoline, Diesel
 Site History: Not reported

Actual:
145 ft.

MAP FINDINGS

Map ID
 Direction
 Distance
 Elevation

Site

Database(s)

EDR ID Number
 EPA ID Number

AC122 **NICKEY'S PETROLEUM**
North **1335 SANTIAGO ST**
1/4-1/2 **SANTA ANA, CA 92701**
0.401 mi.
2119 ft. **Site 4 of 4 in cluster AC**

HIST CORTESE **S101619744**
 LUST **N/A**
 CA FID UST

Relative: **CORTESE:**
Higher Region: **CORTESE**
 Facility County Code: **30**
Actual: Reg By: **LTNKA**
145 ft. Reg Id: **083003603T**

LUST REG 8:
 Region: 8
 County: Orange
 Regional Board: Santa Ana Region
 Facility Status: Leak being confirmed
 Case Number: 083003603T
 Local Case Num: Not reported
 Case Type: Soil only
 Substance: Gasoline
 Qty Leaked: Not reported
 Abate Method: Not reported
 Cross Street: WASHINGTON
 Enf Type: Not reported
 Funding: Not reported
 How Discovered: Tank Closure
 How Stopped: Close Tank
 Leak Cause: Overfill
 Leak Source: UNK
 Global ID: T0605902338
 How Stopped Date: 12/18/1999
 Enter Date: 1/26/2000
 Review Date: 12/18/1999
 Prelim Assess: Not reported
 Discover Date: 12/18/1999
 Enforcement Date: Not reported
 Close Date: Not reported
 Workplan: Not reported
 Pollution Char: Not reported
 Remed Plan: Not reported
 Remed Action: Not reported
 Monitoring: Not reported
 Enter Date: 1/26/2000
 GW Qualifies: Not reported
 Soil Qualifies: Not reported
 Operator: Not reported
 Facility Contact: Not reported
 Interim: Not reported
 Oversight Program: LUST
 Latitude: 33.75655404
 Longitude: -117.859639
 MTBE Date: Not reported
 Max MTBE GW: Not reported
 MTBE Concentration: 0
 Max MTBE Soil: Not reported
 MTBE Fuel: 1
 MTBE Tested: Site NOT Tested for MTBE.Includes Unknown and Not Analyzed.
 MTBE Class: *

Map ID
Direction
Distance
Elevation

MAP FINDINGS

Site

Database(s)

EDR ID Number
EPA ID Number

NICKEY'S PETROLEUM (Continued)

S101619744

Staff: RS
Staff Initials: JB
Lead Agency: Local Agency
Local Agency: Santa Ana, Orange County
Hydr Basin #: COASTAL PLAIN OF ORA
Beneficial: Not reported
Priority: Not reported
Cleanup Fund Id: Not reported
Work Suspended: No
Summary: Not reported

CA FID UST:

Facility ID: 30003493
Regulated By: UTNKA
Regulated ID: 00008816
Cortese Code: Not reported
SIC Code: Not reported
Facility Phone: 7145474123
Mail To: Not reported
Mailing Address: 1335 SANTIAGO ST
Mailing Address 2: Not reported
Mailing City,St,Zip: SANTA ANA 92701
Contact: Not reported
Contact Phone: Not reported
DUNs Number: Not reported
NPDES Number: Not reported
EPA ID: Not reported
Comments: Not reported
Status: Active

AD123
SE
1/4-1/2
0.446 mi.
2354 ft.

**SO CAL GAS/SANTA ANA I (M
NE CORNER OF MINNIE ST /
SANTA ANA, CA 92709**
Site 1 of 4 in cluster AD

**HIST CORTESE S101661340
N/A**

Relative:
Lower
Actual:
126 ft.

CORTESE:
Region: CORTESE
Facility County Code: 30
Reg By: CALSI
Reg Id: 30490108

AE124
NNE
1/4-1/2
0.447 mi.
2362 ft.

**JOHNSON ENTERPRISES
1321 LOGAN ST
SANTA ANA, CA 92705**
Site 1 of 2 in cluster AE

**HIST CORTESE S102431978
LUST N/A**

Relative:
Higher
Actual:
147 ft.

CORTESE:
Region: CORTESE
Facility County Code: 30
Reg By: LTNKA
Reg Id: 083000756T

LUST REG 8:

Map ID
Direction
Distance
Elevation

MAP FINDINGS

Site

Database(s)

EDR ID Number
EPA ID Number

JOHNSON ENTERPRISES (Continued)

S102431978

Region: 8
County: Orange
Regional Board: Santa Ana Region
Facility Status: Case Closed
Case Number: 083000756T
Local Case Num: Not reported
Case Type: Soil only
Substance: Mineral Spirits
Qty Leaked: Not reported
Abate Method: Not reported
Cross Street: SANTA ANA
Enf Type: Not reported
Funding: Not reported
How Discovered: Tank Closure
How Stopped: Not reported
Leak Cause: UNK
Leak Source: UNK
Global ID: T0605900598
How Stopped Date: 12/21/1987
Enter Date: 2/29/1988
Review Date: Not reported
Prelim Assess: Not reported
Discover Date: 12/21/1987
Enforcement Date: Not reported
Close Date: 9/27/1991
Workplan: Not reported
Pollution Char: 2/29/1988
Remed Plan: Not reported
Remed Action: Not reported
Monitoring: Not reported
Enter Date: 2/29/1988
GW Qualifies: Not reported
Soil Qualifies: Not reported
Operator: Not reported
Facility Contact: Not reported
Interim: Not reported
Oversite Program: LUST
Latitude: 33.7560783
Longitude: -117.8571652
MTBE Date: Not reported
Max MTBE GW: Not reported
MTBE Concentration: 0
Max MTBE Soil: Not reported
MTBE Fuel: 0
MTBE Tested: Not Required to be Tested.
MTBE Class: *
Staff: PAH
Staff Initials: JB
Lead Agency: Local Agency
Local Agency: Santa Ana, Orange County
Hydr Basin #: COASTAL PLAIN OF ORA
Beneficial: Not reported
Priority: Not reported
Cleanup Fund Id: Not reported
Work Suspended: Not reported
Summary: Not reported

MAP FINDINGS

Map ID			EDR ID Number
Direction			EPA ID Number
Distance			
Elevation	Site	Database(s)	

AE125 NNE 1/4-1/2 0.451 mi. 2381 ft.	JOHNSON ENTERPRISES 1321 N LOGAN ST SANTA ANA, CA 92705 Site 2 of 2 in cluster AE	LUST	S109284226 N/A
---	--	-------------	---------------------------------

Relative: Higher	LUST:	
Actual: 147 ft.	Region:	STATE
	Global Id:	T0605900598
	Latitude:	33.7547219
	Longitude:	-117.8570695
	Case Type:	LUST Cleanup Site
	Status:	Completed - Case Closed
	Status Date:	1991-09-27 00:00:00
	Lead Agency:	SANTA ANA, CITY OF
	Case Worker:	Not reported
	Local Agency:	SANTA ANA, CITY OF
	RB Case Number:	083000756T
	LOC Case Number:	Not reported
	File Location:	Not reported
	Potential Media Affect:	Soil
	Potential Contaminants of Concern:	Stoddard solvent / Mineral Sprits / Distillates
	Site History:	Not reported

AF126 SW 1/4-1/2 0.459 mi. 2425 ft.	NUNEZ AUTO REPAIR 219 E 1ST ST SANTA ANA, CA 92701 Site 1 of 2 in cluster AF	LUST	S109284896 N/A
--	---	-------------	---------------------------------

Relative: Lower	LUST:	
Actual: 117 ft.	Region:	STATE
	Global Id:	T0605999167
	Latitude:	33.745637
	Longitude:	-117.866183
	Case Type:	LUST Cleanup Site
	Status:	Open - Remediation
	Status Date:	2008-05-07 00:00:00
	Lead Agency:	SANTA ANA RWQCB (REGION 8)
	Case Worker:	Not reported
	Local Agency:	SANTA ANA, CITY OF
	RB Case Number:	083003774T
	LOC Case Number:	Not reported
	File Location:	Regional Board
	Potential Media Affect:	Aquifer used for drinking water supply
	Potential Contaminants of Concern:	Gasoline
	Site History:	Not reported

AF127 SW 1/4-1/2 0.472 mi. 2491 ft.	NUNEZ AUTO REPAIR 219 1ST ST SANTA ANA, CA 92701 Site 2 of 2 in cluster AF	LUST	S104791916 N/A
--	---	-------------	---------------------------------

Relative: Lower	LUST REG 8:	
Actual: 116 ft.	Region:	8
	County:	Orange
	Regional Board:	Santa Ana Region

Map ID
Direction
Distance
Elevation

MAP FINDINGS

Site

Database(s)

EDR ID Number
EPA ID Number

NUNEZ AUTO REPAIR (Continued)

S104791916

Facility Status: Remedial action (cleanup) Underway
Case Number: 083003774T
Local Case Num: Not reported
Case Type: Aquifer affected
Substance: Gasoline
Qty Leaked: Not reported
Abate Method: Not reported
Cross Street: Not reported
Enf Type: SEL
Funding: Not reported
How Discovered: Not reported
How Stopped: Not reported
Leak Cause: Not reported
Leak Source: Not reported
Global ID: T0605999167
How Stopped Date: Not reported
Enter Date: 8/28/2000
Review Date: 8/1/2000
Prelim Assess: 2/28/2002
Discover Date: Not reported
Enforcement Date: Not reported
Close Date: Not reported
Workplan: 11/1/2002
Pollution Char: 1/27/2004
Remed Plan: 1/3/2005
Remed Action: 1/6/2005
Monitoring: Not reported
Enter Date: 8/28/2000
GW Qualifies: =
Soil Qualifies: =
Operator: Not reported
Facility Contact: Not reported
Interim: Not reported
Oversite Program: LUST
Latitude: 33.745637
Longitude: -117.866183
MTBE Date: 12/30/2003
Max MTBE GW: 43.5
MTBE Concentration: 11
Max MTBE Soil: 160000
MTBE Fuel: 1
MTBE Tested: MTBE Detected. Site tested for MTBE & MTBE detected
MTBE Class: *
Staff: NOM
Staff Initials: JB
Lead Agency: Regional Board
Local Agency: Santa Ana, Orange County
Hydr Basin #: COASTAL PLAIN OF ORA
Beneficial: Not reported
Priority: Not reported
Cleanup Fund Id: Not reported
Work Suspended: Not reported
Summary: Not reported

Map ID
Direction
Distance
Elevation

MAP FINDINGS

Site

Database(s)

EDR ID Number
EPA ID Number

128
SSW
1/4-1/2
0.472 mi.
2492 ft.

GRANT ELEMENTARY SCHOOL
333 EAST WALNUT STREET
SANTA ANA, CA 92701

SCH S105628712
ENVIROSTOR N/A

Relative:
Lower

SCH:

Actual:
116 ft.

Facility ID: 30820005
Site Type: School Investigation
Site Type Detail: School
Site Mgmt. Req.: NONE SPECIFIED
Acres: 3
National Priorities List: NO
Cleanup Oversight Agencies: SMBRP
Lead Agency: SMBRP
Lead Agency Description: DTSC - Site Mitigation And Brownfield Reuse Program
Project Manager: TAWFIQ DEEK
Supervisor: Shahir Haddad
Division Branch: Cypress
Site Code: 404318
Assembly: 69
Senate: 34
Special Program Status: Not reported
Status: Inactive - Needs Evaluation
Status Date: 2005-09-27 00:00:00
Restricted Use: NO
Funding: School District
Latitude: 33.743323891627
Longitude: -117.84678003091
APN: NONE SPECIFIED
Past Use: * EDUCATIONAL SERVICES
Potential COC: , 30018, 30024
Confirmed COC: NONE SPECIFIED
Potential Description: NONE SPECIFIED
Alias Name: 404318
Alias Type: Project Code (Site Code)
Alias Name: GRANT ELEMENTARY SCHOOL
Alias Type: Alternate Name
Alias Name: SANTA ANA USD-PROPOSED GRANT ELEMENTARY
Alias Type: Alternate Name
Alias Name: 30820005
Alias Type: Envirostor ID Number
Alias Name: SANTA ANA UNIFIED SCHOOL DISTRICT
Alias Type: Alternate Name

Completed Info:

Completed Area Name: PROJECT WIDE
Completed Sub Area Name: Not reported
Completed Document Type: Phase 1
Completed Date: 2002-03-15 00:00:00
Comments: Not reported

Completed Area Name: PROJECT WIDE
Completed Sub Area Name: Not reported
Completed Document Type: * Workplan
Completed Date: 2002-06-26 00:00:00
Comments: Not reported

Completed Area Name: PROJECT WIDE

Map ID
Direction
Distance
Elevation

MAP FINDINGS

Site

Database(s)

EDR ID Number
EPA ID Number

GRANT ELEMENTARY SCHOOL (Continued)

S105628712

Completed Sub Area Name: Not reported
Completed Document Type: Cost Recovery Closeout Memo
Completed Date: 2003-01-29 00:00:00
Comments: Not reported

Completed Area Name: PROJECT WIDE
Completed Sub Area Name: Not reported
Completed Document Type: Environmental Oversight Agreement
Completed Date: 2002-07-23 00:00:00
Comments: Not reported

Future Area Name: Not reported
Future Sub Area Name: Not reported
Future Document Type: Not reported
Future Due Date: Not reported
Schedule Area Name: Not reported
Schedule Sub Area Name: Not reported
Schedule Document Type: Not reported
Schedule Due Date: Not reported
Schedule Revised Date: Not reported

ENVIROSTOR:

Site Type: School Investigation
Site Type Detailed: School
Acres: 3
NPL: NO
Regulatory Agencies: SMBRP
Lead Agency: SMBRP
Program Manager: TAWFIQ DEEK
Supervisor: Shahir Haddad
Division Branch: Cypress
Facility ID: 30820005
Site Code: 404318
Assembly: 69
Senate: 34
Special Program: Not reported
Status: Inactive - Needs Evaluation
Status Date: 2005-09-27 00:00:00
Restricted Use: NO
Site Mgmt. Req.: NONE SPECIFIED
Funding: School District
Latitude: 33.743323891627
Longitude: -117.84678003091
APN: NONE SPECIFIED
Past Use: * EDUCATIONAL SERVICES
Potential COC: , 30018, 30024
Confirmed COC: NONE SPECIFIED
Potential Description: NONE SPECIFIED
Alias Name: 404318
Alias Type: Project Code (Site Code)
Alias Name: GRANT ELEMENTARY SCHOOL
Alias Type: Alternate Name
Alias Name: SANTA ANA USD-PROPOSED GRANT ELEMENTARY
Alias Type: Alternate Name
Alias Name: 30820005
Alias Type: Envirostor ID Number
Alias Name: SANTA ANA UNIFIED SCHOOL DISTRICT

Map ID
Direction
Distance
Elevation

MAP FINDINGS

Site

Database(s)

EDR ID Number
EPA ID Number

GRANT ELEMENTARY SCHOOL (Continued)

S105628712

Alias Type: Alternate Name
Completed Info:
Completed Area Name: PROJECT WIDE
Completed Sub Area Name: Not reported
Completed Document Type: Phase 1
Completed Date: 2002-03-15 00:00:00
Comments: Not reported

Completed Area Name: PROJECT WIDE
Completed Sub Area Name: Not reported
Completed Document Type: * Workplan
Completed Date: 2002-06-26 00:00:00
Comments: Not reported

Completed Area Name: PROJECT WIDE
Completed Sub Area Name: Not reported
Completed Document Type: Cost Recovery Closeout Memo
Completed Date: 2003-01-29 00:00:00
Comments: Not reported

Completed Area Name: PROJECT WIDE
Completed Sub Area Name: Not reported
Completed Document Type: Environmental Oversight Agreement
Completed Date: 2002-07-23 00:00:00
Comments: Not reported

Future Area Name: Not reported
Future Sub Area Name: Not reported
Future Document Type: Not reported
Future Due Date: Not reported
Schedule Area Name: Not reported
Schedule Sub Area Name: Not reported
Schedule Document Type: Not reported
Schedule Due Date: Not reported
Schedule Revised Date: Not reported

**AG129
NNW
1/4-1/2
0.473 mi.
2496 ft.**

**SAUSD/ADMINISTRATION
1405 FRENCH ST
SANTA ANA, CA 92701
Site 1 of 2 in cluster AG**

**HIST CORTESE S100944343
HAZNET N/A**

**Relative:
Higher**

CORTESE:
Region: CORTESE
Facility County Code: 30
Reg By: LTNKA
Reg Id: 083000855T

**Actual:
142 ft.**

HAZNET:
Gepaid: CAL000014324
Contact: SANTA ANA SCHOOL DIST DR CASTR
Telephone: 7145585812
Facility Addr2: Not reported
Mailing Name: Not reported
Mailing Address: 1601 E CHESTNUT AVE
Mailing City,St,Zip: SANTA ANA, CA 927010000
Gen County: Orange

Map ID
Direction
Distance
Elevation

MAP FINDINGS

Site

Database(s)

EDR ID Number
EPA ID Number

SAUSD/ADMINISTRATION (Continued)

S100944343

TSD EPA ID: CAD097030993
TSD County: Los Angeles
Waste Category: Liquids with pH <UN-> 2
Disposal Method: Treatment, Tank
Tons: .2876
Facility County: Orange

Gepaid: CAL000014324
Contact: SANTA ANA SCHOOL DIST DR CASTR
Telephone: 7145585812
Facility Addr2: Not reported
Mailing Name: Not reported
Mailing Address: 1601 E CHESTNUT AVE
Mailing City,St,Zip: SANTA ANA, CA 927010000
Gen County: Orange
TSD EPA ID: CAD982524613
TSD County: Orange
Waste Category: Photochemicals/photoprocessing waste
Disposal Method: Recycler
Tons: .9174
Facility County: Orange

Gepaid: CAL000014324
Contact: SANTA ANA SCHOOL DIST DR CASTR
Telephone: 7145585812
Facility Addr2: Not reported
Mailing Name: Not reported
Mailing Address: 1601 E CHESTNUT AVE
Mailing City,St,Zip: SANTA ANA, CA 927010000
Gen County: Orange
TSD EPA ID: Not reported
TSD County: 0
Waste Category: Asbestos-containing waste
Disposal Method: Not reported
Tons: 7.5852
Facility County: Orange

Gepaid: CAL000014324
Contact: SANTA ANA SCHOOL DIST DR CASTR
Telephone: 7145585812
Facility Addr2: Not reported
Mailing Name: Not reported
Mailing Address: 1601 E CHESTNUT AVE
Mailing City,St,Zip: SANTA ANA, CA 927010000
Gen County: Orange
TSD EPA ID: CAD008252405
TSD County: Los Angeles
Waste Category: Paint sludge
Disposal Method: Recycler
Tons: .2293
Facility County: Orange

Gepaid: CAL000014324
Contact: SANTA ANA SCHOOL DIST DR CASTR
Telephone: 7145585812
Facility Addr2: Not reported
Mailing Name: Not reported

Map ID
Direction
Distance
Elevation

MAP FINDINGS

Site

Database(s)

EDR ID Number
EPA ID Number

SAUSD/ADMINISTRATION (Continued)

S100944343

Mailing Address: 1601 E CHESTNUT AVE
Mailing City,St,Zip: SANTA ANA, CA 927010000
Gen County: Orange
TSD EPA ID: CAD009007626
TSD County: Los Angeles
Waste Category: Asbestos-containing waste
Disposal Method: Disposal, Land Fill
Tons: 16.0132
Facility County: Orange

[Click this hyperlink](#) while viewing on your computer to access
21 additional CA_HAZNET: record(s) in the EDR Site Report.

AG130
NNW
1/4-1/2
0.473 mi.
2496 ft.

SANTA ANA UNIFIED SCHOOL DIST.
1405 FRENCH ST
SANTA ANA, CA 92701
Site 2 of 2 in cluster AG

LUST 1000591050
N/A

Relative:
Higher

LUST:

Region: STATE
Global Id: T0605900676
Latitude: 33.7567012
Longitude: -117.8638484
Case Type: LUST Cleanup Site
Status: Completed - Case Closed
Status Date: 1991-09-27 00:00:00
Lead Agency: SANTA ANA RWQCB (REGION 8)
Case Worker: Not reported
Local Agency: SANTA ANA, CITY OF
RB Case Number: 083000855T
LOC Case Number: Not reported
File Location: Regional Board
Potential Media Affect: Soil
Potential Contaminants of Concern: Diesel
Site History: Not reported

Actual:
142 ft.

LUST REG 8:

Region: 8
County: Orange
Regional Board: Santa Ana Region
Facility Status: Case Closed
Case Number: 083000855T
Local Case Num: Not reported
Case Type: Soil only
Substance: Diesel
Qty Leaked: Not reported
Abate Method: Not reported
Cross Street: 15TH
Enf Type: CLOS
Funding: Not reported
How Discovered: OM
How Stopped: Not reported
Leak Cause: Corrosion
Leak Source: Tank
Global ID: T0605900676
How Stopped Date: Not reported

Map ID
Direction
Distance
Elevation

MAP FINDINGS

Site

Database(s)

EDR ID Number
EPA ID Number

SANTA ANA UNIFIED SCHOOL DIST. (Continued)

1000591050

Enter Date: 5/10/1988
Review Date: Not reported
Prelim Assess: Not reported
Discover Date: 1/20/1988
Enforcement Date: Not reported
Close Date: 9/27/1991
Workplan: Not reported
Pollution Char: 5/10/1988
Remed Plan: Not reported
Remed Action: Not reported
Monitoring: Not reported
Enter Date: 5/10/1988
GW Qualifies: Not reported
Soil Qualifies: Not reported
Operator: Not reported
Facility Contact: Not reported
Interim: Not reported
Oversite Program: LUST
Latitude: 33.7567012
Longitude: -117.8638484
MTBE Date: Not reported
Max MTBE GW: Not reported
MTBE Concentration: 0
Max MTBE Soil: Not reported
MTBE Fuel: 0
MTBE Tested: Not Required to be Tested.
MTBE Class: *
Staff: PAH
Staff Initials: JB
Lead Agency: Regional Board
Local Agency: Santa Ana, Orange County
Hydr Basin #: COASTAL PLAIN OF ORA
Beneficial: Not reported
Priority: Not reported
Cleanup Fund Id: Not reported
Work Suspended: Not reported
Summary: 9/20/90: WAITING FOR INFORMATION FROM SAFD.

AD131
SE
1/4-1/2
0.490 mi.
2586 ft.

**SO CAL GAS/SANTA ANA I (MINNIE ST) MGP
NE CORNER OF MINNIE ST & E. WALNUT ST.
SANTA ANA, CA 92709**

Site 2 of 4 in cluster AD

**Manufactured Gas Plants 1012008278
N/A**

Relative:
Lower

Actual:
126 ft.

MAP FINDINGS

Map ID			EDR ID Number
Direction			EPA ID Number
Distance			
Elevation	Site	Database(s)	

AD132 SE 1/4-1/2 0.490 mi. 2586 ft.	SO CAL GAS/SANTA ANA I (MINNIE ST) MGP NE CORNER OF MINNIE ST & E. WALNUT ST. SANTA ANA, CA 92709 Site 3 of 4 in cluster AD	Manufactured Gas Plants	1012128843 N/A
---	---	--------------------------------	--------------------------

Relative:
Lower

Actual: 126 ft. AD133 SE 1/4-1/2 0.492 mi. 2597 ft.	SO CAL GAS/SANTA ANA (MINNIE ST) MGP NEC OF MINNIE AND E WALNUT STREETS SANTA ANA, CA 92709 Site 4 of 4 in cluster AD	Manufactured Gas Plants	1008407772 N/A
--	---	--------------------------------	--------------------------

Relative: Lower

Manufactured Gas Plants:

The site is on 1.50 acres located in the City of Santa Ana. It is currently occupied by a plastic related business. The majority of the site is paved and no evidence of any MGP related odors or visible residues remain. The Santa Ana I site was inspected by DTSC staff on March 22, 1994. The site is currently occupied by a lumber company. The PEA Report dated December 1, 1993 (analytical) shows high levels of polyaromatic hydrocarbons and poly-nuclear aromatics, lead, and total petroleum hydrocarbons. The PEA recommended no emergency removal be conducted because of limited exposure to the substances at the site. Additional investigation, however is recommended for the Site around the former concrete oil tank area. DTSC recommends that a low permeability fill be added to the planter boxes that have high levels of lead. The RWQCB may be concerned with the elevated levels of total petroleum hydrocarbons.

AH134 East 1/2-1 0.511 mi. 2697 ft.	ORANGE COUNTY REGISTER 625 N GRAND AVE SANTA ANA, CA 92707 Site 1 of 2 in cluster AH	LUST	S109284802 N/A
---	--	-------------	--------------------------

Relative: Higher

LUST:

Region:	STATE
Global Id:	T0605902123
Latitude:	33.750974857
Longitude:	-117.8511309
Case Type:	LUST Cleanup Site
Status:	Open - Verification Monitoring
Status Date:	2005-01-20 00:00:00
Lead Agency:	SANTA ANA RWQCB (REGION 8)
Case Worker:	Not reported
Local Agency:	SANTA ANA, CITY OF
RB Case Number:	083003109T
LOC Case Number:	Not reported
File Location:	Not reported
Potential Media Affect:	Aquifer used for drinking water supply
Potential Contaminants of Concern:	Gasoline
Site History:	Not reported

Map ID
Direction
Distance
Elevation

MAP FINDINGS

Site

Database(s)

EDR ID Number
EPA ID Number

AH135 **ORANGE COUNTY REGISTER**
East **625 GRAND AVE**
1/2-1 **SANTA ANA, CA 92707**
0.511 mi.
2697 ft. **Site 2 of 2 in cluster AH**

HIST CORTESE **S104753823**
LUST **N/A**

Relative: **CORTESE:**
Higher Region: **CORTESE**
 Facility County Code: **30**
Actual: Reg By: **LTNKA**
141 ft. Reg Id: **083003109T**

LUST REG 8:
Region: 8
County: Orange
Regional Board: Santa Ana Region
Facility Status: Post remedial action monitoring
Case Number: 083003109T
Local Case Num: Not reported
Case Type: Aquifer affected
Substance: Gasoline
Qty Leaked: Not reported
Abate Method: Excavate and Dispose - remove contaminated soil and dispose in approved site

Cross Street: FRUIT
Enf Type: VER
Funding: Not reported
How Discovered: Not reported
How Stopped: Not reported
Leak Cause: Not reported
Leak Source: Not reported
Global ID: T0605902123
How Stopped Date: Not reported
Enter Date: 2/10/1998
Review Date: 12/10/1997
Prelim Assess: 6/29/1998
Discover Date: 12/10/1997
Enforcement Date: 7/13/2001
Close Date: Not reported
Workplan: Not reported
Pollution Char: 1/20/2005
Remed Plan: Not reported
Remed Action: Not reported
Monitoring: 1/20/2005
Enter Date: 2/10/1998
GW Qualifies: =
Soil Qualifies: Not reported
Operator: Not reported
Facility Contact: Not reported
Interim: Not reported
Oversite Program: LUST
Latitude: 33.75097486
Longitude: -117.8511309
MTBE Date: 12/17/2002
Max MTBE GW: 290
MTBE Concentration: 3
Max MTBE Soil: Not reported
MTBE Fuel: 1
MTBE Tested: MTBE Detected. Site tested for MTBE & MTBE detected

Map ID
Direction
Distance
Elevation

MAP FINDINGS

Site

Database(s)

EDR ID Number
EPA ID Number

ORANGE COUNTY REGISTER (Continued)

S104753823

MTBE Class: C
Staff: CAB
Staff Initials: JB
Lead Agency: Regional Board
Local Agency: Santa Ana, Orange County
Hydr Basin #: COASTAL PLAIN OF ORA
Beneficial: Not reported
Priority: Not reported
Cleanup Fund Id: Not reported
Work Suspended: Not reported
Summary: Not reported

**AI136
SW
1/2-1
0.519 mi.
2741 ft.**

**INTERSTATE ENVIRONMENTAL SERVICES
119 N MAIN ST
SANTA ANA, CA 92701**

**LUST S109284877
N/A**

Site 1 of 5 in cluster AI

**Relative:
Lower**

LUST:

Region: STATE
Global Id: T0605999276
Latitude: 0
Longitude: 0
Case Type: LUST Cleanup Site
Status: Completed - Case Closed
Status Date: 1999-05-05 00:00:00
Lead Agency: SANTA ANA, CITY OF
Case Worker: Not reported
Local Agency: SANTA ANA, CITY OF
RB Case Number: 083003688T
LOC Case Number: Not reported
File Location: Not reported
Potential Media Affect: Soil
Potential Contaminants of Concern: Gasoline
Site History: Not reported

**Actual:
115 ft.**

**AI137
SW
1/2-1
0.521 mi.
2749 ft.**

**PEP BOYS #609
120 1ST ST
SANTA ANA, CA 92701**

**HIST CORTESE S103463983
LUST N/A**

Site 2 of 5 in cluster AI

**Relative:
Lower**

CORTESE:

Region: CORTESE
Facility County Code: 30
Reg By: LTNKA
Reg Id: 083000569T

**Actual:
115 ft.**

Region: CORTESE
Facility County Code: 30
Reg By: LTNKA
Reg Id: 083003473T

Region: CORTESE
Facility County Code: 30
Reg By: LTNKA

Map ID
Direction
Distance
Elevation

MAP FINDINGS

Site

Database(s)

EDR ID Number
EPA ID Number

PEP BOYS #609 (Continued)

S103463983

Reg Id: 083003280T

LUST:

Region: STATE
Global Id: T0605902207
Latitude: 33.7450929100365
Longitude: -117.86669254303
Case Type: LUST Cleanup Site
Status: Completed - Case Closed
Status Date: 1998-07-20 00:00:00
Lead Agency: SANTA ANA, CITY OF
Case Worker: Not reported
Local Agency: SANTA ANA, CITY OF
RB Case Number: 083003280T
LOC Case Number: Not reported
File Location: Not reported
Potential Media Affect: Soil
Potential Contaminants of Concern: Waste Oil / Motor / Hydraulic / Lubricating
Site History: Not reported

LUST REG 8:

Region: 8
County: Orange
Regional Board: Santa Ana Region
Facility Status: Case Closed
Case Number: 083003280T
Local Case Num: Not reported
Case Type: Soil only
Substance: Waste Oil
Qty Leaked: Not reported
Abate Method: Excavate and Dispose - remove contaminated soil and dispose in approved site
Cross Street: MAIN
Enf Type: CLOS
Funding: Not reported
How Discovered: Tank Closure
How Stopped: Not reported
Leak Cause: UNK
Leak Source: UNK
Global ID: T0605902207
How Stopped Date: Not reported
Enter Date: 7/2/1998
Review Date: Not reported
Prelim Assess: Not reported
Discover Date: 7/14/1998
Enforcement Date: 7/14/1998
Close Date: 7/20/1998
Workplan: Not reported
Pollution Char: Not reported
Remed Plan: Not reported
Remed Action: Not reported
Monitoring: Not reported
Enter Date: 7/2/1998
GW Qualifies: Not reported
Soil Qualifies: Not reported
Operator: Not reported

Map ID
Direction
Distance
Elevation

MAP FINDINGS

Site

Database(s)

EDR ID Number
EPA ID Number

PEP BOYS #609 (Continued)

S103463983

Facility Contact: Not reported
Interim: No
Oversite Program: LUST
Latitude: 33.74523745
Longitude: -117.8667102
MTBE Date: Not reported
Max MTBE GW: Not reported
MTBE Concentration: 0
Max MTBE Soil: Not reported
MTBE Fuel: 0
MTBE Tested: Not Required to be Tested.
MTBE Class: *
Staff: PAH
Staff Initials: JB
Lead Agency: Local Agency
Local Agency: Santa Ana, Orange County
Hydr Basin #: COASTAL PLAIN OF ORA
Beneficial: Not reported
Priority: Not reported
Cleanup Fund Id: Not reported
Work Suspended: Not reported
Summary: Only the spoil pile sample had any contamination. All samples from the excavation were ND.

**AI138
SW
1/2-1
0.524 mi.
2769 ft.**

**EXXON SERVICE STATION #2300
102 N MAIN ST
SANTA ANA, CA 92701
Site 3 of 5 in cluster AI**

**LUST S109284399
N/A**

**Relative:
Lower**

LUST:
Region: STATE
Global Id: T0605901549
Latitude: 33.7614624
Longitude: -117.8675293
Case Type: LUST Cleanup Site
Status: Completed - Case Closed
Status Date: 2000-12-06 00:00:00
Lead Agency: SANTA ANA, CITY OF
Case Worker: Not reported
Local Agency: SANTA ANA, CITY OF
RB Case Number: 083002081T
LOC Case Number: Not reported
File Location: Not reported
Potential Media Affect: Soil
Potential Contaminants of Concern: Gasoline
Site History: Not reported

**Actual:
115 ft.**

Map ID
Direction
Distance
Elevation

MAP FINDINGS

Site

Database(s)

EDR ID Number
EPA ID Number

AI139 **EXXON SERVICE STATION #2300**
SW **102 MAIN ST**
1/2-1 **SANTA ANA, CA 92701**
0.525 mi.
2773 ft. **Site 4 of 5 in cluster AI**

LUST **S101307853**
 N/A

Relative:
Lower

LUST REG 8:

Actual:
115 ft.

Region: 8
County: Orange
Regional Board: Santa Ana Region
Facility Status: Remediation Plan
Case Number: 083002081T
Local Case Num: Not reported
Case Type: Soil only
Substance: Gasoline
Qty Leaked: Not reported
Abate Method: Not reported
Cross Street: FIRST
Enf Type: Not reported
Funding: Not reported
How Discovered: OM
How Stopped: Not reported
Leak Cause: Not reported
Leak Source: Not reported
Global ID: T0605901549
How Stopped Date: Not reported
Enter Date: 7/3/1992
Review Date: Not reported
Prelim Assess: 4/15/1992
Discover Date: 4/8/1992
Enforcement Date: Not reported
Close Date: Not reported
Workplan: Not reported
Pollution Char: Not reported
Remed Plan: 1/1/1965
Remed Action: Not reported
Monitoring: Not reported
Enter Date: 7/3/1992
GW Qualifies: Not reported
Soil Qualifies: Not reported
Operator: Not reported
Facility Contact: Not reported
Interim: Not reported
Oversite Program: LUST
Latitude: 33.74566601
Longitude: -117.8677699
MTBE Date: Not reported
Max MTBE GW: Not reported
MTBE Concentration: 0
Max MTBE Soil: Not reported
MTBE Fuel: 1
MTBE Tested: Site NOT Tested for MTBE. Includes Unknown and Not Analyzed.
MTBE Class: *
Staff: CAB
Staff Initials: JB
Lead Agency: Local Agency
Local Agency: Santa Ana, Orange County
Hydr Basin #: COASTAL PLAIN OF ORA
Beneficial: Not reported

Map ID
 Direction
 Distance
 Elevation

MAP FINDINGS

Site

Database(s)

EDR ID Number
 EPA ID Number

EXXON SERVICE STATION #2300 (Continued)

S101307853

Priority: Not reported
 Cleanup Fund Id: Not reported
 Work Suspended: Not reported
 Summary: Not reported

**140
 SSE
 1/2-1
 0.526 mi.
 2777 ft.**

**EMERSON ELECTRONICS
 300 S STANDARD STREET
 SANTA ANA, CA**

**SLIC S108542954
 N/A**

**Relative:
 Lower**

SLIC:
 Type: Soil and Groundwater
 Facility Status: Closed
 Region: 8
 Staff: XXX
 Substance: XXX
 Lead Agency: XXX
 Location Code: XXX
 Thomas Bros Code: XXX

**Actual:
 121 ft.**

**AJ141
 ENE
 1/2-1
 0.529 mi.
 2792 ft.**

**REASON BUICK (FORMER)
 839 GRAND AVE
 SANTA ANA, CA 92701**

**HIST CORTESE S102435725
 LUST N/A**

Site 1 of 2 in cluster AJ

**Relative:
 Higher**

CORTESE:
 Region: CORTESE
 Facility County Code: 30
 Reg By: LTNKA
 Reg Id: 083002690T

**Actual:
 150 ft.**

LUST REG 8:
 Region: 8
 County: Orange
 Regional Board: Santa Ana Region
 Facility Status: Remediation Plan
 Case Number: 083002690T
 Local Case Num: Not reported
 Case Type: Soil only
 Substance: Hydraulic Oil
 Qty Leaked: Not reported
 Abate Method: Not reported
 Cross Street: FRUIT
 Enf Type: CLOS
 Funding: Not reported
 How Discovered: Tank Closure
 How Stopped: Not reported
 Leak Cause: UNK
 Leak Source: Piping
 Global ID: T0605901867
 How Stopped Date: 5/18/1995
 Enter Date: Not reported
 Review Date: Not reported
 Prelim Assess: Not reported

Map ID
 Direction
 Distance
 Elevation

MAP FINDINGS

Site

Database(s)

EDR ID Number
 EPA ID Number

REASON BUICK (FORMER) (Continued)

S102435725

Discover Date: 5/18/1995
 Enforcement Date: Not reported
 Close Date: 8/9/1995
 Workplan: Not reported
 Pollution Char: Not reported
 Remed Plan: 1/1/1965
 Remed Action: Not reported
 Monitoring: Not reported
 Enter Date: Not reported
 GW Qualifies: Not reported
 Soil Qualifies: Not reported
 Operator: Not reported
 Facility Contact: Not reported
 Interim: Not reported
 Oversight Program: LUST
 Latitude: 33.7531084
 Longitude: -117.851656
 MTBE Date: Not reported
 Max MTBE GW: Not reported
 MTBE Concentration: 0
 Max MTBE Soil: Not reported
 MTBE Fuel: 0
 MTBE Tested: Not Required to be Tested.
 MTBE Class: *
 Staff: NOM
 Staff Initials: JB
 Lead Agency: Local Agency
 Local Agency: Santa Ana, Orange County
 Hydr Basin #: COASTAL PLAIN OF ORA
 Beneficial: Not reported
 Priority: Not reported
 Cleanup Fund Id: Not reported
 Work Suspended: Not reported
 Summary: Not reported

AJ142
ENE
1/2-1
0.529 mi.
2792 ft.

REASON BUICK (FORMER)
839 N GRAND AVE
SANTA ANA, CA 92701
Site 2 of 2 in cluster AJ

LUST S109284770
N/A

Relative:
Higher

LUST:

Actual:
150 ft.

Region: STATE
 Global Id: T0605901867
 Latitude: 33.7599951
 Longitude: -117.8519019
 Case Type: LUST Cleanup Site
 Status: Completed - Case Closed
 Status Date: 1995-08-09 00:00:00
 Lead Agency: SANTA ANA, CITY OF
 Case Worker: Not reported
 Local Agency: SANTA ANA, CITY OF
 RB Case Number: 083002690T
 LOC Case Number: Not reported
 File Location: Not reported
 Potential Media Affect: Soil
 Potential Contaminants of Concern: Waste Oil / Motor / Hydraulic / Lubricating
 Site History: Not reported

Map ID
Direction
Distance
Elevation

MAP FINDINGS

Site

Database(s)

EDR ID Number
EPA ID Number

AK143 **G & M OIL #49**
ESE **401 GRAND AVE**
1/2-1 **SANTA ANA, CA 92701**
0.539 mi.
2846 ft. **Site 1 of 4 in cluster AK**

LUST **S105624533**
 N/A

Relative:
Higher

LUST:

Actual:
135 ft.

Region: STATE
Global Id: T0605901944
Latitude: 33.748306637
Longitude: -117.851674613
Case Type: LUST Cleanup Site
Status: Open - Site Assessment
Status Date: 2008-04-01 00:00:00
Lead Agency: SANTA ANA RWQCB (REGION 8)
Case Worker: Not reported
Local Agency: Not reported
RB Case Number: 083002831T
LOC Case Number: Not reported
File Location: Regional Board
Potential Media Affect: Other Groundwater (uses other than drinking water)
Potential Contaminants of Concern: Gasoline
Site History: Not reported

LUST REG 8:

Region: 8
County: Orange
Regional Board: Santa Ana Region
Facility Status: Remediation Plan
Case Number: 083002831T
Local Case Num: Not reported
Case Type: Other ground water affected
Substance: Gasoline
Qty Leaked: Not reported
Abate Method: Not reported
Cross Street: 04TH
Enf Type: FREV
Funding: Not reported
How Discovered: Tank Closure
How Stopped: Not reported
Leak Cause: UNK
Leak Source: UNK
Global ID: T0605901944
How Stopped Date: 2/28/1996
Enter Date: 6/18/1996
Review Date: 2/28/1996
Prelim Assess: Not reported
Discover Date: 2/28/1996
Enforcement Date: Not reported
Close Date: Not reported
Workplan: Not reported
Pollution Char: 2/12/1996
Remed Plan: 5/17/2004
Remed Action: Not reported
Monitoring: Not reported
Enter Date: 6/18/1996
GW Qualifies: =
Soil Qualifies: Not reported
Operator: Not reported

Map ID
 Direction
 Distance
 Elevation

MAP FINDINGS

Site

Database(s)

EDR ID Number
 EPA ID Number

G & M OIL #49 (Continued)

S105624533

Facility Contact: Not reported
 Interim: Not reported
 Oversight Program: LUST
 Latitude: 33.7483365
 Longitude: -117.8516559
 MTBE Date: 5/22/2002
 Max MTBE GW: 9.3
 MTBE Concentration: 0
 Max MTBE Soil: Not reported
 MTBE Fuel: 1
 MTBE Tested: MTBE Detected. Site tested for MTBE & MTBE detected
 MTBE Class: *
 Staff: VJJ
 Staff Initials: JB
 Lead Agency: Regional Board
 Local Agency: Santa Ana, Orange County
 Hydr Basin #: COASTAL PLAIN OF ORA
 Beneficial: AGR, PROC, IND, MUN
 Priority: Not reported
 Cleanup Fund Id: Not reported
 Work Suspended: Not reported
 Summary: Not reported

AI144
SW
1/2-1
0.541 mi.
2857 ft.

G AND H RADIATOR SERVICE
120 SOUTH MAIN STREET
SANTA ANA, CA 92702

ENVIROSTOR S102860932
N/A

Site 5 of 5 in cluster AI

Relative:
Lower

ENVIROSTOR:

Site Type: Historical
 Site Type Detailed: * Historical
 Acres: Not reported
 NPL: NO
 Regulatory Agencies: NONE SPECIFIED
 Lead Agency: NONE SPECIFIED
 Program Manager: Not reported
 Supervisor: * MMONROY
 Division Branch: Cypress
 Facility ID: 30750008
 Site Code: Not reported
 Assembly: 69
 Senate: 34
 Special Program: * CERC2
 Status: Refer: Other Agency
 Status Date: 1988-10-18 00:00:00
 Restricted Use: NO
 Site Mgmt. Req.: NONE SPECIFIED
 Funding: Not reported
 Latitude: 33.7455555555556
 Longitude: -117.8675
 APN: NONE SPECIFIED
 Past Use: NONE SPECIFIED
 Potential COC: 10097
 Confirmed COC: NONE SPECIFIED
 Potential Description: NONE SPECIFIED
 Alias Name: 30750008
 Alias Type: Envirostor ID Number

Actual:
114 ft.

Map ID
Direction
Distance
Elevation

MAP FINDINGS

Site

Database(s)

EDR ID Number
EPA ID Number

G AND H RADIATOR SERVICE (Continued)

S102860932

Completed Info:

Completed Area Name: PROJECT WIDE
Completed Sub Area Name: Not reported
Completed Document Type: Site Screening
Completed Date: 1994-10-28 00:00:00
Comments: DATABASE VALIDATION PROGRAM CONFIRMS NFA FOR DTSC.

Completed Area Name: PROJECT WIDE
Completed Sub Area Name: Not reported
Completed Document Type: Preliminary Assessment Report
Completed Date: 1988-06-21 00:00:00
Comments: PRELIM ASSESS DONE NFA FOR STATE: PA SHOULD BE DONE ON AD- JACENT LOT WHERE UG TANK IS LOCATED.

Completed Area Name: PROJECT WIDE
Completed Sub Area Name: Not reported
Completed Document Type: Site Screening
Completed Date: 1987-06-08 00:00:00
Comments: SITE SCREENING DONE CERCLA GRANT PROGRAM

Future Area Name: Not reported
Future Sub Area Name: Not reported
Future Document Type: Not reported
Future Due Date: Not reported
Schedule Area Name: Not reported
Schedule Sub Area Name: Not reported
Schedule Document Type: Not reported
Schedule Due Date: Not reported
Schedule Revised Date: Not reported

AL145 GRAND CAR WASH
ENE 930 N GRAND AVE
1/2-1 SANTA ANA, CA 92705
0.542 mi.
2863 ft. Site 1 of 3 in cluster AL

LUST S109284279
N/A

Relative:
Higher

LUST:
Region: STATE
Global Id: T0605900415
Latitude: 33.7599951
Longitude: -117.8519019
Case Type: LUST Cleanup Site
Status: Completed - Case Closed
Status Date: 2006-08-18 00:00:00
Lead Agency: SANTA ANA RWQCB (REGION 8)
Case Worker: Not reported
Local Agency: SANTA ANA, CITY OF
RB Case Number: 083000520T
LOC Case Number: Not reported
File Location: Not reported
Potential Media Affect: Soil
Potential Contaminants of Concern: Gasoline
Site History: Not reported

Actual:
156 ft.

Map ID
Direction
Distance
Elevation

MAP FINDINGS

Site

Database(s)

EDR ID Number
EPA ID Number

AL146 **REASON BUICK**
ENE **909 GRAND AVE**
1/2-1 **SANTA ANA, CA 92701**
0.549 mi.
2900 ft. **Site 2 of 3 in cluster AL**

HIST CORTESE **S104748380**
LUST **N/A**

Relative: **CORTESE:**
Higher Region: **CORTESE**
 Facility County Code: **30**
Actual: Reg By: **LTNKA**
156 ft. Reg Id: **083002571T**

LUST REG 8:
Region: 8
County: Orange
Regional Board: Santa Ana Region
Facility Status: Preliminary site assessment workplan submitted
Case Number: 083002571T
Local Case Num: Not reported
Case Type: Soil only
Substance: Waste Oil
Qty Leaked: Not reported
Abate Method: Excavate and Dispose - remove contaminated soil and dispose in approved site

Cross Street: FRUIT
Enf Type: CLOS
Funding: Not reported
How Discovered: Tank Closure
How Stopped: Not reported
Leak Cause: UNK
Leak Source: Piping
Global ID: T0605901802
How Stopped Date: Not reported
Enter Date: 12/19/1994
Review Date: Not reported
Prelim Assess: Not reported
Discover Date: 9/28/1994
Enforcement Date: Not reported
Close Date: 2/16/1995
Workplan: 1/1/1965
Pollution Char: Not reported
Remed Plan: Not reported
Remed Action: Not reported
Monitoring: Not reported
Enter Date: 12/19/1994
GW Qualifies: Not reported
Soil Qualifies: Not reported
Operator: Not reported
Facility Contact: Not reported
Interim: Not reported
Oversite Program: LUST
Latitude: 33.7538034
Longitude: -117.85168
MTBE Date: Not reported
Max MTBE GW: Not reported
MTBE Concentration: 0
Max MTBE Soil: Not reported
MTBE Fuel: 0
MTBE Tested: Not Required to be Tested.

Map ID
 Direction
 Distance
 Elevation

MAP FINDINGS

Site

Database(s)

EDR ID Number
 EPA ID Number

REASON BUICK (Continued)

S104748380

MTBE Class: *
 Staff: NOM
 Staff Initials: JB
 Lead Agency: Local Agency
 Local Agency: Santa Ana, Orange County
 Hydr Basin #: COASTAL PLAIN OF ORA
 Beneficial: Not reported
 Priority: Not reported
 Cleanup Fund Id: Not reported
 Work Suspended: Not reported
 Summary: Not reported

**AL147
 ENE
 1/2-1
 0.550 mi.
 2902 ft.**

**REASON BUICK
 909 N GRAND AVE
 SANTA ANA, CA 92701
 Site 3 of 3 in cluster AL**

**LUST S109284814
 N/A**

**Relative:
 Higher**

LUST:
 Region: STATE
 Global Id: T0605901802
 Latitude: 33.7538034
 Longitude: -117.85168
 Case Type: LUST Cleanup Site
 Status: Completed - Case Closed
 Status Date: 1995-02-16 00:00:00
 Lead Agency: SANTA ANA, CITY OF
 Case Worker: Not reported
 Local Agency: SANTA ANA, CITY OF
 RB Case Number: 083002571T
 LOC Case Number: Not reported
 File Location: Not reported
 Potential Media Affect: Soil
 Potential Contaminants of Concern: Waste Oil / Motor / Hydraulic / Lubricating
 Site History: Not reported

**Actual:
 156 ft.**

**AM148
 WSW
 1/2-1
 0.550 mi.
 2903 ft.**

**EDISON/SANTA ANA MGP
 NW OF 2ND ST AND SYCAMORE ST
 SANTA ANA, CA 92704
 Site 1 of 3 in cluster AM**

**Manufactured Gas Plants 1008407771
 N/A**

**Relative:
 Lower**

Manufactured Gas Plants:
 The former Santa Ana Manufactured Gas Plant (MGP) site is a contiguous property divided into western and eastern portions. The western portion of the site is currently occupied by a vacant historical building. The eastern portion of the site is currently occupied by an active Southern California Edison electric substation. The site is presently surrounded by a commercial/municipal neighborhood within 350 feet of the site. A community hospital and a school are located approximately 1.5 miles from the site. Town gas plants were the primary source of household heating and lighting in the 1900s. Coal as well as oil were the raw materials used to manufacture gas products. By-products of this operation include tars and lampblack which contain polycyclic aromatic hydrocarbons (PAHs), volatile organic compounds (VOCs), and heavy metals. Although hazardous waste management was not common practice in the early days, water separations and recycling to recover and/or treat effluents may have

**Actual:
 117 ft.**

Map ID
 Direction
 Distance
 Elevation

MAP FINDINGS

Site

Database(s)

EDR ID Number
 EPA ID Number

EDISON/SANTA ANA MGP (Continued)

1008407771

been employed at town gas sites. However, incidences of spills and leaks may have also been common. Approximately 125 million cubic feet of g were produced at the site during its years of operation. The western portion of the site currently occupiies a vacant historical office building which is located in a business area that has undergone renovation. The city of Santa Ana plans to develop the building for commercial and business purposes.

**AK149
 ESE
 1/2-1
 0.551 mi.
 2912 ft.**

**THRIFTY OIL #377/ ARCO #7741
 324 GRAND AVE
 SANTA ANA, CA 92701**

**LUST S103943624
 N/A**

Site 2 of 4 in cluster AK

**Relative:
 Higher**

LUST REG 8:

**Actual:
 134 ft.**

Region: 8
 County: Orange
 Regional Board: Santa Ana Region
 Facility Status: Preliminary site assessment workplan submitted
 Case Number: 083002247T
 Local Case Num: Not reported
 Case Type: Aquifer affected
 Substance: Gasoline
 Qty Leaked: Not reported
 Abate Method: Not reported
 Cross Street: CHESTNUT
 Enf Type: SEL
 Funding: Not reported
 How Discovered: Tank Test
 How Stopped: Not reported
 Leak Cause: UNK
 Leak Source: Piping
 Global ID: T0605901646
 How Stopped Date: 2/17/1993
 Enter Date: 6/21/1993
 Review Date: 5/1/1997
 Prelim Assess: Not reported
 Discover Date: 2/17/1993
 Enforcement Date: 11/2/1999
 Close Date: Not reported
 Workplan: 1/1/1965
 Pollution Char: 10/23/2003
 Remed Plan: 9/26/2000
 Remed Action: 10/26/2003
 Monitoring: Not reported
 Enter Date: 6/21/1993
 GW Qualifies: =
 Soil Qualifies: =
 Operator: Not reported
 Facility Contact: Not reported
 Interim: Not reported
 Oversight Program: LUST
 Latitude: 33.74292548
 Longitude: -117.8508189
 MTBE Date: 6/6/2001
 Max MTBE GW: 8940
 MTBE Concentration: 3
 Max MTBE Soil: 109
 MTBE Fuel: 1
 MTBE Tested: MTBE Detected. Site tested for MTBE & MTBE detected

Map ID
 Direction
 Distance
 Elevation

MAP FINDINGS

Site

Database(s)

EDR ID Number
 EPA ID Number

THRIFTY OIL #377/ ARCO #7741 (Continued)

S103943624

MTBE Class: A
 Staff: VJJ
 Staff Initials: JB
 Lead Agency: Regional Board
 Local Agency: Santa Ana, Orange County
 Hydr Basin #: COASTAL PLAIN OF ORA
 Beneficial: PROC, IND, MUN
 Priority: Not reported
 Cleanup Fund Id: Not reported
 Work Suspended: Not reported
 Summary: 11/2/99 - mtg w/SAFD, gw case, referred to RB, 2/14/00 - postponed VES extended test

AM150 EDISON/SANTA ANA II (SYCAMORE ST) MGP Manufactured Gas Plants 1012128783
WSW NW. OF 2ND ST. AND SYCAMORE ST. N/A
1/2-1 SANTA ANA, CA 92704
0.551 mi. Site 2 of 3 in cluster AM
2909 ft.
Relative: Lower

Actual: 117 ft.
AM151 EDISON/SANTA ANA II (SYCAMORE ST) MGP Manufactured Gas Plants 1012008233
WSW NW. OF 2ND ST. AND SYCAMORE ST. N/A
1/2-1 SANTA ANA, CA 92704
0.551 mi. Site 3 of 3 in cluster AM
2909 ft.
Relative: Lower

Actual: 117 ft.
AK152 UNOCAL #5598 LUST S105960696
ESE 315 N. GRAND AVE N/A
1/2-1 SANTA ANA, CA 92701
0.556 mi. Site 3 of 4 in cluster AK
2938 ft.

Relative: Higher
 LUST REG 8:
 Region: 8
 County: Orange
 Regional Board: Santa Ana Region
 Facility Status: Case Closed
 Case Number: 083002004T
 Local Case Num: Not reported
 Case Type: Soil only
 Substance: Waste Oil
 Qty Leaked: Not reported
 Abate Method: Vapor Extraction
 Cross Street: 4TH
 Enf Type: CLOS
 Funding: Not reported
 How Discovered: Tank Closure
 How Stopped: Not reported
 Leak Cause: UNK
 Leak Source: Tank
 Global ID: T0605901496

Map ID
Direction
Distance
Elevation

MAP FINDINGS

Site

Database(s)

EDR ID Number
EPA ID Number

UNOCAL #5598 (Continued)

S105960696

How Stopped Date: Not reported
Enter Date: 1/6/1992
Review Date: Not reported
Prelim Assess: 1/10/1992
Discover Date: 9/11/1991
Enforcement Date: Not reported
Close Date: 11/6/1998
Workplan: 12/20/1991
Pollution Char: Not reported
Remed Plan: Not reported
Remed Action: Not reported
Monitoring: 1/16/1997
Enter Date: 1/6/1992
GW Qualifies: Not reported
Soil Qualifies: Not reported
Operator: Not reported
Facility Contact: Not reported
Interim: Not reported
Oversite Program: LUST
Latitude: 33.7476525
Longitude: -117.8515719
MTBE Date: Not reported
Max MTBE GW: Not reported
MTBE Concentration: 0
Max MTBE Soil: Not reported
MTBE Fuel: 0
MTBE Tested: Not Required to be Tested.
MTBE Class: *
Staff: NOM
Staff Initials: JB
Lead Agency: Regional Board
Local Agency: Santa Ana, Orange County
Hydr Basin #: COASTAL PLAIN OF ORA
Beneficial: Not reported
Priority: Not reported
Cleanup Fund Id: Not reported
Work Suspended: Not reported
Summary: TANKS: 280 W.O. TANK-11 HOLES. CONFIRMATION BORING REPORT DATED 1/16/97

**AK153
ESE
1/2-1
0.560 mi.
2959 ft.**

**REMINGTON ELEMENTARY REDEVELOPMENT
1325 EAST FOURTH STREET
SANTA ANA, CA 92701**

**SCH S105628711
ENVIROSTOR N/A**

Site 4 of 4 in cluster AK

**Relative:
Higher**

SCH:

**Actual:
136 ft.**

Facility ID: 30820004
Site Type: School Investigation
Site Type Detail: School
Site Mgmt. Req.: NONE SPECIFIED
Acres: 4
National Priorities List: NO
Cleanup Oversight Agencies: SMBRP
Lead Agency: SMBRP
Lead Agency Description: DTSC - Site Mitigation And Brownfield Reuse Program
Project Manager: Not reported
Supervisor: * Triss Chesney

Map ID
Direction
Distance
Elevation

MAP FINDINGS

Site

Database(s)

EDR ID Number
EPA ID Number

REMINGTON ELEMENTARY REDEVELOPMENT (Continued)

S105628711

Division Branch: Cypress
Site Code: 404321
Assembly: 69
Senate: 34
Special Program Status: Not reported
Status: Inactive - Needs Evaluation
Status Date: 2005-09-12 00:00:00
Restricted Use: NO
Funding: School District
Latitude: 33.743323891627
Longitude: -117.84678003091
APN: NONE SPECIFIED
Past Use: * EDUCATIONAL SERVICES
Potential COC: NONE SPECIFIED
Confirmed COC: NONE SPECIFIED
Potential Description: NONE SPECIFIED
Alias Name: 404321
Alias Type: Project Code (Site Code)
Alias Name: REMINGTON ELEMENTARY REDEVELOPMENT
Alias Type: Alternate Name
Alias Name: SANTA ANA USD-REMINGTON ELEM REDVELOPMNT
Alias Type: Alternate Name
Alias Name: 30820004
Alias Type: Envirostor ID Number
Alias Name: SANTA ANA UNIFIED SCHOOL DISTRICT
Alias Type: Alternate Name

Completed Info:

Completed Area Name: PROJECT WIDE
Completed Sub Area Name: Not reported
Completed Document Type: Preliminary Endangerment Assessment Workplan
Completed Date: 2002-09-01 00:00:00
Comments: approved wp

Completed Area Name: PROJECT WIDE
Completed Sub Area Name: Not reported
Completed Document Type: Cost Recovery Closeout Memo
Completed Date: 2003-09-11 00:00:00
Comments: Not reported

Completed Area Name: PROJECT WIDE
Completed Sub Area Name: Not reported
Completed Document Type: Environmental Oversight Agreement
Completed Date: 2002-07-23 00:00:00
Comments: Not reported

Completed Area Name: PROJECT WIDE
Completed Sub Area Name: Not reported
Completed Document Type: Site Inspections/Visit (Non LUR)
Completed Date: 2002-03-27 00:00:00
Comments: Not reported

Completed Area Name: PROJECT WIDE
Completed Sub Area Name: Not reported
Completed Document Type: Inactive Status Letter
Completed Date: 2003-07-14 00:00:00
Comments: inactive status letter. Requested project update or terminate project letter 7/14/03

Map ID
Direction
Distance
Elevation

MAP FINDINGS

Site

Database(s)

EDR ID Number
EPA ID Number

REMINGTON ELEMENTARY REDEVELOPMENT (Continued)

S105628711

Future Area Name: Not reported
Future Sub Area Name: Not reported
Future Document Type: Not reported
Future Due Date: Not reported
Schedule Area Name: Not reported
Schedule Sub Area Name: Not reported
Schedule Document Type: Not reported
Schedule Due Date: Not reported
Schedule Revised Date: Not reported

ENVIROSTOR:

Site Type: School Investigation
Site Type Detailed: School
Acres: 4
NPL: NO
Regulatory Agencies: SMBRP
Lead Agency: SMBRP
Program Manager: Not reported
Supervisor: * Triss Chesney
Division Branch: Cypress
Facility ID: 30820004
Site Code: 404321
Assembly: 69
Senate: 34
Special Program: Not reported
Status: Inactive - Needs Evaluation
Status Date: 2005-09-12 00:00:00
Restricted Use: NO
Site Mgmt. Req.: NONE SPECIFIED
Funding: School District
Latitude: 33.743323891627
Longitude: -117.84678003091
APN: NONE SPECIFIED
Past Use: * EDUCATIONAL SERVICES
Potential COC: NONE SPECIFIED
Confirmed COC: NONE SPECIFIED
Potential Description: NONE SPECIFIED
Alias Name: 404321
Alias Type: Project Code (Site Code)
Alias Name: REMINGTON ELEMENTARY REDEVELOPMENT
Alias Type: Alternate Name
Alias Name: SANTA ANA USD-REMINGTON ELEM REDVELOPMNT
Alias Type: Alternate Name
Alias Name: 30820004
Alias Type: Envirostor ID Number
Alias Name: SANTA ANA UNIFIED SCHOOL DISTRICT
Alias Type: Alternate Name

Completed Info:

Completed Area Name: PROJECT WIDE
Completed Sub Area Name: Not reported
Completed Document Type: Preliminary Endangerment Assessment Workplan
Completed Date: 2002-09-01 00:00:00
Comments: approved wp

Completed Area Name: PROJECT WIDE
Completed Sub Area Name: Not reported

Map ID
 Direction
 Distance
 Elevation

MAP FINDINGS

Site

Database(s)

EDR ID Number
 EPA ID Number

REMINGTON ELEMENTARY REDEVELOPMENT (Continued)

S105628711

Completed Document Type: Cost Recovery Closeout Memo
 Completed Date: 2003-09-11 00:00:00
 Comments: Not reported

Completed Area Name: PROJECT WIDE
 Completed Sub Area Name: Not reported
 Completed Document Type: Environmental Oversight Agreement
 Completed Date: 2002-07-23 00:00:00
 Comments: Not reported

Completed Area Name: PROJECT WIDE
 Completed Sub Area Name: Not reported
 Completed Document Type: Site Inspections/Visit (Non LUR)
 Completed Date: 2002-03-27 00:00:00
 Comments: Not reported

Completed Area Name: PROJECT WIDE
 Completed Sub Area Name: Not reported
 Completed Document Type: Inactive Status Letter
 Completed Date: 2003-07-14 00:00:00
 Comments: inactive status letter. Requested project update or terminate project letter 7/14/03

Future Area Name: Not reported
 Future Sub Area Name: Not reported
 Future Document Type: Not reported
 Future Due Date: Not reported
 Schedule Area Name: Not reported
 Schedule Sub Area Name: Not reported
 Schedule Document Type: Not reported
 Schedule Due Date: Not reported
 Schedule Revised Date: Not reported

154
 SSE
 1/2-1
 0.562 mi.
 2970 ft.

GLOBAL METAL RECYCLING INC
1011 E PINE ST
SANTA ANA, CA 92701

SWRCY S107137054
N/A

Relative:
Lower

SWRCY:
 Certification Status: O
 Facility Phone Number: (714) 542-9530
 Date facility became certified: 6/11/2003
 Date facility began operating: 8/16/2003
 Date facility ceased operating: Still operating
 Whether The Facility Is Grandfathered: Not reported
 Convenience Zone Where Facility Located: 1501
 Convenience Zone Where Facility Located 2: 5075
 Convenience Zone Where Facility Located 3: 5351
 Convenience Zone Where Facility Located 4: Not Accepted
 Convenience Zone Where Facility Located 5: Not Accepted
 Convenience Zone Where Facility Located 6: Not Accepted
 Convenience Zone Where Facility Located 7: Not Accepted
 Aluminum Beverage Containers Redeemed: AL
 Glass Beverage Containers Redeemed: GL
 Plastic Beverage Containers Redeemed: PL
 Other mat beverage containers redeemed: Not reported
 Refillable Beverage Containers Redeemed: Not reported

Actual:
122 ft.

Map ID
Direction
Distance
Elevation

MAP FINDINGS

Site

Database(s)

EDR ID Number
EPA ID Number

AN155 **ARCO #6085**
SE **1222 E 1ST ST**
1/2-1 **SANTA ANA, CA 92701**
0.575 mi.
3035 ft. **Site 1 of 2 in cluster AN**

LUST **S109284301**
 N/A

Relative:
Lower

LUST:
Region: STATE
Global Id: T0605901601
Latitude: 0
Longitude: 0
Case Type: LUST Cleanup Site
Status: Completed - Case Closed
Status Date: 2002-06-24 00:00:00
Lead Agency: SANTA ANA, CITY OF
Case Worker: Not reported
Local Agency: SANTA ANA, CITY OF
RB Case Number: 083002162T
LOC Case Number: Not reported
File Location: Not reported
Potential Media Affect: Soil
Potential Contaminants of Concern: Gasoline
Site History: Not reported

Actual:
130 ft.

AN156 **ARCO #6085**
SE **1222 1ST ST**
1/2-1 **SANTA ANA, CA 92701**
0.577 mi.
3045 ft. **Site 2 of 2 in cluster AN**

LUST **S105960702**
 N/A

Relative:
Lower

LUST REG 8:
Region: 8
County: Orange
Regional Board: Santa Ana Region
Facility Status: Remediation Plan
Case Number: 083002162T
Local Case Num: Not reported
Case Type: Soil only
Substance: Gasoline
Qty Leaked: Not reported
Abate Method: Not reported
Cross Street: GRAND
Enf Type: CLOS
Funding: Not reported
How Discovered: OM
How Stopped: Not reported
Leak Cause: Not reported
Leak Source: Not reported
Global ID: T0605901601
How Stopped Date: Not reported
Enter Date: 12/28/1992
Review Date: Not reported
Prelim Assess: Not reported
Discover Date: 12/20/1991
Enforcement Date: Not reported
Close Date: 6/24/2002
Workplan: Not reported
Pollution Char: Not reported
Remed Plan: 1/1/1965
Remed Action: Not reported

Actual:
130 ft.

Map ID
Direction
Distance
Elevation

MAP FINDINGS

Site

Database(s)

EDR ID Number
EPA ID Number

ARCO #6085 (Continued)

S105960702

Monitoring: Not reported
Enter Date: 12/28/1992
GW Qualifies: Not reported
Soil Qualifies: Not reported
Operator: Not reported
Facility Contact: Not reported
Interim: Not reported
Oversite Program: LUST
Latitude: 33.74516155
Longitude: -117.8523852
MTBE Date: Not reported
Max MTBE GW: Not reported
MTBE Concentration: 0
Max MTBE Soil: Not reported
MTBE Fuel: 1
MTBE Tested: Site NOT Tested for MTBE. Includes Unknown and Not Analyzed.
MTBE Class: *
Staff: VJJ
Staff Initials: JB
Lead Agency: Local Agency
Local Agency: Santa Ana, Orange County
Hydr Basin #: COASTAL PLAIN OF ORA
Beneficial: Not reported
Priority: Not reported
Cleanup Fund Id: Not reported
Work Suspended: Not reported
Summary: Not reported

AO157 OLD DRY CLEANER
SW 205 S MAIN ST
1/2-1 SANTA ANA, CA 92701
0.582 mi.
3072 ft. Site 1 of 5 in cluster AO

CERCLIS 1000321119
RCRA-SQG CAD981164510
FINDS
HAZNET

Relative: CERCLIS:
Lower Site ID: 0904630
Federal Facility: Not a Federal Facility
Actual: NPL Status: Not on the NPL
112 ft. Non NPL Status: Other Cleanup Activity: State-Lead Cleanup

CERCLIS Site Contact Name(s):

Contact Name: Not reported
Contact Tel: Not reported
Contact Title: 92711

Contact Name: Not reported
Contact Tel: Not reported
Contact Title: 92700

Contact Name: Not reported
Contact Tel: Not reported
Contact Title: 13002

Contact Name: Not reported
Contact Tel: Not reported
Contact Title: 92700

Map ID
Direction
Distance
Elevation

MAP FINDINGS

Site

Database(s)

EDR ID Number
EPA ID Number

OLD DRY CLEANER (Continued)

1000321119

Site Description: 1) North Coast RWQCB lead as of 10/00. Janice Goebel is the project manger.

CERCLIS Assessment History:

Action:	DISCOVERY
Date Started:	Not reported
Date Completed:	6/22/1992 0:00:00
Priority Level:	Not reported
Action:	SITE INSPECTION
Date Started:	10/29/1993 0:00:00
Date Completed:	9/28/1994 0:00:00
Priority Level:	Higher priority for further assessment
Action:	PRELIMINARY ASSESSMENT
Date Started:	Not reported
Date Completed:	9/28/1994 0:00:00
Priority Level:	Higher priority for further assessment

RCRA-SQG:

Date form received by agency:	09/01/1996
Facility name:	MAINSTREET AUTO BODY
Facility address:	205 S MAIN ST SANTA ANA, CA 92701
EPA ID:	CAD981164510
Mailing address:	S MAIN ST SANTA ANA, CA 92701
Contact:	Not reported
Contact address:	Not reported Not reported
Contact country:	Not reported
Contact telephone:	Not reported
Contact email:	Not reported
EPA Region:	09
Land type:	Facility is not located on Indian land. Additional information is not known.
Classification:	Small Small Quantity Generator
Description:	Handler: generates more than 100 and less than 1000 kg of hazardous waste during any calendar month and accumulates less than 6000 kg of hazardous waste at any time; or generates 100 kg or less of hazardous waste during any calendar month, and accumulates more than 1000 kg of hazardous waste at any time

Owner/Operator Summary:

Owner/operator name:	STEVE D & MARY M COSTELLO
Owner/operator address:	NOT REQUIRED NOT REQUIRED, ME 99999
Owner/operator country:	Not reported
Owner/operator telephone:	(415) 555-1212
Legal status:	Private
Owner/Operator Type:	Owner
Owner/Op start date:	Not reported
Owner/Op end date:	Not reported
Owner/operator name:	NOT REQUIRED
Owner/operator address:	NOT REQUIRED NOT REQUIRED, ME 99999
Owner/operator country:	Not reported

Map ID
Direction
Distance
Elevation

MAP FINDINGS

Site

Database(s)

EDR ID Number
EPA ID Number

OLD DRY CLEANER (Continued)

1000321119

Owner/operator telephone: (415) 555-1212
Legal status: Private
Owner/Operator Type: Operator
Owner/Op start date: Not reported
Owner/Op end date: Not reported

Handler Activities Summary:

U.S. importer of hazardous waste: Unknown
Mixed waste (haz. and radioactive): Unknown
Recycler of hazardous waste: No
Transporter of hazardous waste: No
Treater, storer or disposer of HW: No
Underground injection activity: No
On-site burner exemption: Unknown
Furnace exemption: Unknown
Used oil fuel burner: No
Used oil processor: No
User oil refiner: No
Used oil fuel marketer to burner: No
Used oil Specification marketer: No
Used oil transfer facility: No
Used oil transporter: No
Off-site waste receiver: Verified to be non-commercial

Violation Status: No violations found

Evaluation Action Summary:

Evaluation date: 06/08/1994
Evaluation: COMPLIANCE EVALUATION INSPECTION ON-SITE
Area of violation: Not reported
Date achieved compliance: Not reported
Evaluation lead agency: State Contractor/Grantee

FINDS:

Registry ID: 110002679780

Environmental Interest/Information System

RCRAInfo is a national information system that supports the Resource Conservation and Recovery Act (RCRA) program through the tracking of events and activities related to facilities that generate, transport, and treat, store, or dispose of hazardous waste. RCRAInfo allows RCRA program staff to track the notification, permit, compliance, and corrective action activities required under RCRA.

CERCLIS (Comprehensive Environmental Response, Compensation, and Liability Information System) is the Superfund database that is used to support management in all phases of the Superfund program. The system contains information on all aspects of hazardous waste sites, including an inventory of sites, planned and actual site activities, and financial information.

HAZNET:

Gepaid: CAD981164510
Contact: Not reported

Map ID
Direction
Distance
Elevation

MAP FINDINGS

Site

Database(s)

EDR ID Number
EPA ID Number

OLD DRY CLEANER (Continued)

1000321119

Telephone: 0000000000
Facility Addr2: Not reported
Mailing Name: Not reported
Mailing Address: 205 S MAIN ST
Mailing City,St,Zip: SANTA ANA, CA 927010000
Gen County: Orange
TSD EPA ID: CAD008302903
TSD County: Los Angeles
Waste Category: Paint sludge
Disposal Method: Recycler
Tons: .3544
Facility County: Orange

AO158
SW
1/2-1
0.588 mi.
3107 ft.

SANTA ANA FIRE STATION #5
120 W WALNUT ST
SANTA ANA, CA 92701

LUST S109284686
N/A

Site 2 of 5 in cluster AO

Relative:
Lower

LUST:

Region: STATE
Global Id: T0605902290
Latitude: 0
Longitude: 0
Case Type: LUST Cleanup Site
Status: Completed - Case Closed
Status Date: 2004-10-29 00:00:00
Lead Agency: SANTA ANA RWQCB (REGION 8)
Case Worker: Not reported
Local Agency: SANTA ANA, CITY OF
RB Case Number: 083003473T
LOC Case Number: Not reported
File Location: Not reported
Potential Media Affect: Soil
Potential Contaminants of Concern: Diesel
Site History: Not reported

Actual:
112 ft.

AO159
SW
1/2-1
0.588 mi.
3107 ft.

SANTA ANA FIRE STATION #5
120 WALNUT ST
SANTA ANA, CA 92701

HIST CORTESE S101589170
LUST N/A
CA FID UST

Site 3 of 5 in cluster AO

Relative:
Lower

CORTESE:

Region: CORTESE
Facility County Code: 30
Reg By: LTNKA
Reg Id: 083000770T

Actual:
112 ft.

LUST REG 8:

Region: 8
County: Orange
Regional Board: Santa Ana Region
Facility Status: Case Closed
Case Number: 083000770T
Local Case Num: Not reported

Map ID
Direction
Distance
Elevation

MAP FINDINGS

Site

Database(s)

EDR ID Number
EPA ID Number

SANTA ANA FIRE STATION #5 (Continued)

S101589170

Case Type: Soil only
Substance: Hydrocarbons
Qty Leaked: Not reported
Abate Method: Not reported
Cross Street: MAIN & 1ST
Enf Type: Not reported
Funding: Not reported
How Discovered: OM
How Stopped: Not reported
Leak Cause: UNK
Leak Source: UNK
Global ID: T0605900609
How Stopped Date: Not reported
Enter Date: 3/22/1988
Review Date: Not reported
Prelim Assess: Not reported
Discover Date: 11/20/1987
Enforcement Date: Not reported
Close Date: 3/22/1988
Workplan: Not reported
Pollution Char: 3/22/1988
Remed Plan: Not reported
Remed Action: Not reported
Monitoring: Not reported
Enter Date: 3/22/1988
GW Qualifies: Not reported
Soil Qualifies: Not reported
Operator: Not reported
Facility Contact: Not reported
Interim: Not reported
Oversite Program: LUST
Latitude: 33.7442245
Longitude: -117.8678704
MTBE Date: Not reported
Max MTBE GW: Not reported
MTBE Concentration: 0
Max MTBE Soil: Not reported
MTBE Fuel: 0
MTBE Tested: Not Required to be Tested.
MTBE Class: *
Staff: PAH
Staff Initials: JB
Lead Agency: Local Agency
Local Agency: Santa Ana, Orange County
Hydr Basin #: COASTAL PLAIN OF ORA
Beneficial: Not reported
Priority: Not reported
Cleanup Fund Id: Not reported
Work Suspended: Not reported
Summary: Not reported

Region: 8
County: Orange
Regional Board: Santa Ana Region
Facility Status: Case Closed
Case Number: 083003473T
Local Case Num: Not reported

Map ID
Direction
Distance
Elevation

MAP FINDINGS

Site

Database(s)

EDR ID Number
EPA ID Number

SANTA ANA FIRE STATION #5 (Continued)

S101589170

Case Type: Soil only
Substance: Diesel
Qty Leaked: Not reported
Abate Method: Not reported
Cross Street: SYCAMORE
Enf Type: CLOS
Funding: Not reported
How Discovered: Tank Closure
How Stopped: Not reported
Leak Cause: UNK
Leak Source: UNK
Global ID: T0605902290
How Stopped Date: 8/5/1998
Enter Date: 6/12/1999
Review Date: 8/5/1998
Prelim Assess: 10/21/2002
Discover Date: 8/5/1998
Enforcement Date: Not reported
Close Date: 10/29/2004
Workplan: Not reported
Pollution Char: 1/30/2004
Remed Plan: Not reported
Remed Action: Not reported
Monitoring: Not reported
Enter Date: 6/12/1999
GW Qualifies: Not reported
Soil Qualifies: Not reported
Operator: Not reported
Facility Contact: Not reported
Interim: Not reported
Oversite Program: LUST
Latitude: 33.7442245
Longitude: -117.8684204
MTBE Date: Not reported
Max MTBE GW: Not reported
MTBE Concentration: 2
Max MTBE Soil: Not reported
MTBE Fuel: 0
MTBE Tested: MTBE Detected. Site tested for MTBE & MTBE detected
MTBE Class: *
Staff: NOM
Staff Initials: JB
Lead Agency: Regional Board
Local Agency: Santa Ana, Orange County
Hydr Basin #: COASTAL PLAIN OF ORA
Beneficial: Not reported
Priority: Not reported
Cleanup Fund Id: Not reported
Work Suspended: Not reported
Summary: The local agency did not require MTBE testing, but the City will be testing soon.

CA FID UST:

Facility ID: 30002316
Regulated By: UTNKA
Regulated ID: 00015626
Cortese Code: Not reported

Map ID
Direction
Distance
Elevation

MAP FINDINGS

Site

Database(s)

EDR ID Number
EPA ID Number

SANTA ANA FIRE STATION #5 (Continued)

S101589170

SIC Code: Not reported
Facility Phone: 7146475705
Mail To: Not reported
Mailing Address: 20 CIVIC CENTER PLZ
Mailing Address 2: Not reported
Mailing City,St,Zip: SANTA ANA 92701
Contact: Not reported
Contact Phone: Not reported
DUNS Number: Not reported
NPDES Number: Not reported
EPA ID: Not reported
Comments: Not reported
Status: Active

**AO160
SW
1/2-1
0.588 mi.
3107 ft.**

**SANTA ANA FIRE STATION #5
120 W WALNUT ST
SANTA ANA, CA 92701**

**LUST S109284246
N/A**

Site 4 of 5 in cluster AO

**Relative:
Lower**

LUST:

Region: STATE
Global Id: T0605900609
Latitude: 33.7444992
Longitude: -117.8827769
Case Type: LUST Cleanup Site
Status: Completed - Case Closed
Status Date: 1988-03-22 00:00:00
Lead Agency: SANTA ANA, CITY OF
Case Worker: Not reported
Local Agency: SANTA ANA, CITY OF
RB Case Number: 083000770T
LOC Case Number: Not reported
File Location: Not reported
Potential Media Affect: Soil
Potential Contaminants of Concern: Other Solvent or Non-Petroleum Hydrocarbon
Site History: Not reported

**Actual:
112 ft.**

**AO161
SW
1/2-1
0.622 mi.
3283 ft.**

**224 SOUTH MAIN STREET
SANTA ANA, CA 90603**

**Notify 65 S100179519
N/A**

Site 5 of 5 in cluster AO

**Relative:
Lower**

Notify 65:

Date Reported: Not reported
Staff Initials: Not reported
Board File Number: Not reported
Facility Type: Not reported
Discharge Date: Not reported
Incident Description: 90603

**Actual:
111 ft.**

Map ID
Direction
Distance
Elevation

MAP FINDINGS

Site

Database(s)

EDR ID Number
EPA ID Number

AP162 **SANTA ANA USD LATHROP INTERMEDIATE SCH**
SE **1441 E CHESTNUT AVE**
1/2-1 **SANTA ANA, CA 92701**
0.845 mi.
4461 ft. **Site 1 of 3 in cluster AP**

HAZNET **S105082595**
ENVIROSTOR **N/A**

Relative:
Lower

HAZNET:

Gepaid: CAC002617752
Contact: DAWN MILLER/PRINC
Telephone: 7145585100
Facility Addr2: Not reported
Mailing Name: Not reported
Mailing Address: 1601 E CHESTNUT AVE
Mailing City,St,Zip: SANTA ANA, CA 927010000
Gen County: Orange
TSD EPA ID: CAD008364432
TSD County: Los Angeles
Waste Category: Unspecified solvent mixture Waste
Disposal Method: H061
Tons: 0.12
Facility County: Orange

Actual:
124 ft.

Gepaid: CAC001090128
Contact: SANTA ANA SCHOOL DIST
Telephone: 7145585801
Facility Addr2: Not reported
Mailing Name: Not reported
Mailing Address: 1601 E CHESTNUT AVE
Mailing City,St,Zip: SANTA ANA, CA 927016322
Gen County: Orange
TSD EPA ID: CAD044429835
TSD County: Los Angeles
Waste Category: Off-specification, aged, or surplus organics
Disposal Method: Disposal, Other
Tons: .0208
Facility County: Orange

ENVIROSTOR:

Site Type: Corrective Action
Site Type Detailed: Corrective Action
Acres: 0
NPL: NO
Regulatory Agencies: SMBRP
Lead Agency: WM
Program Manager: ROBERT ROMERO
Supervisor: Ju-Tseng Liu
Division Branch: Cypress
Facility ID: 80001539
Site Code: 400216
Assembly: 69
Senate: 34
Special Program: Not reported
Status: Active
Status Date: 2008-01-01 00:00:00
Restricted Use: NO
Site Mgmt. Req.: NONE SPECIFIED
Funding: Not reported
Latitude: 33.742815
Longitude: -117.848957

Map ID
Direction
Distance
Elevation

MAP FINDINGS

Site

Database(s)

EDR ID Number
EPA ID Number

SANTA ANA USD LATHROP INTERMEDIATE SCH (Continued)

S105082595

APN: NONE SPECIFIED
Past Use: MANUFACTURING - ELECTRONIC
Potential COC: 30564
Confirmed COC: 30564
Potential Description: OTH
Alias Name: CAD008256349
Alias Type: EPA Identification Number
Alias Name: 80001539
Alias Type: Envirostor ID Number
Alias Name: 400216
Alias Type: Project Code (Site Code)
Alias Name: RAYMOND VILLA SCHOOL
Alias Type: Alternate Name
Alias Name: 30360188
Alias Type: Envirostor ID Number

Completed Info:

Completed Area Name: Sites With No Operable Unit
Completed Sub Area Name: ENTIRE FACILITY
Completed Document Type: RCRA Facility Assessment Report
Completed Date: 2000-01-27 00:00:00
Comments: Not reported

Completed Area Name: Sites With No Operable Unit
Completed Sub Area Name: ENTIRE FACILITY
Completed Document Type: RFI Workplan
Completed Date: 2006-05-17 00:00:00
Comments: Not reported

Completed Area Name: Sites With No Operable Unit
Completed Sub Area Name: ENTIRE FACILITY
Completed Document Type: Preliminary Assessment Report
Completed Date: 1991-01-15 00:00:00
Comments: Not reported

Completed Area Name: PROJECT WIDE
Completed Sub Area Name: Not reported
Completed Document Type: Consent Order
Completed Date: 2004-01-23 00:00:00
Comments: Not reported

Completed Area Name: Sites With No Operable Unit
Completed Sub Area Name: ENTIRE FACILITY
Completed Document Type: RCRA Facility Assessment Report
Completed Date: 2000-01-27 00:00:00
Comments: Added per RR 1/31/07. lh

Future Area Name: Not reported
Future Sub Area Name: Not reported
Future Document Type: Not reported
Future Due Date: Not reported
Schedule Area Name: Not reported
Schedule Sub Area Name: Not reported
Schedule Document Type: Not reported
Schedule Due Date: Not reported
Schedule Revised Date: Not reported

Map ID
Direction
Distance
Elevation

MAP FINDINGS

Site

Database(s)

EDR ID Number
EPA ID Number

AP163
SE
1/2-1
0.845 mi.
4461 ft.
Relative:
Lower
Actual:
124 ft.

EECO
1441 EAST CHESTNUT AVENUE
SANTA ANA, CA 92701
Site 2 of 3 in cluster AP

RCRA-TSDF 1000323973
CERC-NFRAP CAD008256349
CORRACTS
RCRA-SQG
FINDS
CA FID UST
HIST UST
SWEEPS UST
EMI
HWP
FINANCIAL ASSURANCE

RCRA-TSDF:

Date form received by agency: 09/01/1996
Facility name: EECO
Facility address: 1441 EAST CHESTNUT AVENUE
SANTA ANA, CA 92701
EPA ID: CAD008256349
Mailing address: 1601 EAST CHESTNUT AVENUE
SANTA ANA, CA 92701
Contact: Not reported
Contact address: Not reported
Contact country: Not reported
Contact telephone: Not reported
Contact email: Not reported
EPA Region: 09
Land type: Facility is not located on Indian land. Additional information is not known.
Classification: TSDF
Description: Handler is engaged in the treatment, storage or disposal of hazardous waste
TSD commencement date: Not reported

Owner/Operator Summary:

Owner/operator name: EECO INCORPORATED
Owner/operator address: 1601 EAST CHESTNUT AVENUE
SANTA ANA, CA 92701
Owner/operator country: Not reported
Owner/operator telephone: (714) 835-6000
Legal status: Private
Owner/Operator Type: Owner
Owner/Op start date: Not reported
Owner/Op end date: Not reported
Owner/operator name: EECO INCORPORATED
Owner/operator address: 1601 EAST CHESTNUT AVENUE
CITY NOT REPORTED, CA 99999
Owner/operator country: Not reported
Owner/operator telephone: (714) 835-6000
Legal status: Private
Owner/Operator Type: Operator
Owner/Op start date: Not reported
Owner/Op end date: Not reported

Handler Activities Summary:

U.S. importer of hazardous waste: Unknown
Mixed waste (haz. and radioactive): Unknown
Recycler of hazardous waste: No

Map ID
Direction
Distance
Elevation

MAP FINDINGS

Site

Database(s)

EDR ID Number
EPA ID Number

EECO (Continued)

1000323973

Transporter of hazardous waste: No
Treater, storer or disposer of HW: No
Underground injection activity: No
On-site burner exemption: Unknown
Furnace exemption: Unknown
Used oil fuel burner: No
Used oil processor: No
User oil refiner: No
Used oil fuel marketer to burner: No
Used oil Specification marketer: No
Used oil transfer facility: No
Used oil transporter: No
Off-site waste receiver: Verified to be non-commercial

Historical Generators:

Date form received by agency: 08/14/1980
Facility name: EECO
Classification: Large Quantity Generator

Corrective Action Summary:

Event date: 01/15/1991
Event: CA029ST

Event date: 01/15/1991
Event: CA Prioritization, Facility or area was assigned a low corrective action priority.

Event date: 01/15/1991
Event: CA074LO

Event date: 01/15/1991
Event: CA049PA

Event date: 01/27/2000
Event: RFA Completed, Assessment was an RFA.

Event date: 01/27/2000
Event: RFA Determination Of Need For An RFI

Event date: 01/23/2004
Event: RFI Imposition

Event date: 03/06/2004
Event: RFI Workplan Received

Event date: 07/20/2004
Event: RFI Workplan Notice Of Deficiency Issued

Event date: 05/17/2006
Event: RFI Workplan Approved

Facility Has Received Notices of Violations:

Regulation violated: F - 262.50-60
Area of violation: Generators - General
Date violation determined: 09/03/1992
Date achieved compliance: 10/09/1992

Map ID
Direction
Distance
Elevation

MAP FINDINGS

Site

Database(s)

EDR ID Number
EPA ID Number

EECO (Continued)

1000323973

Violation lead agency: State
Enforcement action: INITIAL 3008(A) COMPLIANCE
Enforcement action date: 09/03/1992
Enf. disposition status: Not reported
Enf. disp. status date: Not reported
Enforcement lead agency: State
Proposed penalty amount: 1800
Final penalty amount: 1200
Paid penalty amount: Not reported

Regulation violated: F - 261.5
Area of violation: Generators - General
Date violation determined: 09/03/1992
Date achieved compliance: 10/09/1992
Violation lead agency: State
Enforcement action: INITIAL 3008(A) COMPLIANCE
Enforcement action date: 09/03/1992
Enf. disposition status: Not reported
Enf. disp. status date: Not reported
Enforcement lead agency: State
Proposed penalty amount: 1800
Final penalty amount: 1200
Paid penalty amount: Not reported

Regulation violated: F - 262.40-43.D
Area of violation: Generators - General
Date violation determined: 09/02/1992
Date achieved compliance: 10/09/1992
Violation lead agency: State
Enforcement action: INITIAL 3008(A) COMPLIANCE
Enforcement action date: 09/02/1992
Enf. disposition status: Not reported
Enf. disp. status date: Not reported
Enforcement lead agency: State
Proposed penalty amount: 1800
Final penalty amount: 1200
Paid penalty amount: Not reported

Regulation violated: FR - 270
Area of violation: TSD - General
Date violation determined: 02/14/1989
Date achieved compliance: 05/16/1989
Violation lead agency: State
Enforcement action: FINAL 3008(A) COMPLIANCE ORDER
Enforcement action date: 03/08/1989
Enf. disposition status: Not reported
Enf. disp. status date: Not reported
Enforcement lead agency: State
Proposed penalty amount: Not reported
Final penalty amount: Not reported
Paid penalty amount: Not reported

Regulation violated: FR - 268.7
Area of violation: LDR - General
Date violation determined: 02/14/1989
Date achieved compliance: 05/16/1989
Violation lead agency: State

Map ID
Direction
Distance
Elevation

MAP FINDINGS

Site

Database(s)

EDR ID Number
EPA ID Number

EECO (Continued)

1000323973

Enforcement action: WRITTEN INFORMAL
Enforcement action date: 03/31/1989
Enf. disposition status: Not reported
Enf. disp. status date: Not reported
Enforcement lead agency: State
Proposed penalty amount: Not reported
Final penalty amount: Not reported
Paid penalty amount: Not reported

Regulation violated: FR - 268 ALL
Area of violation: LDR - General
Date violation determined: 02/14/1989
Date achieved compliance: 05/16/1989
Violation lead agency: State

Enforcement action: WRITTEN INFORMAL
Enforcement action date: 03/31/1989
Enf. disposition status: Not reported
Enf. disp. status date: Not reported
Enforcement lead agency: State
Proposed penalty amount: Not reported
Final penalty amount: Not reported
Paid penalty amount: Not reported

Regulation violated: FR - 268 ALL
Area of violation: LDR - General
Date violation determined: 02/14/1989
Date achieved compliance: 05/16/1989
Violation lead agency: State

Enforcement action: FINAL 3008(A) COMPLIANCE ORDER
Enforcement action date: 03/08/1989
Enf. disposition status: Not reported
Enf. disp. status date: Not reported
Enforcement lead agency: State
Proposed penalty amount: Not reported
Final penalty amount: Not reported
Paid penalty amount: Not reported

Regulation violated: FR - 270
Area of violation: TSD - General
Date violation determined: 02/14/1989
Date achieved compliance: 05/16/1989
Violation lead agency: State

Enforcement action: WRITTEN INFORMAL
Enforcement action date: 03/31/1989
Enf. disposition status: Not reported
Enf. disp. status date: Not reported
Enforcement lead agency: State
Proposed penalty amount: Not reported
Final penalty amount: Not reported
Paid penalty amount: Not reported

Regulation violated: FR - 268.7
Area of violation: LDR - General
Date violation determined: 02/14/1989
Date achieved compliance: 05/16/1989
Violation lead agency: State

Enforcement action: FINAL 3008(A) COMPLIANCE ORDER

Map ID
Direction
Distance
Elevation

MAP FINDINGS

Site

Database(s)

EDR ID Number
EPA ID Number

EECO (Continued)

1000323973

Enforcement action date: 03/08/1989
Enf. disposition status: Not reported
Enf. disp. status date: Not reported
Enforcement lead agency: State
Proposed penalty amount: Not reported
Final penalty amount: Not reported
Paid penalty amount: Not reported

Regulation violated: F - 264.140-150.H
Area of violation: TSD - Financial Requirements
Date violation determined: 02/08/1989
Date achieved compliance: 06/19/1989
Violation lead agency: State
Enforcement action: FINAL 3008(A) COMPLIANCE ORDER
Enforcement action date: 03/08/1989
Enf. disposition status: Not reported
Enf. disp. status date: Not reported
Enforcement lead agency: State
Proposed penalty amount: Not reported
Final penalty amount: Not reported
Paid penalty amount: Not reported

Regulation violated: FR - 270
Area of violation: TSD - General
Date violation determined: 11/10/1987
Date achieved compliance: 08/09/1988
Violation lead agency: State
Enforcement action: WRITTEN INFORMAL
Enforcement action date: 11/10/1987
Enf. disposition status: Not reported
Enf. disp. status date: Not reported
Enforcement lead agency: State
Proposed penalty amount: Not reported
Final penalty amount: Not reported
Paid penalty amount: Not reported

Regulation violated: FR - 264.110-120.G
Area of violation: TSD - Closure/Post-Closure
Date violation determined: 11/10/1987
Date achieved compliance: 08/09/1988
Violation lead agency: State
Enforcement action: WRITTEN INFORMAL
Enforcement action date: 12/29/1987
Enf. disposition status: Not reported
Enf. disp. status date: Not reported
Enforcement lead agency: State
Proposed penalty amount: Not reported
Final penalty amount: Not reported
Paid penalty amount: Not reported

Regulation violated: F - 264.140-150.H
Area of violation: TSD - Financial Requirements
Date violation determined: 11/10/1987
Date achieved compliance: 08/09/1988
Violation lead agency: State
Enforcement action: WRITTEN INFORMAL
Enforcement action date: 03/23/1988

Map ID
Direction
Distance
Elevation

MAP FINDINGS

Site

Database(s)

EDR ID Number
EPA ID Number

EECO (Continued)

1000323973

Enf. disposition status: Not reported
Enf. disp. status date: Not reported
Enforcement lead agency: State
Proposed penalty amount: Not reported
Final penalty amount: Not reported
Paid penalty amount: Not reported

Regulation violated: FR - 270
Area of violation: TSD - General
Date violation determined: 11/10/1987
Date achieved compliance: 08/09/1988
Violation lead agency: State
Enforcement action: WRITTEN INFORMAL
Enforcement action date: 12/29/1987
Enf. disposition status: Not reported
Enf. disp. status date: Not reported
Enforcement lead agency: State
Proposed penalty amount: Not reported
Final penalty amount: Not reported
Paid penalty amount: Not reported

Regulation violated: F - 268 ALL
Area of violation: LDR - General
Date violation determined: 11/10/1987
Date achieved compliance: 08/09/1988
Violation lead agency: State
Enforcement action: Not reported
Enforcement action date: Not reported
Enf. disposition status: Not reported
Enf. disp. status date: Not reported
Enforcement lead agency: Not reported
Proposed penalty amount: Not reported
Final penalty amount: Not reported
Paid penalty amount: Not reported

Regulation violated: FR - 264.110-120.G
Area of violation: TSD - Closure/Post-Closure
Date violation determined: 11/10/1987
Date achieved compliance: 08/09/1988
Violation lead agency: State
Enforcement action: WRITTEN INFORMAL
Enforcement action date: 11/10/1987
Enf. disposition status: Not reported
Enf. disp. status date: Not reported
Enforcement lead agency: State
Proposed penalty amount: Not reported
Final penalty amount: Not reported
Paid penalty amount: Not reported

Regulation violated: F - 268.7
Area of violation: LDR - General
Date violation determined: 11/10/1987
Date achieved compliance: 08/09/1988
Violation lead agency: State
Enforcement action: Not reported
Enforcement action date: Not reported
Enf. disposition status: Not reported

Map ID
Direction
Distance
Elevation

MAP FINDINGS

Site

Database(s)

EDR ID Number
EPA ID Number

EECO (Continued)

1000323973

Enf. disp. status date: Not reported
Enforcement lead agency: Not reported
Proposed penalty amount: Not reported
Final penalty amount: Not reported
Paid penalty amount: Not reported

Regulation violated: F - 264.140-150.H
Area of violation: TSD - Financial Requirements
Date violation determined: 11/10/1987
Date achieved compliance: 08/09/1988
Violation lead agency: State
Enforcement action: WRITTEN INFORMAL
Enforcement action date: 05/26/1988
Enf. disposition status: Not reported
Enf. disp. status date: Not reported
Enforcement lead agency: State
Proposed penalty amount: Not reported
Final penalty amount: Not reported
Paid penalty amount: Not reported

Evaluation Action Summary:

Evaluation date: 09/17/1992
Evaluation: FINANCIAL RECORD REVIEW
Area of violation: Not reported
Date achieved compliance: Not reported
Evaluation lead agency: State

Evaluation date: 07/23/1992
Evaluation: COMPLIANCE EVALUATION INSPECTION ON-SITE
Area of violation: Generators - General
Date achieved compliance: 10/09/1992
Evaluation lead agency: State

Evaluation date: 02/14/1989
Evaluation: COMPLIANCE EVALUATION INSPECTION ON-SITE
Area of violation: TSD - General
Date achieved compliance: 05/16/1989
Evaluation lead agency: State

Evaluation date: 02/14/1989
Evaluation: COMPLIANCE EVALUATION INSPECTION ON-SITE
Area of violation: LDR - General
Date achieved compliance: 05/16/1989
Evaluation lead agency: State

Evaluation date: 02/08/1989
Evaluation: FINANCIAL RECORD REVIEW
Area of violation: TSD - Financial Requirements
Date achieved compliance: 06/19/1989
Evaluation lead agency: State

Evaluation date: 11/10/1987
Evaluation: COMPLIANCE EVALUATION INSPECTION ON-SITE
Area of violation: TSD - General
Date achieved compliance: 08/09/1988
Evaluation lead agency: State

Map ID
Direction
Distance
Elevation

MAP FINDINGS

Site

Database(s)

EDR ID Number
EPA ID Number

EECO (Continued)

1000323973

Evaluation date: 11/10/1987
Evaluation: FINANCIAL RECORD REVIEW
Area of violation: TSD - Financial Requirements
Date achieved compliance: 08/09/1988
Evaluation lead agency: State

Evaluation date: 11/10/1987
Evaluation: COMPLIANCE EVALUATION INSPECTION ON-SITE
Area of violation: TSD - Closure/Post-Closure
Date achieved compliance: 08/09/1988
Evaluation lead agency: State

Evaluation date: 11/10/1987
Evaluation: COMPLIANCE EVALUATION INSPECTION ON-SITE
Area of violation: LDR - General
Date achieved compliance: 08/09/1988
Evaluation lead agency: State

CERC-NFRAP:

Site ID: 0900343
Federal Facility: Not a Federal Facility
NPL Status: Not on the NPL
Non NPL Status: Deferred to RCRA

CERCLIS-NFRAP Site Contact Name(s):

Contact Title: Not reported
Contact Name: Carl Brickner
Contact Tel: (415) 972-3814

Contact Title: Not reported
Contact Name: Brunilda Davila
Contact Tel: (415) 972-3162

Contact Title: Not reported
Contact Name: Jeff Inglis
Contact Tel: (415) 972-3095

Contact Title: Not reported
Contact Name: Karen Jurist
Contact Tel: (415) 972-3219

Contact Title: Not reported
Contact Name: Matt Mitguard
Contact Tel: (415) 972-3096

Program Priority:

Description: RCRA Deferral Audit
Description: RCRA Deferral - Lead Confirmed
Description: RCRA Deferral - Further Superfund Assessment

CERCLIS-NFRAP Assessment History:

Action: DISCOVERY
Date Started: Not reported
Date Completed: 08/24/1990

Map ID
Direction
Distance
Elevation

MAP FINDINGS

Site

Database(s)

EDR ID Number
EPA ID Number

EECO (Continued)

1000323973

Priority Level: Not reported

Action: PRELIMINARY ASSESSMENT
Date Started: Not reported
Date Completed: 02/08/1991
Priority Level: Deferred to RCRA (Subtitle C)

Action: ARCHIVE SITE
Date Started: Not reported
Date Completed: 01/23/1996
Priority Level: Not reported

CORRACTS:

EPA ID: CAD008256349
EPA Region: 09
Area Name: ENTIRE FACILITY
Actual Date: 1/15/1991
Action: CA075LO - CA Prioritization, Facility or area was assigned a low corrective action priority
NAICS Code(s): 334419
Other Electronic Component Manufacturing
Original schedule date: Not reported
Schedule end date: Not reported

EPA ID: CAD008256349
EPA Region: 09
Area Name: ENTIRE FACILITY
Actual Date: 1/23/2004
Action: CA100 - RFI Imposition
NAICS Code(s): 334419
Other Electronic Component Manufacturing
Original schedule date: Not reported
Schedule end date: Not reported

EPA ID: CAD008256349
EPA Region: 09
Area Name: ENTIRE FACILITY
Actual Date: 1/27/2000
Action: CA050RF - RFA Completed, Assessment was an RFA
NAICS Code(s): 334419
Other Electronic Component Manufacturing
Original schedule date: Not reported
Schedule end date: Not reported

EPA ID: CAD008256349
EPA Region: 09
Area Name: ENTIRE FACILITY
Actual Date: 1/27/2000
Action: CA070 - RFA Determination Of Need For An RFI
NAICS Code(s): 334419
Other Electronic Component Manufacturing
Original schedule date: Not reported
Schedule end date: Not reported

EPA ID: CAD008256349

Map ID
Direction
Distance
Elevation

MAP FINDINGS

Site

Database(s)

EDR ID Number
EPA ID Number

EECO (Continued)

1000323973

EPA Region: 09
Area Name: ENTIRE FACILITY
Actual Date: 3/6/2004
Action: CA110 - RFI Workplan Received
NAICS Code(s): 334419
Other Electronic Component Manufacturing
Original schedule date: Not reported
Schedule end date: Not reported

EPA ID: CAD008256349
EPA Region: 09
Area Name: ENTIRE FACILITY
Actual Date: 5/17/2006
Action: CA150 - RFI Workplan Approved
NAICS Code(s): 334419
Other Electronic Component Manufacturing
Original schedule date: Not reported
Schedule end date: Not reported

EPA ID: CAD008256349
EPA Region: 09
Area Name: ENTIRE FACILITY
Actual Date: 7/20/2004
Action: CA140 - RFI Workplan Notice Of Deficiency Issued
NAICS Code(s): 334419
Other Electronic Component Manufacturing
Original schedule date: Not reported
Schedule end date: Not reported

FINDS:

Registry ID: 110002631064

Environmental Interest/Information System

RCRAInfo is a national information system that supports the Resource Conservation and Recovery Act (RCRA) program through the tracking of events and activities related to facilities that generate, transport, and treat, store, or dispose of hazardous waste. RCRAInfo allows RCRA program staff to track the notification, permit, compliance, and corrective action activities required under RCRA.

CA FID UST:

Facility ID: 30012449
Regulated By: UTKA
Regulated ID: 00016669
Cortese Code: Not reported
SIC Code: Not reported
Facility Phone: 7148356000
Mail To: Not reported
Mailing Address: 1601 E CHESTNUT AVE
Mailing Address 2: Not reported
Mailing City, St, Zip: SANTA ANA 92701
Contact: Not reported
Contact Phone: Not reported
DUNs Number: Not reported

Map ID
Direction
Distance
Elevation

MAP FINDINGS

Site

Database(s)

EDR ID Number
EPA ID Number

EECO (Continued)

1000323973

NPDES Number: Not reported
EPA ID: Not reported
Comments: Not reported
Status: Active

HIST UST:

Region: STATE
Facility ID: 00000016669
Facility Type: Other
Other Type: ELECTRONIC MFG.
Total Tanks: 0007
Contact Name: NORMAN A. MEYER, P.E.
Telephone: 7148356000
Owner Name: EECO INCORPORATED
Owner Address: 1601 E. CHESTNUT AVENUE
Owner City,St,Zip: SANTA ANA, CA 92701

Tank Num: 001
Container Num: 1601-01
Year Installed: 1958
Tank Capacity: 00010000
Tank Used for: PRODUCT
Type of Fuel: UNLEADED
Tank Construction: Not reported
Leak Detection: Stock Inventor

Tank Num: 002
Container Num: 1601-02
Year Installed: 1958
Tank Capacity: 00010000
Tank Used for: PRODUCT
Type of Fuel: UNLEADED
Tank Construction: Not reported
Leak Detection: Stock Inventor

Tank Num: 003
Container Num: 1441-01
Year Installed: Not reported
Tank Capacity: 00001400
Tank Used for: WASTE
Type of Fuel: REGULAR
Tank Construction: 6" inches
Leak Detection: None

Tank Num: 004
Container Num: 1441-02
Year Installed: 1978
Tank Capacity: 00001600
Tank Used for: WASTE
Type of Fuel: Not reported
Tank Construction: 6" inches
Leak Detection: None

Tank Num: 005
Container Num: 1441-03
Year Installed: Not reported
Tank Capacity: 00001500

Map ID
Direction
Distance
Elevation

MAP FINDINGS

Site

Database(s)

EDR ID Number
EPA ID Number

EECO (Continued)

1000323973

Tank Used for: WASTE
Type of Fuel: Not reported
Tank Construction: 6" inches
Leak Detection: Stock Inventor

Tank Num: 006
Container Num: 1441-04
Year Installed: 1981
Tank Capacity: 00002500
Tank Used for: WASTE
Type of Fuel: Not reported
Tank Construction: 1/4" unknown
Leak Detection: Visual

Tank Num: 007
Container Num: 1441-05
Year Installed: 1982
Tank Capacity: 00002500
Tank Used for: WASTE
Type of Fuel: Not reported
Tank Construction: 1/4" unknown
Leak Detection: Visual

SWEEPS UST:

Status: Not reported
Comp Number: 50
Number: Not reported
Board Of Equalization: Not reported
Ref Date: Not reported
Act Date: Not reported
Created Date: Not reported
Tank Status: Not reported
Owner Tank Id: Not reported
Swrcb Tank Id: 30-020-000050-000001
Actv Date: Not reported
Capacity: 10000
Tank Use: M.V. FUEL
Stg: PRODUCT
Content: REG UNLEADED
Number Of Tanks: 7

Status: Not reported
Comp Number: 50
Number: Not reported
Board Of Equalization: Not reported
Ref Date: Not reported
Act Date: Not reported
Created Date: Not reported
Tank Status: Not reported
Owner Tank Id: Not reported
Swrcb Tank Id: 30-020-000050-000002
Actv Date: Not reported
Capacity: 10000
Tank Use: M.V. FUEL
Stg: PRODUCT
Content: REG UNLEADED
Number Of Tanks: Not reported

Map ID
Direction
Distance
Elevation

MAP FINDINGS

Site

Database(s)

EDR ID Number
EPA ID Number

EECO (Continued)

1000323973

Status: Not reported
Comp Number: 50
Number: Not reported
Board Of Equalization: Not reported
Ref Date: Not reported
Act Date: Not reported
Created Date: Not reported
Tank Status: Not reported
Owner Tank Id: Not reported
Swrcb Tank Id: 30-020-000050-000003
Actv Date: Not reported
Capacity: 1400
Tank Use: M.V. FUEL
Stg: WASTE
Content: LEADED
Number Of Tanks: Not reported

Status: Not reported
Comp Number: 50
Number: Not reported
Board Of Equalization: Not reported
Ref Date: Not reported
Act Date: Not reported
Created Date: Not reported
Tank Status: Not reported
Owner Tank Id: Not reported
Swrcb Tank Id: 30-020-000050-000004
Actv Date: Not reported
Capacity: 1600
Tank Use: UNKNOWN
Stg: WASTE
Content: Not reported
Number Of Tanks: Not reported

Status: Not reported
Comp Number: 50
Number: Not reported
Board Of Equalization: Not reported
Ref Date: Not reported
Act Date: Not reported
Created Date: Not reported
Tank Status: Not reported
Owner Tank Id: Not reported
Swrcb Tank Id: 30-020-000050-000005
Actv Date: Not reported
Capacity: 1500
Tank Use: UNKNOWN
Stg: WASTE
Content: Not reported
Number Of Tanks: Not reported

Status: Not reported
Comp Number: 50
Number: Not reported
Board Of Equalization: Not reported
Ref Date: Not reported
Act Date: Not reported

Map ID
Direction
Distance
Elevation

MAP FINDINGS

Site

Database(s)

EDR ID Number
EPA ID Number

EECO (Continued)

1000323973

Created Date: Not reported
Tank Status: Not reported
Owner Tank Id: Not reported
Swrcb Tank Id: 30-020-000050-000006
Actv Date: Not reported
Capacity: 2500
Tank Use: UNKNOWN
Stg: WASTE
Content: Not reported
Number Of Tanks: Not reported

Status: Not reported
Comp Number: 50
Number: Not reported
Board Of Equalization: Not reported
Ref Date: Not reported
Act Date: Not reported
Created Date: Not reported
Tank Status: Not reported
Owner Tank Id: Not reported
Swrcb Tank Id: 30-020-000050-000007
Actv Date: Not reported
Capacity: 2500
Tank Use: UNKNOWN
Stg: WASTE
Content: Not reported
Number Of Tanks: Not reported

EMI:

Year: 1990
County Code: 30
Air Basin: SC
Facility ID: 76098
Air District Name: SC
SIC Code: 0
Air District Name: SOUTH COAST AQMD
Community Health Air Pollution Info System: Not reported
Consolidated Emission Reporting Rule: Not reported
Total Organic Hydrocarbon Gases Tons/Yr: 0
Reactive Organic Gases Tons/Yr: 0
Carbon Monoxide Emissions Tons/Yr: 0
NOX - Oxides of Nitrogen Tons/Yr: 0
SOX - Oxides of Sulphur Tons/Yr: 0
Particulate Matter Tons/Yr: 0
Part. Matter 10 Micrometers & Smllr Tons/Yr: 0

Year: 1990
County Code: 30
Air Basin: SC
Facility ID: 24420
Air District Name: SC
SIC Code: 36
Air District Name: SOUTH COAST AQMD
Community Health Air Pollution Info System: Not reported
Consolidated Emission Reporting Rule: Not reported
Total Organic Hydrocarbon Gases Tons/Yr: 2
Reactive Organic Gases Tons/Yr: 0

Map ID
Direction
Distance
Elevation

MAP FINDINGS

Site

Database(s)

EDR ID Number
EPA ID Number

EECO (Continued)

1000323973

Carbon Monoxide Emissions Tons/Yr: 0
NOX - Oxides of Nitrogen Tons/Yr: 0
SOX - Oxides of Sulphur Tons/Yr: 0
Particulate Matter Tons/Yr: 0
Part. Matter 10 Micrometers & Smlr Tons/Yr: 0

HWP:

EPA Id: CAD008256349
Latitude: 33.742815
Longitude: -117.848957
Facility Type: HAZ WASTE - NON-OPERATING
Cleanup Status: Not reported
Region: CYPRESS, GEOLOGY CAL SUPPORT
Permit Maintenance Lead: Not reported
Permit Renewal Lead: Not reported
Corrective Action Lead: ROBERT ROMERO
Supervisor: Not reported
Site Code: 400216
Assembly District: 69
Senate District: 34
Public Information Officer: Not reported
Facility Status:

Updated 11/02/07: EECO was a manufacturer of electronic components such as electronic switches, video editing equipment, mini computers, and printed circuit boards. It received an Interim Status Document (ISD) for management of hazardous waste in 1981. The regulated units were a drum storage warehouse, a concrete storage pad containing drums and a storage tank, an underground wastewater neutralization system, an aboveground wastewater neutralization system, and an underground storage tank. The site was sold to the Santa Ana school district in 1989. Closure activities conducted in 1995 identified VOCs that were detected in soil gas and/or groundwater at the site. The origin of the VOC release was a non-regulated outside storage area. Groundwater monitoring wells were installed according to a workplan completed in February 1996. Soil containing copper above the cleanup level was excavated from the Site between 1993 and 1996. RCRA closure certification for the regulated units was accepted by DTSC in a letter dated May 6, 1996. DTSC made its acceptance of the closure certification contingent upon implementation of the groundwater monitoring workplan activities. Beginning in July 1998, an intermediate school (grades 6, 7, 8) was constructed on the Site. A Corrective Action Consent Agreement was signed on January 23, 2004. DTSC accepted the results of a risk analysis of soil vapor and indoor air in March 2006. An RFI Workplan was approved on May 17, 2006. Pesticide sampling was conducted in 2006, and DTSC accepted the results of the risk analysis of the pesticide sampling in December 2006. Additional groundwater monitoring has been conducted from 2006 to 2007. DTSC met with the facility consultant on November 27, 2007 to discuss the most recent sampling results and determine the next course of action. Updated 8/13/08: During the November 2007 meeting, DTSC recommended that the facility begin preparation of a Corrective Measures Study (CMS). Final approval of the CMS is expected by December 2008. All previous risk assessments have shown no potential risk to the students or teachers at the school occupying the site. Updated 6/25/09: The facility submitted a draft CMS Workplan on April 27, 2009. DTSC sent comments on the workplan on June 2, 2009, requesting a response within 20 days of the date of receipt of the letter.

Map ID
Direction
Distance
Elevation

MAP FINDINGS

Site

Database(s)

EDR ID Number
EPA ID Number

EECO (Continued)

1000323973

Site History: Not reported

HWP:

EPA Id: CAD008256349
Unit Names: TANKSTR3, CONTAIN1, OTHRTRT1, TANKSTR1, TANKTRT1, CONTAIN2, TANKSTR2
Event Description: Initial Submittal
Actual Date: 1980-11-19 00:00:00
Doc Comments: Not reported

EPA Id: CAD008256349
Unit Names: CONTAIN1, OTHRTRT1, TANKSTR1, TANKTRT1
Event Description: Approved Request
Actual Date: 1992-06-26 00:00:00
Doc Comments: Not reported

EPA Id: CAD008256349
Unit Names: CONTAIN1, OTHRTRT1, TANKSTR1, TANKTRT1
Event Description: Part B Call-In
Actual Date: 1983-06-20 00:00:00
Doc Comments: Not reported

EPA Id: CAD008256349
Unit Names: TANKSTR3, CONTAIN1, OTHRTRT1, TANKSTR1, TANKTRT1, CONTAIN2, TANKSTR2
Event Description: Notice of Deficiency
Actual Date: 1985-07-30 00:00:00
Doc Comments: Not reported

EPA Id: CAD008256349
Unit Names: TANKSTR3, CONTAIN1, OTHRTRT1, TANKSTR1, TANKTRT1, CONTAIN2, TANKSTR2
Event Description: INTENDS/CLOSED ALL WASTE HANDLING FACILITY
Actual Date: 1988-02-01 00:00:00
Doc Comments: Not reported

EPA Id: CAD008256349
Unit Names: TANKSTR3, CONTAIN1, OTHRTRT1, TANKSTR1, TANKTRT1, CONTAIN2, TANKSTR2
Event Description: Approval of Interim Status Change
Actual Date: 1981-12-30 00:00:00
Doc Comments: Not reported

HWP:

EPA Id: CAD008256349
Unit Names: TANKSTR3, CONTAIN1, OTHRTRT1, TANKSTR1, TANKTRT1, CONTAIN2, TANKSTR2
Event Description: Public Notice - Closure
Actual Date: 1990-02-06 00:00:00
Doc Comments: Not reported

EPA Id: CAD008256349
Unit Names: TANKSTR3, CONTAIN1, OTHRTRT1, TANKSTR1, TANKTRT1, CONTAIN2, TANKSTR2
Event Description: Public Notice - Closure
Actual Date: 1991-09-30 00:00:00
Doc Comments: Not reported

EPA Id: CAD008256349
Unit Names: TANKSTR3, CONTAIN1, OTHRTRT1, TANKSTR1, TANKTRT1, CONTAIN2, TANKSTR2
Event Description: Closure Verification
Actual Date: 1996-05-06 00:00:00
Doc Comments: Not reported

Map ID
Direction
Distance
Elevation

MAP FINDINGS

Site

Database(s)

EDR ID Number
EPA ID Number

EECO (Continued)

1000323973

EPA Id: CAD008256349
Unit Names: TANKSTR3, CONTAIN1, OTHRTRT1, TANKSTR1, TANKTRT1, CONTAIN2, TANKSTR2
Event Description: Receive Closure Certification
Actual Date: 1995-12-27 00:00:00
Doc Comments: Not reported

EPA Id: CAD008256349
Unit Names: TANKSTR3, CONTAIN1, OTHRTRT1, TANKSTR1, TANKTRT1, CONTAIN2, TANKSTR2
Event Description: Plan Approved - Closure
Actual Date: 1992-06-26 00:00:00
Doc Comments: Not reported

EPA Id: CAD008256349
Unit Names: TANKSTR3, CONTAIN1, OTHRTRT1, TANKSTR1, TANKTRT1, CONTAIN2, TANKSTR2
Event Description: Notice of Deficiency - Closure Plan
Actual Date: 1989-08-01 00:00:00
Doc Comments: Not reported

FINANCIAL ASSURANCE:

EPA ID Number: CAD008256349
Closure Mechanism: Alt
Closure Amount: 33,098
Post Clousure Mechanism: Not reported
Post Clousure Amount: Not reported
Corrective Action Mechanism: Not reported
Corrective Action Amount: Not reported
Sudden Mecahanism Type: Not reported
Sudden Mecahanism Amount: Not reported
Non Sudden Mecahanism Type: Not reported
Non Sudden Mecahanism Amount: Not reported

**AP164
SE
1/2-1
0.845 mi.
4461 ft.**

**RAYMOND VILLA SCHOOL
1441 EAST CHESTNUT AVENUE
SANTA ANA, CA 92701
Site 3 of 3 in cluster AP**

**SCH S107737132
ENVIROSTOR N/A**

**Relative:
Lower**

SCH:

**Actual:
124 ft.**

Facility ID: 30360188
Site Type: School Investigation
Site Type Detail: School
Site Mgmt. Req.: NONE SPECIFIED
Acres: 10
National Priorities List: NO
Cleanup Oversight Agencies: SMBRP
Lead Agency: SMBRP
Lead Agency Description: DTSC - Site Mitigation And Brownfield Reuse Program
Project Manager: Not reported
Supervisor: * Triss Chesney
Division Branch: Cypress
Site Code: 404183
Assembly: 69
Senate: 34
Special Program Status: Not reported
Status: Refer: RCRA

Map ID
Direction
Distance
Elevation

MAP FINDINGS

Site

Database(s)

EDR ID Number
EPA ID Number

RAYMOND VILLA SCHOOL (Continued)

S107737132

Status Date: 2002-08-12 00:00:00
Restricted Use: NO
Funding: School District
Latitude: 33.742737
Longitude: -117.849361
APN: NONE SPECIFIED
Past Use: MANUFACTURING - ELECTRONIC
Potential COC: NONE SPECIFIED
Confirmed COC: NONE SPECIFIED
Potential Description: NONE SPECIFIED
Alias Name: SANTA ANA USD/RAY VILLA INTER. SCHOOL
Alias Type: Alternate Name
Alias Name: CAD008256349
Alias Type: EPA Identification Number
Alias Name: SANTA ANA SCHOOL DISTRICT
Alias Type: Alternate Name
Alias Name: EECO
Alias Type: Alternate Name
Alias Name: ENGINEERED ELECTRONICS CO
Alias Type: Alternate Name
Alias Name: 30360188
Alias Type: Envirostor ID Number
Alias Name: 404183
Alias Type: Project Code (Site Code)
Alias Name: EECOINC
Alias Type: Alternate Name
Alias Name: RAYMOND VILLA SCHOOL (PROPOSED)
Alias Type: Alternate Name

Completed Info:

Completed Area Name: PROJECT WIDE
Completed Sub Area Name: Not reported
Completed Document Type: * Workplan
Completed Date: 2007-04-04 00:00:00
Comments: Finalize, discuss with Peter Garcia, Get peters signature, send the comment letter for the workplan out

Future Area Name: Not reported
Future Sub Area Name: Not reported
Future Document Type: Not reported
Future Due Date: Not reported
Schedule Area Name: Not reported
Schedule Sub Area Name: Not reported
Schedule Document Type: Not reported
Schedule Due Date: Not reported
Schedule Revised Date: Not reported

ENVIROSTOR:

Site Type: School Investigation
Site Type Detailed: School
Acres: 10
NPL: NO
Regulatory Agencies: SMBRP
Lead Agency: SMBRP
Program Manager: Not reported
Supervisor: * Triss Chesney
Division Branch: Cypress

Map ID
Direction
Distance
Elevation

MAP FINDINGS

Site

Database(s)

EDR ID Number
EPA ID Number

RAYMOND VILLA SCHOOL (Continued)

S107737132

Facility ID: 30360188
Site Code: 404183
Assembly: 69
Senate: 34
Special Program: Not reported
Status: Refer: RCRA
Status Date: 2002-08-12 00:00:00
Restricted Use: NO
Site Mgmt. Req.: NONE SPECIFIED
Funding: School District
Latitude: 33.742737
Longitude: -117.849361
APN: NONE SPECIFIED
Past Use: MANUFACTURING - ELECTRONIC
Potential COC: NONE SPECIFIED
Confirmed COC: NONE SPECIFIED
Potential Description: NONE SPECIFIED
Alias Name: SANTA ANA USD/RAY VILLA INTER. SCHOOL
Alias Type: Alternate Name
Alias Name: CAD008256349
Alias Type: EPA Identification Number
Alias Name: SANTA ANA SCHOOL DISTRICT
Alias Type: Alternate Name
Alias Name: EECO
Alias Type: Alternate Name
Alias Name: ENGINEERED ELECTRONICS CO
Alias Type: Alternate Name
Alias Name: 30360188
Alias Type: Envirostor ID Number
Alias Name: 404183
Alias Type: Project Code (Site Code)
Alias Name: EECOINC
Alias Type: Alternate Name
Alias Name: RAYMOND VILLA SCHOOL (PROPOSED)
Alias Type: Alternate Name

Completed Info:

Completed Area Name: PROJECT WIDE
Completed Sub Area Name: Not reported
Completed Document Type: * Workplan
Completed Date: 2007-04-04 00:00:00
Comments: Finalize, discuss with Peter Garcia, Get peters signature, send the comment letter for the workplan out

Future Area Name: Not reported
Future Sub Area Name: Not reported
Future Document Type: Not reported
Future Due Date: Not reported
Schedule Area Name: Not reported
Schedule Sub Area Name: Not reported
Schedule Document Type: Not reported
Schedule Due Date: Not reported
Schedule Revised Date: Not reported

Map ID
Direction
Distance
Elevation

MAP FINDINGS

Site

Database(s)

EDR ID Number
EPA ID Number

165
ESE
> 1
1.071 mi.
5654 ft.

E. CHESTNUT SA PROPERTY
1538 E. CHESTNUT AVE
SANTA ANA, CA 92701

ENVIROSTOR S108936085
N/A

Relative:
Lower

ENVIROSTOR:

Actual:
125 ft.

Site Type: Evaluation
Site Type Detailed: Evaluation
Acres: Not reported
NPL: NO
Regulatory Agencies: SMBRP
Lead Agency: NONE SPECIFIED
Program Manager: Not reported
Supervisor: Not reported
Division Branch: Cypress
Facility ID: 60000732
Site Code: Not reported
Assembly: Not reported
Senate: Not reported
Special Program: Not reported
Status: Refer: 1248 Local Agency
Status Date: 2007-07-11 00:00:00
Restricted Use: NO
Site Mgmt. Req.: NONE SPECIFIED
Funding: Not Applicable
Latitude: 0
Longitude: 0
APN: NONE SPECIFIED
Past Use: NONE SPECIFIED
Potential COC: NONE SPECIFIED
Confirmed COC: NONE SPECIFIED
Potential Description: NONE SPECIFIED
Alias Name: 60000732
Alias Type: Envirostor ID Number

Completed Info:

Completed Area Name: Not reported
Completed Sub Area Name: Not reported
Completed Document Type: Not reported
Completed Date: Not reported
Comments: Not reported

Future Area Name: Not reported
Future Sub Area Name: Not reported
Future Document Type: Not reported
Future Due Date: Not reported
Schedule Area Name: Not reported
Schedule Sub Area Name: Not reported
Schedule Document Type: Not reported
Schedule Due Date: Not reported
Schedule Revised Date: Not reported

ORPHAN SUMMARY

City	EDR ID	Site Name	Site Address	Zip	Database(s)
SANTA ANA	1000388909	PRESTIGE AUTO BODY & PAINT	809 3 4TH ST	92701	RCRA-SQG,FINDS,HAZNET
SANTA ANA	1012043064	EXTRUDED PLASTICS COMPANY	2201 SOUTH STANDARD AVENUE	92707	CERCLIS
SANTA ANA	S101300033	ASHTON, HOWARD -DISCOUNT STEEL	2627 MAIN ST	92707	LUST SAN MATEO
SANTA ANA	S101629993	MISSION LINEN	2601 MAIN ST	92707	LUST SAN MATEO
SANTA ANA	S105082645	SANTA ANA HISTORIC PERF ARTS CENTE	505 SYCAMORE ST	92701	HAZNET
SANTA ANA	S105083929	SANTA ANA USD	5201 W WALNUT ST	92701	HAZNET
SANTA ANA	S105725388	COMPACT MANUFACTURING SYSTEMS	638 N POINSETTIA	92701	HAZNET
SANTA ANA	S106387336	INTERSTATE ENVIRONMENTAL SERVICES	119 MAIN ST	92701	LUST SAN MATEO
	S106905435	EL MORRO CONVERSION TO CAMPGRO	PACIFIC COAST HWY	0	WDS
SANTA ANA	S108431388	CHROMETECH INC	2309 W 2ND ST / 2310 CAPE CO	92703	EMI
SANTA ANA	S108940969	GRAND SANTA CLARA SERVICE	2231 GRAND AVE	92701	LUST SAN MATEO
SANTA ANA	S109254231		PARKING LOT BEHIND 3016 S HALL	92705	CDL
SANTA ANA	S109284302	EXXON SERVICE STATION #3652	S BROADWAY	92707	LUST SAN MATEO
SANTA ANA	S109284466	UNOCAL #5598	315 N N. GRAND AVE	92701	LUST SAN MATEO
SANTA ANA	S109284566	EXXON SERVICE STATION #3981	2701 N N. GRAND AVE	92701	LUST SAN MATEO
SANTA ANA	S109422618	A-MOBILE FINISHING	3014 HALLADAY ST # B	92705	HAZNET
SANTA ANA	S109427809	JOHNSON PRECISION PRODUCTS INC	3220 HALLADAY ST UNIT	92705	HAZNET
SANTA ANA	S109434862	4SA	1039 1043 E 4TH ST	92701	NPDES
SANTA ANA	S109439879	CITY PLACE	N E C MAIN ST / MEMORY LN		NPDES
SANTA ANA	S109446960	JASCO CHEMICAL CORP	1008 FULLER ST # 1012	92701	NPDES

GOVERNMENT RECORDS SEARCHED / DATA CURRENCY TRACKING

To maintain currency of the following federal and state databases, EDR contacts the appropriate governmental agency on a monthly or quarterly basis, as required.

Number of Days to Update: Provides confirmation that EDR is reporting records that have been updated within 90 days from the date the government agency made the information available to the public.

STANDARD ENVIRONMENTAL RECORDS

Federal NPL site list

NPL: National Priority List

National Priorities List (Superfund). The NPL is a subset of CERCLIS and identifies over 1,200 sites for priority cleanup under the Superfund Program. NPL sites may encompass relatively large areas. As such, EDR provides polygon coverage for over 1,000 NPL site boundaries produced by EPA's Environmental Photographic Interpretation Center (EPIC) and regional EPA offices.

Date of Government Version: 12/01/2009	Source: EPA
Date Data Arrived at EDR: 01/14/2010	Telephone: N/A
Date Made Active in Reports: 02/18/2010	Last EDR Contact: 03/03/2010
Number of Days to Update: 35	Next Scheduled EDR Contact: 04/26/2010
	Data Release Frequency: Quarterly

NPL Site Boundaries

Sources:

EPA's Environmental Photographic Interpretation Center (EPIC)
Telephone: 202-564-7333

EPA Region 1
Telephone 617-918-1143

EPA Region 6
Telephone: 214-655-6659

EPA Region 3
Telephone 215-814-5418

EPA Region 7
Telephone: 913-551-7247

EPA Region 4
Telephone 404-562-8033

EPA Region 8
Telephone: 303-312-6774

EPA Region 5
Telephone 312-886-6686

EPA Region 9
Telephone: 415-947-4246

EPA Region 10
Telephone 206-553-8665

Proposed NPL: Proposed National Priority List Sites

A site that has been proposed for listing on the National Priorities List through the issuance of a proposed rule in the Federal Register. EPA then accepts public comments on the site, responds to the comments, and places on the NPL those sites that continue to meet the requirements for listing.

Date of Government Version: 12/01/2009	Source: EPA
Date Data Arrived at EDR: 01/14/2010	Telephone: N/A
Date Made Active in Reports: 02/18/2010	Last EDR Contact: 03/03/2010
Number of Days to Update: 35	Next Scheduled EDR Contact: 04/26/2010
	Data Release Frequency: Quarterly

NPL LIENS: Federal Superfund Liens

Federal Superfund Liens. Under the authority granted the USEPA by CERCLA of 1980, the USEPA has the authority to file liens against real property in order to recover remedial action expenditures or when the property owner received notification of potential liability. USEPA compiles a listing of filed notices of Superfund Liens.

Date of Government Version: 10/15/1991	Source: EPA
Date Data Arrived at EDR: 02/02/1994	Telephone: 202-564-4267
Date Made Active in Reports: 03/30/1994	Last EDR Contact: 03/01/2010
Number of Days to Update: 56	Next Scheduled EDR Contact: 05/31/2010
	Data Release Frequency: No Update Planned

GOVERNMENT RECORDS SEARCHED / DATA CURRENCY TRACKING

Federal Delisted NPL site list

DELISTED NPL: National Priority List Deletions

The National Oil and Hazardous Substances Pollution Contingency Plan (NCP) establishes the criteria that the EPA uses to delete sites from the NPL. In accordance with 40 CFR 300.425.(e), sites may be deleted from the NPL where no further response is appropriate.

Date of Government Version: 12/01/2009	Source: EPA
Date Data Arrived at EDR: 01/14/2010	Telephone: N/A
Date Made Active in Reports: 02/18/2010	Last EDR Contact: 03/03/2010
Number of Days to Update: 35	Next Scheduled EDR Contact: 04/26/2010
	Data Release Frequency: Quarterly

Federal CERCLIS list

CERCLIS: Comprehensive Environmental Response, Compensation, and Liability Information System

CERCLIS contains data on potentially hazardous waste sites that have been reported to the USEPA by states, municipalities, private companies and private persons, pursuant to Section 103 of the Comprehensive Environmental Response, Compensation, and Liability Act (CERCLA). CERCLIS contains sites which are either proposed to or on the National Priorities List (NPL) and sites which are in the screening and assessment phase for possible inclusion on the NPL.

Date of Government Version: 06/30/2009	Source: EPA
Date Data Arrived at EDR: 08/11/2009	Telephone: 703-412-9810
Date Made Active in Reports: 09/21/2009	Last EDR Contact: 02/09/2010
Number of Days to Update: 41	Next Scheduled EDR Contact: 04/12/2010
	Data Release Frequency: Quarterly

FEDERAL FACILITY: Federal Facility Site Information listing

A listing of NPL and Base Realignment & Closure sites found in the CERCLIS database where FERRO is involved in cleanup projects.

Date of Government Version: 06/23/2009	Source: Environmental Protection Agency
Date Data Arrived at EDR: 01/15/2010	Telephone: 703-603-8704
Date Made Active in Reports: 02/10/2010	Last EDR Contact: 01/15/2010
Number of Days to Update: 26	Next Scheduled EDR Contact: 04/26/2010
	Data Release Frequency: Varies

Federal CERCLIS NFRAP site List

CERCLIS-NFRAP: CERCLIS No Further Remedial Action Planned

Archived sites are sites that have been removed and archived from the inventory of CERCLIS sites. Archived status indicates that, to the best of EPA's knowledge, assessment at a site has been completed and that EPA has determined no further steps will be taken to list this site on the National Priorities List (NPL), unless information indicates this decision was not appropriate or other considerations require a recommendation for listing at a later time. This decision does not necessarily mean that there is no hazard associated with a given site; it only means that, based upon available information, the location is not judged to be a potential NPL site.

Date of Government Version: 06/23/2009	Source: EPA
Date Data Arrived at EDR: 09/02/2009	Telephone: 703-412-9810
Date Made Active in Reports: 09/21/2009	Last EDR Contact: 03/11/2010
Number of Days to Update: 19	Next Scheduled EDR Contact: 06/14/2010
	Data Release Frequency: Quarterly

Federal RCRA CORRACTS facilities list

CORRACTS: Corrective Action Report

CORRACTS identifies hazardous waste handlers with RCRA corrective action activity.

Date of Government Version: 12/11/2009	Source: EPA
Date Data Arrived at EDR: 12/29/2009	Telephone: 800-424-9346
Date Made Active in Reports: 02/10/2010	Last EDR Contact: 02/15/2010
Number of Days to Update: 43	Next Scheduled EDR Contact: 05/31/2010
	Data Release Frequency: Quarterly

GOVERNMENT RECORDS SEARCHED / DATA CURRENCY TRACKING

Federal RCRA non-CORRACTS TSD facilities list

RCRA-TSDF: RCRA - Treatment, Storage and Disposal

RCRAInfo is EPA's comprehensive information system, providing access to data supporting the Resource Conservation and Recovery Act (RCRA) of 1976 and the Hazardous and Solid Waste Amendments (HSWA) of 1984. The database includes selective information on sites which generate, transport, store, treat and/or dispose of hazardous waste as defined by the Resource Conservation and Recovery Act (RCRA). Transporters are individuals or entities that move hazardous waste from the generator offsite to a facility that can recycle, treat, store, or dispose of the waste. TSDFs treat, store, or dispose of the waste.

Date of Government Version: 01/13/2010	Source: Environmental Protection Agency
Date Data Arrived at EDR: 01/15/2010	Telephone: (415) 495-8895
Date Made Active in Reports: 02/18/2010	Last EDR Contact: 02/19/2010
Number of Days to Update: 34	Next Scheduled EDR Contact: 04/19/2010
	Data Release Frequency: Quarterly

Federal RCRA generators list

RCRA-LQG: RCRA - Large Quantity Generators

RCRAInfo is EPA's comprehensive information system, providing access to data supporting the Resource Conservation and Recovery Act (RCRA) of 1976 and the Hazardous and Solid Waste Amendments (HSWA) of 1984. The database includes selective information on sites which generate, transport, store, treat and/or dispose of hazardous waste as defined by the Resource Conservation and Recovery Act (RCRA). Large quantity generators (LQGs) generate over 1,000 kilograms (kg) of hazardous waste, or over 1 kg of acutely hazardous waste per month.

Date of Government Version: 01/13/2010	Source: Environmental Protection Agency
Date Data Arrived at EDR: 01/15/2010	Telephone: (415) 495-8895
Date Made Active in Reports: 02/18/2010	Last EDR Contact: 02/19/2010
Number of Days to Update: 34	Next Scheduled EDR Contact: 04/19/2010
	Data Release Frequency: Quarterly

RCRA-SQG: RCRA - Small Quantity Generators

RCRAInfo is EPA's comprehensive information system, providing access to data supporting the Resource Conservation and Recovery Act (RCRA) of 1976 and the Hazardous and Solid Waste Amendments (HSWA) of 1984. The database includes selective information on sites which generate, transport, store, treat and/or dispose of hazardous waste as defined by the Resource Conservation and Recovery Act (RCRA). Small quantity generators (SQGs) generate between 100 kg and 1,000 kg of hazardous waste per month.

Date of Government Version: 01/13/2010	Source: Environmental Protection Agency
Date Data Arrived at EDR: 01/15/2010	Telephone: (415) 495-8895
Date Made Active in Reports: 02/18/2010	Last EDR Contact: 02/19/2010
Number of Days to Update: 34	Next Scheduled EDR Contact: 04/19/2010
	Data Release Frequency: Quarterly

RCRA-CESQG: RCRA - Conditionally Exempt Small Quantity Generators

RCRAInfo is EPA's comprehensive information system, providing access to data supporting the Resource Conservation and Recovery Act (RCRA) of 1976 and the Hazardous and Solid Waste Amendments (HSWA) of 1984. The database includes selective information on sites which generate, transport, store, treat and/or dispose of hazardous waste as defined by the Resource Conservation and Recovery Act (RCRA). Conditionally exempt small quantity generators (CESQGs) generate less than 100 kg of hazardous waste, or less than 1 kg of acutely hazardous waste per month.

Date of Government Version: 01/13/2010	Source: Environmental Protection Agency
Date Data Arrived at EDR: 01/15/2010	Telephone: (415) 495-8895
Date Made Active in Reports: 02/18/2010	Last EDR Contact: 02/19/2010
Number of Days to Update: 34	Next Scheduled EDR Contact: 04/19/2010
	Data Release Frequency: Varies

Federal institutional controls / engineering controls registries

GOVERNMENT RECORDS SEARCHED / DATA CURRENCY TRACKING

US ENG CONTROLS: Engineering Controls Sites List

A listing of sites with engineering controls in place. Engineering controls include various forms of caps, building foundations, liners, and treatment methods to create pathway elimination for regulated substances to enter environmental media or effect human health.

Date of Government Version: 10/01/2009	Source: Environmental Protection Agency
Date Data Arrived at EDR: 10/09/2009	Telephone: 703-603-0695
Date Made Active in Reports: 11/09/2009	Last EDR Contact: 03/15/2010
Number of Days to Update: 31	Next Scheduled EDR Contact: 06/28/2010
	Data Release Frequency: Varies

US INST CONTROL: Sites with Institutional Controls

A listing of sites with institutional controls in place. Institutional controls include administrative measures, such as groundwater use restrictions, construction restrictions, property use restrictions, and post remediation care requirements intended to prevent exposure to contaminants remaining on site. Deed restrictions are generally required as part of the institutional controls.

Date of Government Version: 10/01/2009	Source: Environmental Protection Agency
Date Data Arrived at EDR: 10/09/2009	Telephone: 703-603-0695
Date Made Active in Reports: 11/09/2009	Last EDR Contact: 03/15/2010
Number of Days to Update: 31	Next Scheduled EDR Contact: 06/28/2010
	Data Release Frequency: Varies

Federal ERNS list

ERNS: Emergency Response Notification System

Emergency Response Notification System. ERNS records and stores information on reported releases of oil and hazardous substances.

Date of Government Version: 12/31/2009	Source: National Response Center, United States Coast Guard
Date Data Arrived at EDR: 01/22/2010	Telephone: 202-267-2180
Date Made Active in Reports: 02/11/2010	Last EDR Contact: 01/15/2010
Number of Days to Update: 20	Next Scheduled EDR Contact: 04/19/2010
	Data Release Frequency: Annually

State- and tribal - equivalent NPL

RESPONSE: State Response Sites

Identifies confirmed release sites where DTSC is involved in remediation, either in a lead or oversight capacity. These confirmed release sites are generally high-priority and high potential risk.

Date of Government Version: 02/08/2010	Source: Department of Toxic Substances Control
Date Data Arrived at EDR: 02/09/2010	Telephone: 916-323-3400
Date Made Active in Reports: 02/18/2010	Last EDR Contact: 02/09/2010
Number of Days to Update: 9	Next Scheduled EDR Contact: 05/24/2010
	Data Release Frequency: Quarterly

State- and tribal - equivalent CERCLIS

ENVIROSTOR: EnviroStor Database

The Department of Toxic Substances Control's (DTSC's) Site Mitigation and Brownfields Reuse Program's (SMBRP's) EnviroStor database identifies sites that have known contamination or sites for which there may be reasons to investigate further. The database includes the following site types: Federal Superfund sites (National Priorities List (NPL)); State Response, including Military Facilities and State Superfund; Voluntary Cleanup; and School sites. EnviroStor provides similar information to the information that was available in CalSites, and provides additional site information, including, but not limited to, identification of formerly-contaminated properties that have been released for reuse, properties where environmental deed restrictions have been recorded to prevent inappropriate land uses, and risk characterization information that is used to assess potential impacts to public health and the environment at contaminated sites.

GOVERNMENT RECORDS SEARCHED / DATA CURRENCY TRACKING

Date of Government Version: 02/08/2010
Date Data Arrived at EDR: 02/09/2010
Date Made Active in Reports: 02/18/2010
Number of Days to Update: 9

Source: Department of Toxic Substances Control
Telephone: 916-323-3400
Last EDR Contact: 02/09/2010
Next Scheduled EDR Contact: 05/24/2010
Data Release Frequency: Quarterly

State and tribal landfill and/or solid waste disposal site lists

SWF/LF (SWIS): Solid Waste Information System

Active, Closed and Inactive Landfills. SWF/LF records typically contain an inventory of solid waste disposal facilities or landfills. These may be active or inactive facilities or open dumps that failed to meet RCRA Section 4004 criteria for solid waste landfills or disposal sites.

Date of Government Version: 02/22/2010
Date Data Arrived at EDR: 02/24/2010
Date Made Active in Reports: 03/04/2010
Number of Days to Update: 8

Source: Department of Resources Recycling and Recovery
Telephone: 916-341-6320
Last EDR Contact: 02/24/2010
Next Scheduled EDR Contact: 06/07/2010
Data Release Frequency: Quarterly

State and tribal leaking storage tank lists

LUST REG 9: Leaking Underground Storage Tank Report

Orange, Riverside, San Diego counties. For more current information, please refer to the State Water Resources Control Board's LUST database.

Date of Government Version: 03/01/2001
Date Data Arrived at EDR: 04/23/2001
Date Made Active in Reports: 05/21/2001
Number of Days to Update: 28

Source: California Regional Water Quality Control Board San Diego Region (9)
Telephone: 858-637-5595
Last EDR Contact: 12/23/2009
Next Scheduled EDR Contact: 04/12/2010
Data Release Frequency: No Update Planned

LUST REG 7: Leaking Underground Storage Tank Case Listing

Leaking Underground Storage Tank locations. Imperial, Riverside, San Diego, Santa Barbara counties.

Date of Government Version: 02/26/2004
Date Data Arrived at EDR: 02/26/2004
Date Made Active in Reports: 03/24/2004
Number of Days to Update: 27

Source: California Regional Water Quality Control Board Colorado River Basin Region (7)
Telephone: 760-776-8943
Last EDR Contact: 02/01/2010
Next Scheduled EDR Contact: 05/17/2010
Data Release Frequency: No Update Planned

LUST REG 6V: Leaking Underground Storage Tank Case Listing

Leaking Underground Storage Tank locations. Inyo, Kern, Los Angeles, Mono, San Bernardino counties.

Date of Government Version: 06/07/2005
Date Data Arrived at EDR: 06/07/2005
Date Made Active in Reports: 06/29/2005
Number of Days to Update: 22

Source: California Regional Water Quality Control Board Victorville Branch Office (6)
Telephone: 760-241-7365
Last EDR Contact: 03/15/2010
Next Scheduled EDR Contact: 06/28/2010
Data Release Frequency: No Update Planned

LUST REG 6L: Leaking Underground Storage Tank Case Listing

For more current information, please refer to the State Water Resources Control Board's LUST database.

Date of Government Version: 09/09/2003
Date Data Arrived at EDR: 09/10/2003
Date Made Active in Reports: 10/07/2003
Number of Days to Update: 27

Source: California Regional Water Quality Control Board Lahontan Region (6)
Telephone: 530-542-5572
Last EDR Contact: 02/12/2010
Next Scheduled EDR Contact: 05/31/2010
Data Release Frequency: No Update Planned

LUST REG 5: Leaking Underground Storage Tank Database

Leaking Underground Storage Tank locations. Alameda, Alpine, Amador, Butte, Colusa, Contra Costa, Calveras, El Dorado, Fresno, Glenn, Kern, Kings, Lake, Lassen, Madera, Mariposa, Merced, Modoc, Napa, Nevada, Placer, Plumas, Sacramento, San Joaquin, Shasta, Solano, Stanislaus, Sutter, Tehama, Tulare, Tuolumne, Yolo, Yuba counties.

GOVERNMENT RECORDS SEARCHED / DATA CURRENCY TRACKING

Date of Government Version: 07/01/2008
Date Data Arrived at EDR: 07/22/2008
Date Made Active in Reports: 07/31/2008
Number of Days to Update: 9

Source: California Regional Water Quality Control Board Central Valley Region (5)
Telephone: 916-464-4834
Last EDR Contact: 01/05/2010
Next Scheduled EDR Contact: 04/19/2010
Data Release Frequency: Quarterly

LUST REG 4: Underground Storage Tank Leak List

Los Angeles, Ventura counties. For more current information, please refer to the State Water Resources Control Board's LUST database.

Date of Government Version: 09/07/2004
Date Data Arrived at EDR: 09/07/2004
Date Made Active in Reports: 10/12/2004
Number of Days to Update: 35

Source: California Regional Water Quality Control Board Los Angeles Region (4)
Telephone: 213-576-6710
Last EDR Contact: 03/08/2010
Next Scheduled EDR Contact: 06/21/2010
Data Release Frequency: No Update Planned

LUST REG 3: Leaking Underground Storage Tank Database

Leaking Underground Storage Tank locations. Monterey, San Benito, San Luis Obispo, Santa Barbara, Santa Cruz counties.

Date of Government Version: 05/19/2003
Date Data Arrived at EDR: 05/19/2003
Date Made Active in Reports: 06/02/2003
Number of Days to Update: 14

Source: California Regional Water Quality Control Board Central Coast Region (3)
Telephone: 805-542-4786
Last EDR Contact: 01/18/2010
Next Scheduled EDR Contact: 05/03/2010
Data Release Frequency: No Update Planned

LUST REG 2: Fuel Leak List

Leaking Underground Storage Tank locations. Alameda, Contra Costa, Marin, Napa, San Francisco, San Mateo, Santa Clara, Solano, Sonoma counties.

Date of Government Version: 09/30/2004
Date Data Arrived at EDR: 10/20/2004
Date Made Active in Reports: 11/19/2004
Number of Days to Update: 30

Source: California Regional Water Quality Control Board San Francisco Bay Region (2)
Telephone: 510-622-2433
Last EDR Contact: 12/18/2009
Next Scheduled EDR Contact: 04/05/2010
Data Release Frequency: Quarterly

LUST REG 1: Active Toxic Site Investigation

Del Norte, Humboldt, Lake, Mendocino, Modoc, Siskiyou, Sonoma, Trinity counties. For more current information, please refer to the State Water Resources Control Board's LUST database.

Date of Government Version: 02/01/2001
Date Data Arrived at EDR: 02/28/2001
Date Made Active in Reports: 03/29/2001
Number of Days to Update: 29

Source: California Regional Water Quality Control Board North Coast (1)
Telephone: 707-570-3769
Last EDR Contact: 02/01/2010
Next Scheduled EDR Contact: 05/17/2010
Data Release Frequency: No Update Planned

LUST: Geotracker's Leaking Underground Fuel Tank Report

Leaking Underground Storage Tank Incident Reports. LUST records contain an inventory of reported leaking underground storage tank incidents. Not all states maintain these records, and the information stored varies by state. For more information on a particular leaking underground storage tank sites, please contact the appropriate regulatory agency.

Date of Government Version: 02/05/2010
Date Data Arrived at EDR: 02/05/2010
Date Made Active in Reports: 02/18/2010
Number of Days to Update: 13

Source: State Water Resources Control Board
Telephone: see region list
Last EDR Contact: 02/05/2010
Next Scheduled EDR Contact: 04/05/2010
Data Release Frequency: Quarterly

LUST REG 8: Leaking Underground Storage Tanks

California Regional Water Quality Control Board Santa Ana Region (8). For more current information, please refer to the State Water Resources Control Board's LUST database.

GOVERNMENT RECORDS SEARCHED / DATA CURRENCY TRACKING

Date of Government Version: 02/14/2005
Date Data Arrived at EDR: 02/15/2005
Date Made Active in Reports: 03/28/2005
Number of Days to Update: 41

Source: California Regional Water Quality Control Board Santa Ana Region (8)
Telephone: 909-782-4496
Last EDR Contact: 01/18/2010
Next Scheduled EDR Contact: 05/03/2010
Data Release Frequency: Varies

SLIC: Statewide SLIC Cases

The SLIC (Spills, Leaks, Investigations and Cleanup) program is designed to protect and restore water quality from spills, leaks, and similar discharges.

Date of Government Version: 02/05/2010
Date Data Arrived at EDR: 02/05/2010
Date Made Active in Reports: 02/18/2010
Number of Days to Update: 13

Source: State Water Resources Control Board
Telephone: 866-480-1028
Last EDR Contact: 02/05/2010
Next Scheduled EDR Contact: 04/05/2010
Data Release Frequency: Varies

SLIC REG 1: Active Toxic Site Investigations

The SLIC (Spills, Leaks, Investigations and Cleanup) program is designed to protect and restore water quality from spills, leaks, and similar discharges.

Date of Government Version: 04/03/2003
Date Data Arrived at EDR: 04/07/2003
Date Made Active in Reports: 04/25/2003
Number of Days to Update: 18

Source: California Regional Water Quality Control Board, North Coast Region (1)
Telephone: 707-576-2220
Last EDR Contact: 02/01/2010
Next Scheduled EDR Contact: 05/17/2010
Data Release Frequency: No Update Planned

SLIC REG 2: Spills, Leaks, Investigation & Cleanup Cost Recovery Listing

The SLIC (Spills, Leaks, Investigations and Cleanup) program is designed to protect and restore water quality from spills, leaks, and similar discharges.

Date of Government Version: 09/30/2004
Date Data Arrived at EDR: 10/20/2004
Date Made Active in Reports: 11/19/2004
Number of Days to Update: 30

Source: Regional Water Quality Control Board San Francisco Bay Region (2)
Telephone: 510-286-0457
Last EDR Contact: 12/18/2009
Next Scheduled EDR Contact: 04/05/2010
Data Release Frequency: Quarterly

SLIC REG 3: Spills, Leaks, Investigation & Cleanup Cost Recovery Listing

The SLIC (Spills, Leaks, Investigations and Cleanup) program is designed to protect and restore water quality from spills, leaks, and similar discharges.

Date of Government Version: 05/18/2006
Date Data Arrived at EDR: 05/18/2006
Date Made Active in Reports: 06/15/2006
Number of Days to Update: 28

Source: California Regional Water Quality Control Board Central Coast Region (3)
Telephone: 805-549-3147
Last EDR Contact: 01/18/2010
Next Scheduled EDR Contact: 05/03/2010
Data Release Frequency: Semi-Annually

SLIC REG 4: Spills, Leaks, Investigation & Cleanup Cost Recovery Listing

The SLIC (Spills, Leaks, Investigations and Cleanup) program is designed to protect and restore water quality from spills, leaks, and similar discharges.

Date of Government Version: 11/17/2004
Date Data Arrived at EDR: 11/18/2004
Date Made Active in Reports: 01/04/2005
Number of Days to Update: 47

Source: Region Water Quality Control Board Los Angeles Region (4)
Telephone: 213-576-6600
Last EDR Contact: 01/05/2010
Next Scheduled EDR Contact: 04/19/2010
Data Release Frequency: Varies

SLIC REG 5: Spills, Leaks, Investigation & Cleanup Cost Recovery Listing

The SLIC (Spills, Leaks, Investigations and Cleanup) program is designed to protect and restore water quality from spills, leaks, and similar discharges.

GOVERNMENT RECORDS SEARCHED / DATA CURRENCY TRACKING

Date of Government Version: 04/01/2005
Date Data Arrived at EDR: 04/05/2005
Date Made Active in Reports: 04/21/2005
Number of Days to Update: 16

Source: Regional Water Quality Control Board Central Valley Region (5)
Telephone: 916-464-3291
Last EDR Contact: 03/15/2010
Next Scheduled EDR Contact: 06/28/2010
Data Release Frequency: Semi-Annually

SLIC REG 6V: Spills, Leaks, Investigation & Cleanup Cost Recovery Listing

The SLIC (Spills, Leaks, Investigations and Cleanup) program is designed to protect and restore water quality from spills, leaks, and similar discharges.

Date of Government Version: 05/24/2005
Date Data Arrived at EDR: 05/25/2005
Date Made Active in Reports: 06/16/2005
Number of Days to Update: 22

Source: Regional Water Quality Control Board, Victorville Branch
Telephone: 619-241-6583
Last EDR Contact: 12/10/2009
Next Scheduled EDR Contact: 03/29/2010
Data Release Frequency: Semi-Annually

SLIC REG 6L: SLIC Sites

The SLIC (Spills, Leaks, Investigations and Cleanup) program is designed to protect and restore water quality from spills, leaks, and similar discharges.

Date of Government Version: 09/07/2004
Date Data Arrived at EDR: 09/07/2004
Date Made Active in Reports: 10/12/2004
Number of Days to Update: 35

Source: California Regional Water Quality Control Board, Lahontan Region
Telephone: 530-542-5574
Last EDR Contact: 02/15/2010
Next Scheduled EDR Contact: 05/31/2010
Data Release Frequency: No Update Planned

SLIC REG 7: SLIC List

The SLIC (Spills, Leaks, Investigations and Cleanup) program is designed to protect and restore water quality from spills, leaks, and similar discharges.

Date of Government Version: 11/24/2004
Date Data Arrived at EDR: 11/29/2004
Date Made Active in Reports: 01/04/2005
Number of Days to Update: 36

Source: California Regional Quality Control Board, Colorado River Basin Region
Telephone: 760-346-7491
Last EDR Contact: 02/01/2010
Next Scheduled EDR Contact: 05/17/2010
Data Release Frequency: No Update Planned

SLIC REG 8: Spills, Leaks, Investigation & Cleanup Cost Recovery Listing

The SLIC (Spills, Leaks, Investigations and Cleanup) program is designed to protect and restore water quality from spills, leaks, and similar discharges.

Date of Government Version: 04/03/2008
Date Data Arrived at EDR: 04/03/2008
Date Made Active in Reports: 04/14/2008
Number of Days to Update: 11

Source: California Region Water Quality Control Board Santa Ana Region (8)
Telephone: 951-782-3298
Last EDR Contact: 03/15/2010
Next Scheduled EDR Contact: 06/28/2010
Data Release Frequency: Semi-Annually

SLIC REG 9: Spills, Leaks, Investigation & Cleanup Cost Recovery Listing

The SLIC (Spills, Leaks, Investigations and Cleanup) program is designed to protect and restore water quality from spills, leaks, and similar discharges.

Date of Government Version: 09/10/2007
Date Data Arrived at EDR: 09/11/2007
Date Made Active in Reports: 09/28/2007
Number of Days to Update: 17

Source: California Regional Water Quality Control Board San Diego Region (9)
Telephone: 858-467-2980
Last EDR Contact: 02/08/2010
Next Scheduled EDR Contact: 05/24/2010
Data Release Frequency: Annually

INDIAN LUST R10: Leaking Underground Storage Tanks on Indian Land

LUSTs on Indian land in Alaska, Idaho, Oregon and Washington.

GOVERNMENT RECORDS SEARCHED / DATA CURRENCY TRACKING

Date of Government Version: 02/02/2010	Source: EPA Region 10
Date Data Arrived at EDR: 02/03/2010	Telephone: 206-553-2857
Date Made Active in Reports: 02/18/2010	Last EDR Contact: 02/01/2010
Number of Days to Update: 15	Next Scheduled EDR Contact: 05/17/2010
	Data Release Frequency: Quarterly

INDIAN LUST R1: Leaking Underground Storage Tanks on Indian Land
A listing of leaking underground storage tank locations on Indian Land.

Date of Government Version: 02/19/2009	Source: EPA Region 1
Date Data Arrived at EDR: 02/19/2009	Telephone: 617-918-1313
Date Made Active in Reports: 03/16/2009	Last EDR Contact: 03/01/2010
Number of Days to Update: 25	Next Scheduled EDR Contact: 05/17/2010
	Data Release Frequency: Varies

INDIAN LUST R8: Leaking Underground Storage Tanks on Indian Land
LUSTs on Indian land in Colorado, Montana, North Dakota, South Dakota, Utah and Wyoming.

Date of Government Version: 12/01/2009	Source: EPA Region 8
Date Data Arrived at EDR: 12/01/2009	Telephone: 303-312-6271
Date Made Active in Reports: 12/16/2009	Last EDR Contact: 02/01/2010
Number of Days to Update: 15	Next Scheduled EDR Contact: 05/17/2010
	Data Release Frequency: Quarterly

INDIAN LUST R6: Leaking Underground Storage Tanks on Indian Land
LUSTs on Indian land in New Mexico and Oklahoma.

Date of Government Version: 11/12/2009	Source: EPA Region 6
Date Data Arrived at EDR: 11/12/2009	Telephone: 214-665-6597
Date Made Active in Reports: 12/16/2009	Last EDR Contact: 02/01/2010
Number of Days to Update: 34	Next Scheduled EDR Contact: 05/17/2010
	Data Release Frequency: Varies

INDIAN LUST R4: Leaking Underground Storage Tanks on Indian Land
LUSTs on Indian land in Florida, Mississippi and North Carolina.

Date of Government Version: 12/07/2009	Source: EPA Region 4
Date Data Arrived at EDR: 12/09/2009	Telephone: 404-562-8677
Date Made Active in Reports: 12/16/2009	Last EDR Contact: 02/01/2010
Number of Days to Update: 7	Next Scheduled EDR Contact: 05/17/2010
	Data Release Frequency: Semi-Annually

INDIAN LUST R9: Leaking Underground Storage Tanks on Indian Land
LUSTs on Indian land in Arizona, California, New Mexico and Nevada

Date of Government Version: 11/24/2009	Source: Environmental Protection Agency
Date Data Arrived at EDR: 11/25/2009	Telephone: 415-972-3372
Date Made Active in Reports: 12/16/2009	Last EDR Contact: 02/01/2010
Number of Days to Update: 21	Next Scheduled EDR Contact: 05/17/2010
	Data Release Frequency: Quarterly

INDIAN LUST R7: Leaking Underground Storage Tanks on Indian Land
LUSTs on Indian land in Iowa, Kansas, and Nebraska

Date of Government Version: 03/24/2009	Source: EPA Region 7
Date Data Arrived at EDR: 05/20/2009	Telephone: 913-551-7003
Date Made Active in Reports: 06/17/2009	Last EDR Contact: 02/01/2010
Number of Days to Update: 28	Next Scheduled EDR Contact: 05/17/2010
	Data Release Frequency: Varies

State and tribal registered storage tank lists

GOVERNMENT RECORDS SEARCHED / DATA CURRENCY TRACKING

UST: Active UST Facilities

Active UST facilities gathered from the local regulatory agencies

Date of Government Version: 02/05/2010	Source: SWRCB
Date Data Arrived at EDR: 02/05/2010	Telephone: 916-480-1028
Date Made Active in Reports: 02/23/2010	Last EDR Contact: 02/05/2010
Number of Days to Update: 18	Next Scheduled EDR Contact: 04/05/2010
	Data Release Frequency: Semi-Annually

AST: Aboveground Petroleum Storage Tank Facilities

Registered Aboveground Storage Tanks.

Date of Government Version: 08/01/2009	Source: State Water Resources Control Board
Date Data Arrived at EDR: 09/10/2009	Telephone: 916-341-5712
Date Made Active in Reports: 10/01/2009	Last EDR Contact: 01/11/2010
Number of Days to Update: 21	Next Scheduled EDR Contact: 04/26/2010
	Data Release Frequency: Quarterly

INDIAN UST R10: Underground Storage Tanks on Indian Land

The Indian Underground Storage Tank (UST) database provides information about underground storage tanks on Indian land in EPA Region 10 (Alaska, Idaho, Oregon, Washington, and Tribal Nations).

Date of Government Version: 02/02/2010	Source: EPA Region 10
Date Data Arrived at EDR: 02/03/2010	Telephone: 206-553-2857
Date Made Active in Reports: 02/18/2010	Last EDR Contact: 02/17/2010
Number of Days to Update: 15	Next Scheduled EDR Contact: 05/17/2010
	Data Release Frequency: Quarterly

INDIAN UST R9: Underground Storage Tanks on Indian Land

The Indian Underground Storage Tank (UST) database provides information about underground storage tanks on Indian land in EPA Region 9 (Arizona, California, Hawaii, Nevada, the Pacific Islands, and Tribal Nations).

Date of Government Version: 11/12/2009	Source: EPA Region 9
Date Data Arrived at EDR: 11/20/2009	Telephone: 415-972-3368
Date Made Active in Reports: 12/16/2009	Last EDR Contact: 02/01/2010
Number of Days to Update: 26	Next Scheduled EDR Contact: 05/17/2010
	Data Release Frequency: Quarterly

INDIAN UST R8: Underground Storage Tanks on Indian Land

The Indian Underground Storage Tank (UST) database provides information about underground storage tanks on Indian land in EPA Region 8 (Colorado, Montana, North Dakota, South Dakota, Utah, Wyoming and 27 Tribal Nations).

Date of Government Version: 12/01/2009	Source: EPA Region 8
Date Data Arrived at EDR: 12/01/2009	Telephone: 303-312-6137
Date Made Active in Reports: 12/16/2009	Last EDR Contact: 02/01/2010
Number of Days to Update: 15	Next Scheduled EDR Contact: 05/17/2010
	Data Release Frequency: Quarterly

INDIAN UST R7: Underground Storage Tanks on Indian Land

The Indian Underground Storage Tank (UST) database provides information about underground storage tanks on Indian land in EPA Region 7 (Iowa, Kansas, Missouri, Nebraska, and 9 Tribal Nations).

Date of Government Version: 04/01/2008	Source: EPA Region 7
Date Data Arrived at EDR: 12/30/2008	Telephone: 913-551-7003
Date Made Active in Reports: 03/16/2009	Last EDR Contact: 02/01/2010
Number of Days to Update: 76	Next Scheduled EDR Contact: 05/17/2010
	Data Release Frequency: Varies

INDIAN UST R6: Underground Storage Tanks on Indian Land

The Indian Underground Storage Tank (UST) database provides information about underground storage tanks on Indian land in EPA Region 6 (Louisiana, Arkansas, Oklahoma, New Mexico, Texas and 65 Tribes).

GOVERNMENT RECORDS SEARCHED / DATA CURRENCY TRACKING

Date of Government Version: 02/08/2010
Date Data Arrived at EDR: 02/09/2010
Date Made Active in Reports: 02/18/2010
Number of Days to Update: 9

Source: EPA Region 6
Telephone: 214-665-7591
Last EDR Contact: 02/01/2010
Next Scheduled EDR Contact: 05/17/2010
Data Release Frequency: Semi-Annually

INDIAN UST R5: Underground Storage Tanks on Indian Land

The Indian Underground Storage Tank (UST) database provides information about underground storage tanks on Indian land in EPA Region 5 (Michigan, Minnesota and Wisconsin and Tribal Nations).

Date of Government Version: 11/05/2009
Date Data Arrived at EDR: 11/05/2009
Date Made Active in Reports: 12/16/2009
Number of Days to Update: 41

Source: EPA Region 5
Telephone: 312-886-6136
Last EDR Contact: 02/01/2010
Next Scheduled EDR Contact: 05/17/2010
Data Release Frequency: Varies

INDIAN UST R4: Underground Storage Tanks on Indian Land

The Indian Underground Storage Tank (UST) database provides information about underground storage tanks on Indian land in EPA Region 4 (Alabama, Florida, Georgia, Kentucky, Mississippi, North Carolina, South Carolina, Tennessee and Tribal Nations)

Date of Government Version: 12/07/2009
Date Data Arrived at EDR: 12/09/2009
Date Made Active in Reports: 12/16/2009
Number of Days to Update: 7

Source: EPA Region 4
Telephone: 404-562-9424
Last EDR Contact: 02/01/2010
Next Scheduled EDR Contact: 05/17/2010
Data Release Frequency: Semi-Annually

INDIAN UST R1: Underground Storage Tanks on Indian Land

The Indian Underground Storage Tank (UST) database provides information about underground storage tanks on Indian land in EPA Region 1 (Connecticut, Maine, Massachusetts, New Hampshire, Rhode Island, Vermont and ten Tribal Nations).

Date of Government Version: 02/19/2009
Date Data Arrived at EDR: 02/19/2009
Date Made Active in Reports: 03/16/2009
Number of Days to Update: 25

Source: EPA, Region 1
Telephone: 617-918-1313
Last EDR Contact: 03/01/2010
Next Scheduled EDR Contact: 05/17/2010
Data Release Frequency: Varies

FEMA UST: Underground Storage Tank Listing

A listing of all FEMA owned underground storage tanks.

Date of Government Version: 10/01/2009
Date Data Arrived at EDR: 10/29/2009
Date Made Active in Reports: 12/16/2009
Number of Days to Update: 48

Source: FEMA
Telephone: 202-646-5797
Last EDR Contact: 01/18/2010
Next Scheduled EDR Contact: 05/03/2010
Data Release Frequency: Varies

State and tribal voluntary cleanup sites

INDIAN VCP R7: Voluntary Cleanup Priority Listing

A listing of voluntary cleanup priority sites located on Indian Land located in Region 7.

Date of Government Version: 03/20/2008
Date Data Arrived at EDR: 04/22/2008
Date Made Active in Reports: 05/19/2008
Number of Days to Update: 27

Source: EPA, Region 7
Telephone: 913-551-7365
Last EDR Contact: 04/20/2009
Next Scheduled EDR Contact: 07/20/2009
Data Release Frequency: Varies

VCP: Voluntary Cleanup Program Properties

Contains low threat level properties with either confirmed or unconfirmed releases and the project proponents have request that DTSC oversee investigation and/or cleanup activities and have agreed to provide coverage for DTSC's costs.

GOVERNMENT RECORDS SEARCHED / DATA CURRENCY TRACKING

Date of Government Version: 02/08/2010
Date Data Arrived at EDR: 02/09/2010
Date Made Active in Reports: 02/18/2010
Number of Days to Update: 9

Source: Department of Toxic Substances Control
Telephone: 916-323-3400
Last EDR Contact: 02/09/2010
Next Scheduled EDR Contact: 02/22/2010
Data Release Frequency: Quarterly

INDIAN VCP R1: Voluntary Cleanup Priority Listing

A listing of voluntary cleanup priority sites located on Indian Land located in Region 1.

Date of Government Version: 04/02/2008
Date Data Arrived at EDR: 04/22/2008
Date Made Active in Reports: 05/19/2008
Number of Days to Update: 27

Source: EPA, Region 1
Telephone: 617-918-1102
Last EDR Contact: 01/05/2010
Next Scheduled EDR Contact: 04/19/2010
Data Release Frequency: Varies

ADDITIONAL ENVIRONMENTAL RECORDS

Local Brownfield lists

US BROWNFIELDS: A Listing of Brownfields Sites

Included in the listing are brownfields properties addresses by Cooperative Agreement Recipients and brownfields properties addressed by Targeted Brownfields Assessments. Targeted Brownfields Assessments-EPA's Targeted Brownfields Assessments (TBA) program is designed to help states, tribes, and municipalities--especially those without EPA Brownfields Assessment Demonstration Pilots--minimize the uncertainties of contamination often associated with brownfields. Under the TBA program, EPA provides funding and/or technical assistance for environmental assessments at brownfields sites throughout the country. Targeted Brownfields Assessments supplement and work with other efforts under EPA's Brownfields Initiative to promote cleanup and redevelopment of brownfields. Cooperative Agreement Recipients--States, political subdivisions, territories, and Indian tribes become Brownfields Cleanup Revolving Loan Fund (BCRLF) cooperative agreement recipients when they enter into BCRLF cooperative agreements with the U.S. EPA. EPA selects BCRLF cooperative agreement recipients based on a proposal and application process. BCRLF cooperative agreement recipients must use EPA funds provided through BCRLF cooperative agreement for specified brownfields-related cleanup activities.

Date of Government Version: 10/01/2009
Date Data Arrived at EDR: 11/04/2009
Date Made Active in Reports: 12/16/2009
Number of Days to Update: 42

Source: Environmental Protection Agency
Telephone: 202-566-2777
Last EDR Contact: 01/07/2010
Next Scheduled EDR Contact: 04/12/2010
Data Release Frequency: Semi-Annually

Local Lists of Landfill / Solid Waste Disposal Sites

ODI: Open Dump Inventory

An open dump is defined as a disposal facility that does not comply with one or more of the Part 257 or Part 258 Subtitle D Criteria.

Date of Government Version: 06/30/1985
Date Data Arrived at EDR: 08/09/2004
Date Made Active in Reports: 09/17/2004
Number of Days to Update: 39

Source: Environmental Protection Agency
Telephone: 800-424-9346
Last EDR Contact: 06/09/2004
Next Scheduled EDR Contact: N/A
Data Release Frequency: No Update Planned

DEBRIS REGION 9: Torres Martinez Reservation Illegal Dump Site Locations

A listing of illegal dump sites location on the Torres Martinez Indian Reservation located in eastern Riverside County and northern Imperial County, California.

Date of Government Version: 01/12/2009
Date Data Arrived at EDR: 05/07/2009
Date Made Active in Reports: 09/21/2009
Number of Days to Update: 137

Source: EPA, Region 9
Telephone: 415-972-3336
Last EDR Contact: 03/08/2010
Next Scheduled EDR Contact: 06/21/2010
Data Release Frequency: Varies

GOVERNMENT RECORDS SEARCHED / DATA CURRENCY TRACKING

WMUDS/SWAT: Waste Management Unit Database

Waste Management Unit Database System. WMUDS is used by the State Water Resources Control Board staff and the Regional Water Quality Control Boards for program tracking and inventory of waste management units. WMUDS is composed of the following databases: Facility Information, Scheduled Inspections Information, Waste Management Unit Information, SWAT Program Information, SWAT Report Summary Information, SWAT Report Summary Data, Chapter 15 (formerly Subchapter 15) Information, Chapter 15 Monitoring Parameters, TPCA Program Information, RCRA Program Information, Closure Information, and Interested Parties Information.

Date of Government Version: 04/01/2000	Source: State Water Resources Control Board
Date Data Arrived at EDR: 04/10/2000	Telephone: 916-227-4448
Date Made Active in Reports: 05/10/2000	Last EDR Contact: 03/15/2010
Number of Days to Update: 30	Next Scheduled EDR Contact: 05/31/2010
	Data Release Frequency: Quarterly

SWRCY: Recycler Database

A listing of recycling facilities in California.

Date of Government Version: 12/18/2009	Source: Department of Conservation
Date Data Arrived at EDR: 12/21/2009	Telephone: 916-323-3836
Date Made Active in Reports: 01/18/2010	Last EDR Contact: 12/21/2009
Number of Days to Update: 28	Next Scheduled EDR Contact: 04/05/2010
	Data Release Frequency: Quarterly

HAULERS: Registered Waste Tire Haulers Listing

A listing of registered waste tire haulers.

Date of Government Version: 01/11/2010	Source: Integrated Waste Management Board
Date Data Arrived at EDR: 01/12/2010	Telephone: 916-341-6422
Date Made Active in Reports: 01/18/2010	Last EDR Contact: 03/08/2010
Number of Days to Update: 6	Next Scheduled EDR Contact: 06/07/2010
	Data Release Frequency: Varies

INDIAN ODI: Report on the Status of Open Dumps on Indian Lands

Location of open dumps on Indian land.

Date of Government Version: 12/31/1998	Source: Environmental Protection Agency
Date Data Arrived at EDR: 12/03/2007	Telephone: 703-308-8245
Date Made Active in Reports: 01/24/2008	Last EDR Contact: 02/08/2010
Number of Days to Update: 52	Next Scheduled EDR Contact: 05/24/2010
	Data Release Frequency: Varies

Local Lists of Hazardous waste / Contaminated Sites

US CDL: Clandestine Drug Labs

A listing of clandestine drug lab locations. The U.S. Department of Justice ("the Department") provides this web site as a public service. It contains addresses of some locations where law enforcement agencies reported they found chemicals or other items that indicated the presence of either clandestine drug laboratories or dumpsites. In most cases, the source of the entries is not the Department, and the Department has not verified the entry and does not guarantee its accuracy. Members of the public must verify the accuracy of all entries by, for example, contacting local law enforcement and local health departments.

Date of Government Version: 08/19/2009	Source: Drug Enforcement Administration
Date Data Arrived at EDR: 12/29/2009	Telephone: 202-307-1000
Date Made Active in Reports: 02/10/2010	Last EDR Contact: 12/14/2009
Number of Days to Update: 43	Next Scheduled EDR Contact: 03/22/2010
	Data Release Frequency: Quarterly

HIST CAL-SITES: Calsites Database

The Calsites database contains potential or confirmed hazardous substance release properties. In 1996, California EPA reevaluated and significantly reduced the number of sites in the Calsites database. No longer updated by the state agency. It has been replaced by ENVIROSTOR.

GOVERNMENT RECORDS SEARCHED / DATA CURRENCY TRACKING

Date of Government Version: 08/08/2005
Date Data Arrived at EDR: 08/03/2006
Date Made Active in Reports: 08/24/2006
Number of Days to Update: 21

Source: Department of Toxic Substance Control
Telephone: 916-323-3400
Last EDR Contact: 02/23/2009
Next Scheduled EDR Contact: 05/25/2009
Data Release Frequency: No Update Planned

SCH: School Property Evaluation Program

This category contains proposed and existing school sites that are being evaluated by DTSC for possible hazardous materials contamination. In some cases, these properties may be listed in the CalSites category depending on the level of threat to public health and safety or the environment they pose.

Date of Government Version: 02/08/2010
Date Data Arrived at EDR: 02/09/2010
Date Made Active in Reports: 02/18/2010
Number of Days to Update: 9

Source: Department of Toxic Substances Control
Telephone: 916-323-3400
Last EDR Contact: 02/09/2010
Next Scheduled EDR Contact: 05/24/2010
Data Release Frequency: Quarterly

TOXIC PITS: Toxic Pits Cleanup Act Sites

Toxic PITS Cleanup Act Sites. TOXIC PITS identifies sites suspected of containing hazardous substances where cleanup has not yet been completed.

Date of Government Version: 07/01/1995
Date Data Arrived at EDR: 08/30/1995
Date Made Active in Reports: 09/26/1995
Number of Days to Update: 27

Source: State Water Resources Control Board
Telephone: 916-227-4364
Last EDR Contact: 01/26/2009
Next Scheduled EDR Contact: 04/27/2009
Data Release Frequency: No Update Planned

CDL: Clandestine Drug Labs

A listing of drug lab locations. Listing of a location in this database does not indicate that any illegal drug lab materials were or were not present there, and does not constitute a determination that the location either requires or does not require additional cleanup work.

Date of Government Version: 12/31/2009
Date Data Arrived at EDR: 02/25/2010
Date Made Active in Reports: 03/04/2010
Number of Days to Update: 7

Source: Department of Toxic Substances Control
Telephone: 916-255-6504
Last EDR Contact: 02/09/2010
Next Scheduled EDR Contact: 04/19/2010
Data Release Frequency: Varies

US HIST CDL: National Clandestine Laboratory Register

A listing of clandestine drug lab locations. The U.S. Department of Justice ("the Department") provides this web site as a public service. It contains addresses of some locations where law enforcement agencies reported they found chemicals or other items that indicated the presence of either clandestine drug laboratories or dumpsites. In most cases, the source of the entries is not the Department, and the Department has not verified the entry and does not guarantee its accuracy. Members of the public must verify the accuracy of all entries by, for example, contacting local law enforcement and local health departments.

Date of Government Version: 09/01/2007
Date Data Arrived at EDR: 11/19/2008
Date Made Active in Reports: 03/30/2009
Number of Days to Update: 131

Source: Drug Enforcement Administration
Telephone: 202-307-1000
Last EDR Contact: 03/23/2009
Next Scheduled EDR Contact: 06/22/2009
Data Release Frequency: No Update Planned

Local Lists of Registered Storage Tanks

CA FID UST: Facility Inventory Database

The Facility Inventory Database (FID) contains a historical listing of active and inactive underground storage tank locations from the State Water Resource Control Board. Refer to local/county source for current data.

Date of Government Version: 10/31/1994
Date Data Arrived at EDR: 09/05/1995
Date Made Active in Reports: 09/29/1995
Number of Days to Update: 24

Source: California Environmental Protection Agency
Telephone: 916-341-5851
Last EDR Contact: 12/28/1998
Next Scheduled EDR Contact: N/A
Data Release Frequency: No Update Planned

GOVERNMENT RECORDS SEARCHED / DATA CURRENCY TRACKING

UST MENDOCINO: Mendocino County UST Database

A listing of underground storage tank locations in Mendocino County.

Date of Government Version: 09/23/2009	Source: Department of Public Health
Date Data Arrived at EDR: 09/23/2009	Telephone: 707-463-4466
Date Made Active in Reports: 10/01/2009	Last EDR Contact: 03/08/2010
Number of Days to Update: 8	Next Scheduled EDR Contact: 06/21/2010
	Data Release Frequency: Annually

HIST UST: Hazardous Substance Storage Container Database

The Hazardous Substance Storage Container Database is a historical listing of UST sites. Refer to local/county source for current data.

Date of Government Version: 10/15/1990	Source: State Water Resources Control Board
Date Data Arrived at EDR: 01/25/1991	Telephone: 916-341-5851
Date Made Active in Reports: 02/12/1991	Last EDR Contact: 07/26/2001
Number of Days to Update: 18	Next Scheduled EDR Contact: N/A
	Data Release Frequency: No Update Planned

SWEEPS UST: SWEEPS UST Listing

Statewide Environmental Evaluation and Planning System. This underground storage tank listing was updated and maintained by a company contacted by the SWRCB in the early 1990's. The listing is no longer updated or maintained. The local agency is the contact for more information on a site on the SWEEPS list.

Date of Government Version: 06/01/1994	Source: State Water Resources Control Board
Date Data Arrived at EDR: 07/07/2005	Telephone: N/A
Date Made Active in Reports: 08/11/2005	Last EDR Contact: 06/03/2005
Number of Days to Update: 35	Next Scheduled EDR Contact: N/A
	Data Release Frequency: No Update Planned

Local Land Records

LIENS 2: CERCLA Lien Information

A Federal CERCLA ("Superfund") lien can exist by operation of law at any site or property at which EPA has spent Superfund monies. These monies are spent to investigate and address releases and threatened releases of contamination. CERCLIS provides information as to the identity of these sites and properties.

Date of Government Version: 11/03/2009	Source: Environmental Protection Agency
Date Data Arrived at EDR: 11/05/2009	Telephone: 202-564-6023
Date Made Active in Reports: 12/16/2009	Last EDR Contact: 02/01/2010
Number of Days to Update: 41	Next Scheduled EDR Contact: 05/17/2010
	Data Release Frequency: Varies

LUCIS: Land Use Control Information System

LUCIS contains records of land use control information pertaining to the former Navy Base Realignment and Closure properties.

Date of Government Version: 12/09/2005	Source: Department of the Navy
Date Data Arrived at EDR: 12/11/2006	Telephone: 843-820-7326
Date Made Active in Reports: 01/11/2007	Last EDR Contact: 03/17/2010
Number of Days to Update: 31	Next Scheduled EDR Contact: 06/07/2010
	Data Release Frequency: Varies

LIENS: Environmental Liens Listing

A listing of property locations with environmental liens for California where DTSC is a lien holder.

Date of Government Version: 01/28/2010	Source: Department of Toxic Substances Control
Date Data Arrived at EDR: 01/29/2010	Telephone: 916-323-3400
Date Made Active in Reports: 02/18/2010	Last EDR Contact: 01/18/2010
Number of Days to Update: 20	Next Scheduled EDR Contact: 05/03/2010
	Data Release Frequency: Varies

GOVERNMENT RECORDS SEARCHED / DATA CURRENCY TRACKING

DEED: Deed Restriction Listing

Site Mitigation and Brownfields Reuse Program Facility Sites with Deed Restrictions & Hazardous Waste Management Program Facility Sites with Deed / Land Use Restriction. The DTSC Site Mitigation and Brownfields Reuse Program (SMBRP) list includes sites cleaned up under the program's oversight and generally does not include current or former hazardous waste facilities that required a hazardous waste facility permit. The list represents deed restrictions that are active. Some sites have multiple deed restrictions. The DTSC Hazardous Waste Management Program (HWMP) has developed a list of current or former hazardous waste facilities that have a recorded land use restriction at the local county recorder's office. The land use restrictions on this list were required by the DTSC HWMP as a result of the presence of hazardous substances that remain on site after the facility (or part of the facility) has been closed or cleaned up. The types of land use restriction include deed notice, deed restriction, or a land use restriction that binds current and future owners.

Date of Government Version: 12/15/2009
Date Data Arrived at EDR: 12/15/2009
Date Made Active in Reports: 01/18/2010
Number of Days to Update: 34

Source: Department of Toxic Substances Control
Telephone: 916-323-3400
Last EDR Contact: 03/16/2010
Next Scheduled EDR Contact: 12/28/2009
Data Release Frequency: Semi-Annually

Records of Emergency Release Reports

HMIRS: Hazardous Materials Information Reporting System

Hazardous Materials Incident Report System. HMIRS contains hazardous material spill incidents reported to DOT.

Date of Government Version: 12/31/2009
Date Data Arrived at EDR: 01/06/2010
Date Made Active in Reports: 02/10/2010
Number of Days to Update: 35

Source: U.S. Department of Transportation
Telephone: 202-366-4555
Last EDR Contact: 01/06/2010
Next Scheduled EDR Contact: 04/12/2010
Data Release Frequency: Annually

CHMIRS: California Hazardous Material Incident Report System

California Hazardous Material Incident Reporting System. CHMIRS contains information on reported hazardous material incidents (accidental releases or spills).

Date of Government Version: 12/31/2007
Date Data Arrived at EDR: 05/09/2008
Date Made Active in Reports: 06/20/2008
Number of Days to Update: 42

Source: Office of Emergency Services
Telephone: 916-845-8400
Last EDR Contact: 02/01/2010
Next Scheduled EDR Contact: 05/17/2010
Data Release Frequency: Varies

LDS: Land Disposal Sites Listing

The Land Disposal program regulates of waste discharge to land for treatment, storage and disposal in waste management units.

Date of Government Version: 02/05/2010
Date Data Arrived at EDR: 02/05/2010
Date Made Active in Reports: 02/18/2010
Number of Days to Update: 13

Source: State Water Quality Control Board
Telephone: 866-480-1028
Last EDR Contact: 02/05/2010
Next Scheduled EDR Contact: 04/05/2010
Data Release Frequency: Quarterly

MCS: Military Cleanup Sites Listing

The State Water Resources Control Board and nine Regional Water Quality Control Boards partner with the Department of Defense (DoD) through the Defense and State Memorandum of Agreement (DSMOA) to oversee the investigation and remediation of water quality issues at military facilities.

Date of Government Version: 02/05/2010
Date Data Arrived at EDR: 02/05/2010
Date Made Active in Reports: 02/18/2010
Number of Days to Update: 13

Source: State Water Resources Control Board
Telephone: 866-480-1028
Last EDR Contact: 02/05/2010
Next Scheduled EDR Contact: 04/05/2010
Data Release Frequency: Quarterly

Other Ascertainable Records

GOVERNMENT RECORDS SEARCHED / DATA CURRENCY TRACKING

RCRA-NonGen: RCRA - Non Generators

RCRAInfo is EPA's comprehensive information system, providing access to data supporting the Resource Conservation and Recovery Act (RCRA) of 1976 and the Hazardous and Solid Waste Amendments (HSWA) of 1984. The database includes selective information on sites which generate, transport, store, treat and/or dispose of hazardous waste as defined by the Resource Conservation and Recovery Act (RCRA). Non-Generators do not presently generate hazardous waste.

Date of Government Version: 01/13/2010	Source: Environmental Protection Agency
Date Data Arrived at EDR: 01/15/2010	Telephone: (415) 495-8895
Date Made Active in Reports: 02/18/2010	Last EDR Contact: 02/19/2010
Number of Days to Update: 34	Next Scheduled EDR Contact: 04/19/2010
	Data Release Frequency: Varies

DOT OPS: Incident and Accident Data

Department of Transportation, Office of Pipeline Safety Incident and Accident data.

Date of Government Version: 10/13/2009	Source: Department of Transportation, Office of Pipeline Safety
Date Data Arrived at EDR: 11/10/2009	Telephone: 202-366-4595
Date Made Active in Reports: 12/16/2009	Last EDR Contact: 02/09/2010
Number of Days to Update: 36	Next Scheduled EDR Contact: 05/24/2010
	Data Release Frequency: Varies

DOD: Department of Defense Sites

This data set consists of federally owned or administered lands, administered by the Department of Defense, that have any area equal to or greater than 640 acres of the United States, Puerto Rico, and the U.S. Virgin Islands.

Date of Government Version: 12/31/2005	Source: USGS
Date Data Arrived at EDR: 11/10/2006	Telephone: 703-692-8801
Date Made Active in Reports: 01/11/2007	Last EDR Contact: 01/19/2010
Number of Days to Update: 62	Next Scheduled EDR Contact: 05/03/2010
	Data Release Frequency: Semi-Annually

FUDS: Formerly Used Defense Sites

The listing includes locations of Formerly Used Defense Sites properties where the US Army Corps of Engineers is actively working or will take necessary cleanup actions.

Date of Government Version: 12/31/2008	Source: U.S. Army Corps of Engineers
Date Data Arrived at EDR: 09/30/2009	Telephone: 202-528-4285
Date Made Active in Reports: 12/01/2009	Last EDR Contact: 03/18/2010
Number of Days to Update: 62	Next Scheduled EDR Contact: 06/28/2010
	Data Release Frequency: Varies

CONSENT: Superfund (CERCLA) Consent Decrees

Major legal settlements that establish responsibility and standards for cleanup at NPL (Superfund) sites. Released periodically by United States District Courts after settlement by parties to litigation matters.

Date of Government Version: 08/03/2009	Source: Department of Justice, Consent Decree Library
Date Data Arrived at EDR: 10/27/2009	Telephone: Varies
Date Made Active in Reports: 11/09/2009	Last EDR Contact: 01/05/2010
Number of Days to Update: 13	Next Scheduled EDR Contact: 04/19/2010
	Data Release Frequency: Varies

ROD: Records Of Decision

Record of Decision. ROD documents mandate a permanent remedy at an NPL (Superfund) site containing technical and health information to aid in the cleanup.

Date of Government Version: 12/01/2009	Source: EPA
Date Data Arrived at EDR: 12/15/2009	Telephone: 703-416-0223
Date Made Active in Reports: 01/19/2010	Last EDR Contact: 03/17/2010
Number of Days to Update: 35	Next Scheduled EDR Contact: 06/28/2010
	Data Release Frequency: Annually

GOVERNMENT RECORDS SEARCHED / DATA CURRENCY TRACKING

UMTRA: Uranium Mill Tailings Sites

Uranium ore was mined by private companies for federal government use in national defense programs. When the mills shut down, large piles of the sand-like material (mill tailings) remain after uranium has been extracted from the ore. Levels of human exposure to radioactive materials from the piles are low; however, in some cases tailings were used as construction materials before the potential health hazards of the tailings were recognized.

Date of Government Version: 01/05/2009	Source: Department of Energy
Date Data Arrived at EDR: 05/07/2009	Telephone: 505-845-0011
Date Made Active in Reports: 05/08/2009	Last EDR Contact: 01/21/2010
Number of Days to Update: 1	Next Scheduled EDR Contact: 06/14/2010
	Data Release Frequency: Varies

MINES: Mines Master Index File

Contains all mine identification numbers issued for mines active or opened since 1971. The data also includes violation information.

Date of Government Version: 11/17/2009	Source: Department of Labor, Mine Safety and Health Administration
Date Data Arrived at EDR: 12/08/2009	Telephone: 303-231-5959
Date Made Active in Reports: 01/19/2010	Last EDR Contact: 03/10/2010
Number of Days to Update: 42	Next Scheduled EDR Contact: 06/21/2010
	Data Release Frequency: Semi-Annually

TRIS: Toxic Chemical Release Inventory System

Toxic Release Inventory System. TRIS identifies facilities which release toxic chemicals to the air, water and land in reportable quantities under SARA Title III Section 313.

Date of Government Version: 12/31/2008	Source: EPA
Date Data Arrived at EDR: 01/13/2010	Telephone: 202-566-0250
Date Made Active in Reports: 02/18/2010	Last EDR Contact: 03/02/2010
Number of Days to Update: 36	Next Scheduled EDR Contact: 06/14/2010
	Data Release Frequency: Annually

TSCA: Toxic Substances Control Act

Toxic Substances Control Act. TSCA identifies manufacturers and importers of chemical substances included on the TSCA Chemical Substance Inventory list. It includes data on the production volume of these substances by plant site.

Date of Government Version: 12/31/2002	Source: EPA
Date Data Arrived at EDR: 04/14/2006	Telephone: 202-260-5521
Date Made Active in Reports: 05/30/2006	Last EDR Contact: 01/20/2010
Number of Days to Update: 46	Next Scheduled EDR Contact: 04/12/2010
	Data Release Frequency: Every 4 Years

FTTS: FIFRA/ TSCA Tracking System - FIFRA (Federal Insecticide, Fungicide, & Rodenticide Act)/TSCA (Toxic Substances Control Act)

FTTS tracks administrative cases and pesticide enforcement actions and compliance activities related to FIFRA, TSCA and EPCRA (Emergency Planning and Community Right-to-Know Act). To maintain currency, EDR contacts the Agency on a quarterly basis.

Date of Government Version: 04/09/2009	Source: EPA/Office of Prevention, Pesticides and Toxic Substances
Date Data Arrived at EDR: 04/16/2009	Telephone: 202-566-1667
Date Made Active in Reports: 05/11/2009	Last EDR Contact: 03/01/2010
Number of Days to Update: 25	Next Scheduled EDR Contact: 06/14/2010
	Data Release Frequency: Quarterly

FTTS INSP: FIFRA/ TSCA Tracking System - FIFRA (Federal Insecticide, Fungicide, & Rodenticide Act)/TSCA (Toxic Substances Control Act)

A listing of FIFRA/TSCA Tracking System (FTTS) inspections and enforcements.

Date of Government Version: 04/09/2009	Source: EPA
Date Data Arrived at EDR: 04/16/2009	Telephone: 202-566-1667
Date Made Active in Reports: 05/11/2009	Last EDR Contact: 03/01/2010
Number of Days to Update: 25	Next Scheduled EDR Contact: 06/14/2010
	Data Release Frequency: Quarterly

GOVERNMENT RECORDS SEARCHED / DATA CURRENCY TRACKING

HIST FTTS: FIFRA/TSCA Tracking System Administrative Case Listing

A complete administrative case listing from the FIFRA/TSCA Tracking System (FTTS) for all ten EPA regions. The information was obtained from the National Compliance Database (NCDB). NCDB supports the implementation of FIFRA (Federal Insecticide, Fungicide, and Rodenticide Act) and TSCA (Toxic Substances Control Act). Some EPA regions are now closing out records. Because of that, and the fact that some EPA regions are not providing EPA Headquarters with updated records, it was decided to create a HIST FTTS database. It included records that may not be included in the newer FTTS database updates. This database is no longer updated.

Date of Government Version: 10/19/2006	Source: Environmental Protection Agency
Date Data Arrived at EDR: 03/01/2007	Telephone: 202-564-2501
Date Made Active in Reports: 04/10/2007	Last EDR Contact: 12/17/2007
Number of Days to Update: 40	Next Scheduled EDR Contact: 03/17/2008
	Data Release Frequency: No Update Planned

HIST FTTS INSP: FIFRA/TSCA Tracking System Inspection & Enforcement Case Listing

A complete inspection and enforcement case listing from the FIFRA/TSCA Tracking System (FTTS) for all ten EPA regions. The information was obtained from the National Compliance Database (NCDB). NCDB supports the implementation of FIFRA (Federal Insecticide, Fungicide, and Rodenticide Act) and TSCA (Toxic Substances Control Act). Some EPA regions are now closing out records. Because of that, and the fact that some EPA regions are not providing EPA Headquarters with updated records, it was decided to create a HIST FTTS database. It included records that may not be included in the newer FTTS database updates. This database is no longer updated.

Date of Government Version: 10/19/2006	Source: Environmental Protection Agency
Date Data Arrived at EDR: 03/01/2007	Telephone: 202-564-2501
Date Made Active in Reports: 04/10/2007	Last EDR Contact: 12/17/2008
Number of Days to Update: 40	Next Scheduled EDR Contact: 03/17/2008
	Data Release Frequency: No Update Planned

SSTS: Section 7 Tracking Systems

Section 7 of the Federal Insecticide, Fungicide and Rodenticide Act, as amended (92 Stat. 829) requires all registered pesticide-producing establishments to submit a report to the Environmental Protection Agency by March 1st each year. Each establishment must report the types and amounts of pesticides, active ingredients and devices being produced, and those having been produced and sold or distributed in the past year.

Date of Government Version: 12/31/2008	Source: EPA
Date Data Arrived at EDR: 01/06/2010	Telephone: 202-564-4203
Date Made Active in Reports: 02/10/2010	Last EDR Contact: 02/01/2010
Number of Days to Update: 35	Next Scheduled EDR Contact: 05/17/2010
	Data Release Frequency: Annually

ICIS: Integrated Compliance Information System

The Integrated Compliance Information System (ICIS) supports the information needs of the national enforcement and compliance program as well as the unique needs of the National Pollutant Discharge Elimination System (NPDES) program.

Date of Government Version: 11/10/2009	Source: Environmental Protection Agency
Date Data Arrived at EDR: 11/18/2009	Telephone: 202-564-5088
Date Made Active in Reports: 01/19/2010	Last EDR Contact: 12/23/2009
Number of Days to Update: 62	Next Scheduled EDR Contact: 04/12/2010
	Data Release Frequency: Quarterly

PADS: PCB Activity Database System

PCB Activity Database. PADS Identifies generators, transporters, commercial storers and/or brokers and disposers of PCB's who are required to notify the EPA of such activities.

Date of Government Version: 09/01/2009	Source: EPA
Date Data Arrived at EDR: 10/21/2009	Telephone: 202-566-0500
Date Made Active in Reports: 12/01/2009	Last EDR Contact: 02/16/2010
Number of Days to Update: 41	Next Scheduled EDR Contact: 05/03/2010
	Data Release Frequency: Annually

GOVERNMENT RECORDS SEARCHED / DATA CURRENCY TRACKING

MLTS: Material Licensing Tracking System

MLTS is maintained by the Nuclear Regulatory Commission and contains a list of approximately 8,100 sites which possess or use radioactive materials and which are subject to NRC licensing requirements. To maintain currency, EDR contacts the Agency on a quarterly basis.

Date of Government Version: 12/24/2009	Source: Nuclear Regulatory Commission
Date Data Arrived at EDR: 12/31/2009	Telephone: 301-415-7169
Date Made Active in Reports: 02/10/2010	Last EDR Contact: 03/15/2010
Number of Days to Update: 41	Next Scheduled EDR Contact: 06/28/2010
	Data Release Frequency: Quarterly

RADINFO: Radiation Information Database

The Radiation Information Database (RADINFO) contains information about facilities that are regulated by U.S. Environmental Protection Agency (EPA) regulations for radiation and radioactivity.

Date of Government Version: 01/12/2010	Source: Environmental Protection Agency
Date Data Arrived at EDR: 01/13/2010	Telephone: 202-343-9775
Date Made Active in Reports: 02/10/2010	Last EDR Contact: 01/13/2010
Number of Days to Update: 28	Next Scheduled EDR Contact: 04/26/2010
	Data Release Frequency: Quarterly

FINDS: Facility Index System/Facility Registry System

Facility Index System. FINDS contains both facility information and 'pointers' to other sources that contain more detail. EDR includes the following FINDS databases in this report: PCS (Permit Compliance System), AIRS (Aerometric Information Retrieval System), DOCKET (Enforcement Docket used to manage and track information on civil judicial enforcement cases for all environmental statutes), FURS (Federal Underground Injection Control), C-DOCKET (Criminal Docket System used to track criminal enforcement actions for all environmental statutes), FFIS (Federal Facilities Information System), STATE (State Environmental Laws and Statutes), and PADS (PCB Activity Data System).

Date of Government Version: 10/19/2009	Source: EPA
Date Data Arrived at EDR: 10/22/2009	Telephone: (415) 947-8000
Date Made Active in Reports: 12/01/2009	Last EDR Contact: 03/15/2010
Number of Days to Update: 40	Next Scheduled EDR Contact: 06/28/2010
	Data Release Frequency: Quarterly

RAATS: RCRA Administrative Action Tracking System

RCRA Administration Action Tracking System. RAATS contains records based on enforcement actions issued under RCRA pertaining to major violators and includes administrative and civil actions brought by the EPA. For administration actions after September 30, 1995, data entry in the RAATS database was discontinued. EPA will retain a copy of the database for historical records. It was necessary to terminate RAATS because a decrease in agency resources made it impossible to continue to update the information contained in the database.

Date of Government Version: 04/17/1995	Source: EPA
Date Data Arrived at EDR: 07/03/1995	Telephone: 202-564-4104
Date Made Active in Reports: 08/07/1995	Last EDR Contact: 06/02/2008
Number of Days to Update: 35	Next Scheduled EDR Contact: 09/01/2008
	Data Release Frequency: No Update Planned

BRS: Biennial Reporting System

The Biennial Reporting System is a national system administered by the EPA that collects data on the generation and management of hazardous waste. BRS captures detailed data from two groups: Large Quantity Generators (LQG) and Treatment, Storage, and Disposal Facilities.

Date of Government Version: 12/31/2007	Source: EPA/NTIS
Date Data Arrived at EDR: 02/19/2009	Telephone: 800-424-9346
Date Made Active in Reports: 05/22/2009	Last EDR Contact: 02/25/2010
Number of Days to Update: 92	Next Scheduled EDR Contact: 06/07/2010
	Data Release Frequency: Biennially

GOVERNMENT RECORDS SEARCHED / DATA CURRENCY TRACKING

CA BOND EXP. PLAN: Bond Expenditure Plan

Department of Health Services developed a site-specific expenditure plan as the basis for an appropriation of Hazardous Substance Cleanup Bond Act funds. It is not updated.

Date of Government Version: 01/01/1989
Date Data Arrived at EDR: 07/27/1994
Date Made Active in Reports: 08/02/1994
Number of Days to Update: 6

Source: Department of Health Services
Telephone: 916-255-2118
Last EDR Contact: 05/31/1994
Next Scheduled EDR Contact: N/A
Data Release Frequency: No Update Planned

CA WDS: Waste Discharge System

Sites which have been issued waste discharge requirements.

Date of Government Version: 06/19/2007
Date Data Arrived at EDR: 06/20/2007
Date Made Active in Reports: 06/29/2007
Number of Days to Update: 9

Source: State Water Resources Control Board
Telephone: 916-341-5227
Last EDR Contact: 03/01/2010
Next Scheduled EDR Contact: 06/14/2010
Data Release Frequency: Quarterly

NPDES: NPDES Permits Listing

A listing of NPDES permits, including stormwater.

Date of Government Version: 02/22/2010
Date Data Arrived at EDR: 02/24/2010
Date Made Active in Reports: 03/04/2010
Number of Days to Update: 8

Source: State Water Resources Control Board
Telephone: 916-445-9379
Last EDR Contact: 02/24/2010
Next Scheduled EDR Contact: 06/07/2010
Data Release Frequency: Quarterly

CORTESE: "Cortese" Hazardous Waste & Substances Sites List

The sites for the list are designated by the State Water Resource Control Board (LUST), the Integrated Waste Board (SWF/LS), and the Department of Toxic Substances Control (Cal-Sites). This listing is no longer updated by the state agency.

Date of Government Version: 01/06/2010
Date Data Arrived at EDR: 01/06/2010
Date Made Active in Reports: 01/18/2010
Number of Days to Update: 12

Source: CAL EPA/Office of Emergency Information
Telephone: 916-323-3400
Last EDR Contact: 01/06/2010
Next Scheduled EDR Contact: 04/19/2010
Data Release Frequency: Quarterly

HIST CORTESE: Hazardous Waste & Substance Site List

The sites for the list are designated by the State Water Resource Control Board [LUST], the Integrated Waste Board [SWF/LS], and the Department of Toxic Substances Control [CALSITES].

Date of Government Version: 04/01/2001
Date Data Arrived at EDR: 01/22/2009
Date Made Active in Reports: 04/08/2009
Number of Days to Update: 76

Source: Department of Toxic Substances Control
Telephone: 916-323-3400
Last EDR Contact: 01/22/2009
Next Scheduled EDR Contact: N/A
Data Release Frequency: No Update Planned

NOTIFY 65: Proposition 65 Records

Proposition 65 Notification Records. NOTIFY 65 contains facility notifications about any release which could impact drinking water and thereby expose the public to a potential health risk.

Date of Government Version: 10/21/1993
Date Data Arrived at EDR: 11/01/1993
Date Made Active in Reports: 11/19/1993
Number of Days to Update: 18

Source: State Water Resources Control Board
Telephone: 916-445-3846
Last EDR Contact: 12/23/2009
Next Scheduled EDR Contact: 04/12/2010
Data Release Frequency: No Update Planned

GOVERNMENT RECORDS SEARCHED / DATA CURRENCY TRACKING

DRYCLEANERS: Cleaner Facilities

A list of drycleaner related facilities that have EPA ID numbers. These are facilities with certain SIC codes: power laundries, family and commercial; garment pressing and cleaner's agents; linen supply; coin-operated laundries and cleaning; drycleaning plants, except rugs; carpet and upholster cleaning; industrial launderers; laundry and garment services.

Date of Government Version: 12/22/2009
Date Data Arrived at EDR: 01/25/2010
Date Made Active in Reports: 01/29/2010
Number of Days to Update: 4

Source: Department of Toxic Substance Control
Telephone: 916-327-4498
Last EDR Contact: 03/15/2010
Next Scheduled EDR Contact: 06/28/2010
Data Release Frequency: Annually

WIP: Well Investigation Program Case List

Well Investigation Program case in the San Gabriel and San Fernando Valley area.

Date of Government Version: 07/03/2009
Date Data Arrived at EDR: 07/21/2009
Date Made Active in Reports: 08/03/2009
Number of Days to Update: 13

Source: Los Angeles Water Quality Control Board
Telephone: 213-576-6726
Last EDR Contact: 01/07/2010
Next Scheduled EDR Contact: 04/19/2010
Data Release Frequency: Varies

HAZNET: Facility and Manifest Data

Facility and Manifest Data. The data is extracted from the copies of hazardous waste manifests received each year by the DTSC. The annual volume of manifests is typically 700,000 - 1,000,000 annually, representing approximately 350,000 - 500,000 shipments. Data are from the manifests submitted without correction, and therefore many contain some invalid values for data elements such as generator ID, TSD ID, waste category, and disposal method.

Date of Government Version: 12/31/2008
Date Data Arrived at EDR: 10/21/2009
Date Made Active in Reports: 10/28/2009
Number of Days to Update: 7

Source: California Environmental Protection Agency
Telephone: 916-255-1136
Last EDR Contact: 01/21/2010
Next Scheduled EDR Contact: 05/03/2010
Data Release Frequency: Annually

EMI: Emissions Inventory Data

Toxics and criteria pollutant emissions data collected by the ARB and local air pollution agencies.

Date of Government Version: 12/31/2007
Date Data Arrived at EDR: 07/14/2009
Date Made Active in Reports: 07/23/2009
Number of Days to Update: 9

Source: California Air Resources Board
Telephone: 916-322-2990
Last EDR Contact: 01/06/2010
Next Scheduled EDR Contact: 04/12/2010
Data Release Frequency: Varies

INDIAN RESERV: Indian Reservations

This map layer portrays Indian administered lands of the United States that have any area equal to or greater than 640 acres.

Date of Government Version: 12/31/2005
Date Data Arrived at EDR: 12/08/2006
Date Made Active in Reports: 01/11/2007
Number of Days to Update: 34

Source: USGS
Telephone: 202-208-3710
Last EDR Contact: 01/19/2010
Next Scheduled EDR Contact: 05/03/2010
Data Release Frequency: Semi-Annually

SCRD DRYCLEANERS: State Coalition for Remediation of Drycleaners Listing

The State Coalition for Remediation of Drycleaners was established in 1998, with support from the U.S. EPA Office of Superfund Remediation and Technology Innovation. It is comprised of representatives of states with established drycleaner remediation programs. Currently the member states are Alabama, Connecticut, Florida, Illinois, Kansas, Minnesota, Missouri, North Carolina, Oregon, South Carolina, Tennessee, Texas, and Wisconsin.

Date of Government Version: 11/16/2009
Date Data Arrived at EDR: 11/16/2009
Date Made Active in Reports: 01/19/2010
Number of Days to Update: 64

Source: Environmental Protection Agency
Telephone: 615-532-8599
Last EDR Contact: 02/08/2010
Next Scheduled EDR Contact: 05/10/2010
Data Release Frequency: Varies

GOVERNMENT RECORDS SEARCHED / DATA CURRENCY TRACKING

PROC: Certified Processors Database

A listing of certified processors.

Date of Government Version: 12/18/2009
Date Data Arrived at EDR: 12/21/2009
Date Made Active in Reports: 01/18/2010
Number of Days to Update: 28

Source: Department of Conservation
Telephone: 916-323-3836
Last EDR Contact: 12/21/2009
Next Scheduled EDR Contact: 04/05/2010
Data Release Frequency: Quarterly

MWMP: Medical Waste Management Program Listing

The Medical Waste Management Program (MWMP) ensures the proper handling and disposal of medical waste by permitting and inspecting medical waste Offsite Treatment Facilities (PDF) and Transfer Stations (PDF) throughout the state. MWMP also oversees all Medical Waste Transporters.

Date of Government Version: 11/24/2009
Date Data Arrived at EDR: 12/17/2009
Date Made Active in Reports: 01/18/2010
Number of Days to Update: 32

Source: Department of Public Health
Telephone: 916-558-1784
Last EDR Contact: 03/15/2010
Next Scheduled EDR Contact: 06/28/2010
Data Release Frequency: Varies

COAL ASH DOE: Sleam-Electric Plan Operation Data

A listing of power plants that store ash in surface ponds.

Date of Government Version: 12/31/2005
Date Data Arrived at EDR: 08/07/2009
Date Made Active in Reports: 10/22/2009
Number of Days to Update: 76

Source: Department of Energy
Telephone: 202-586-8719
Last EDR Contact: 01/27/2010
Next Scheduled EDR Contact: 05/03/2010
Data Release Frequency: Varies

COAL ASH EPA: Coal Combustion Residues Surface Impoundments List

A listing of coal combustion residues surface impoundments with high hazard potential ratings.

Date of Government Version: 11/09/2009
Date Data Arrived at EDR: 12/18/2009
Date Made Active in Reports: 02/10/2010
Number of Days to Update: 54

Source: Environmental Protection Agency
Telephone: N/A
Last EDR Contact: 03/16/2010
Next Scheduled EDR Contact: 06/28/2010
Data Release Frequency: Varies

HWT: Registered Hazardous Waste Transporter Database

A listing of hazardous waste transporters. In California, unless specifically exempted, it is unlawful for any person to transport hazardous wastes unless the person holds a valid registration issued by DTSC. A hazardous waste transporter registration is valid for one year and is assigned a unique registration number.

Date of Government Version: 01/18/2010
Date Data Arrived at EDR: 01/19/2010
Date Made Active in Reports: 01/29/2010
Number of Days to Update: 10

Source: Department of Toxic Substances Control
Telephone: 916-440-7145
Last EDR Contact: 01/19/2010
Next Scheduled EDR Contact: 05/03/2010
Data Release Frequency: Quarterly

HWP: EnviroStor Permitted Facilities Listing

Detailed information on permitted hazardous waste facilities and corrective action (a??cleanupsa??) tracked in EnviroStor.

Date of Government Version: 02/08/2010
Date Data Arrived at EDR: 02/09/2010
Date Made Active in Reports: 02/18/2010
Number of Days to Update: 9

Source: Department of Toxic Substances Control
Telephone: 916-323-3400
Last EDR Contact: 02/09/2010
Next Scheduled EDR Contact: 05/24/2010
Data Release Frequency: Quarterly

GOVERNMENT RECORDS SEARCHED / DATA CURRENCY TRACKING

FINANCIAL ASSURANCE 2: Financial Assurance Information Listing

A listing of financial assurance information for solid waste facilities. Financial assurance is intended to ensure that resources are available to pay for the cost of closure, post-closure care, and corrective measures if the owner or operator of a regulated facility is unable or unwilling to pay.

Date of Government Version: 01/11/2010	Source: California Integrated Waste Management Board
Date Data Arrived at EDR: 01/12/2010	Telephone: 916-341-6066
Date Made Active in Reports: 01/18/2010	Last EDR Contact: 03/08/2010
Number of Days to Update: 6	Next Scheduled EDR Contact: 06/07/2010
	Data Release Frequency: Varies

FINANCIAL ASSURANCE: Financial Assurance Information Listing

Financial Assurance information

Date of Government Version: 03/01/2007	Source: Department of Toxic Substances Control
Date Data Arrived at EDR: 06/01/2007	Telephone: 916-255-3628
Date Made Active in Reports: 06/29/2007	Last EDR Contact: 03/12/2010
Number of Days to Update: 28	Next Scheduled EDR Contact: 05/17/2010
	Data Release Frequency: Varies

FEDLAND: Federal and Indian Lands

Federally and Indian administrated lands of the United States. Lands included are administrated by: Army Corps of Engineers, Bureau of Reclamation, National Wild and Scenic River, National Wildlife Refuge, Public Domain Land, Wilderness, Wilderness Study Area, Wildlife Management Area, Bureau of Indian Affairs, Bureau of Land Management, Department of Justice, Forest Service, Fish and Wildlife Service, National Park Service.

Date of Government Version: 12/31/2005	Source: U.S. Geological Survey
Date Data Arrived at EDR: 02/06/2006	Telephone: 888-275-8747
Date Made Active in Reports: 01/11/2007	Last EDR Contact: 01/19/2010
Number of Days to Update: 339	Next Scheduled EDR Contact: 05/03/2010
	Data Release Frequency: N/A

PCB TRANSFORMER: PCB Transformer Registration Database

The database of PCB transformer registrations that includes all PCB registration submittals.

Date of Government Version: 01/01/2008	Source: Environmental Protection Agency
Date Data Arrived at EDR: 02/18/2009	Telephone: 202-566-0517
Date Made Active in Reports: 05/29/2009	Last EDR Contact: 02/24/2010
Number of Days to Update: 100	Next Scheduled EDR Contact: 05/17/2010
	Data Release Frequency: Varies

EDR PROPRIETARY RECORDS

EDR Proprietary Records

Manufactured Gas Plants: EDR Proprietary Manufactured Gas Plants

The EDR Proprietary Manufactured Gas Plant Database includes records of coal gas plants (manufactured gas plants) compiled by EDR's researchers. Manufactured gas sites were used in the United States from the 1800's to 1950's to produce a gas that could be distributed and used as fuel. These plants used whale oil, rosin, coal, or a mixture of coal, oil, and water that also produced a significant amount of waste. Many of the byproducts of the gas production, such as coal tar (oily waste containing volatile and non-volatile chemicals), sludges, oils and other compounds are potentially hazardous to human health and the environment. The byproduct from this process was frequently disposed of directly at the plant site and can remain or spread slowly, serving as a continuous source of soil and groundwater contamination.

Date of Government Version: N/A	Source: EDR, Inc.
Date Data Arrived at EDR: N/A	Telephone: N/A
Date Made Active in Reports: N/A	Last EDR Contact: N/A
Number of Days to Update: N/A	Next Scheduled EDR Contact: N/A
	Data Release Frequency: No Update Planned

GOVERNMENT RECORDS SEARCHED / DATA CURRENCY TRACKING

EDR Historical Auto Stations: EDR Proprietary Historic Gas Stations

EDR has searched selected national collections of business directories and has collected listings of potential gas station/filling station/service station sites that were available to EDR researchers. EDR's review was limited to those categories of sources that might, in EDR's opinion, include gas station/filling station/service station establishments. The categories reviewed included, but were not limited to gas, gas station, gasoline station, filling station, auto, automobile repair, auto service station, service station, etc.

Date of Government Version: N/A	Source: EDR, Inc.
Date Data Arrived at EDR: N/A	Telephone: N/A
Date Made Active in Reports: N/A	Last EDR Contact: N/A
Number of Days to Update: N/A	Next Scheduled EDR Contact: N/A
	Data Release Frequency: Varies

EDR Historical Cleaners: EDR Proprietary Historic Dry Cleaners

EDR has searched selected national collections of business directories and has collected listings of potential dry cleaner sites that were available to EDR researchers. EDR's review was limited to those categories of sources that might, in EDR's opinion, include dry cleaning establishments. The categories reviewed included, but were not limited to dry cleaners, cleaners, laundry, laundromat, cleaning/laundry, wash & dry etc.

Date of Government Version: N/A	Source: EDR, Inc.
Date Data Arrived at EDR: N/A	Telephone: N/A
Date Made Active in Reports: N/A	Last EDR Contact: N/A
Number of Days to Update: N/A	Next Scheduled EDR Contact: N/A
	Data Release Frequency: Varies

COUNTY RECORDS

ALAMEDA COUNTY:

Contaminated Sites

A listing of contaminated sites overseen by the Toxic Release Program (oil and groundwater contamination from chemical releases and spills) and the Leaking Underground Storage Tank Program (soil and ground water contamination from leaking petroleum USTs).

Date of Government Version: 01/19/2010	Source: Alameda County Environmental Health Services
Date Data Arrived at EDR: 01/21/2010	Telephone: 510-567-6700
Date Made Active in Reports: 01/29/2010	Last EDR Contact: 01/18/2010
Number of Days to Update: 8	Next Scheduled EDR Contact: 04/19/2010
	Data Release Frequency: Semi-Annually

Underground Tanks

Underground storage tank sites located in Alameda county.

Date of Government Version: 01/19/2010	Source: Alameda County Environmental Health Services
Date Data Arrived at EDR: 01/21/2010	Telephone: 510-567-6700
Date Made Active in Reports: 02/02/2010	Last EDR Contact: 01/18/2010
Number of Days to Update: 12	Next Scheduled EDR Contact: 04/19/2010
	Data Release Frequency: Semi-Annually

CONTRA COSTA COUNTY:

Site List

List includes sites from the underground tank, hazardous waste generator and business plan/2185 programs.

Date of Government Version: 02/10/2010	Source: Contra Costa Health Services Department
Date Data Arrived at EDR: 02/11/2010	Telephone: 925-646-2286
Date Made Active in Reports: 02/18/2010	Last EDR Contact: 02/08/2010
Number of Days to Update: 7	Next Scheduled EDR Contact: 05/24/2010
	Data Release Frequency: Semi-Annually

FRESNO COUNTY:

GOVERNMENT RECORDS SEARCHED / DATA CURRENCY TRACKING

CUPA Resources List

Certified Unified Program Agency. CUPA's are responsible for implementing a unified hazardous materials and hazardous waste management regulatory program. The agency provides oversight of businesses that deal with hazardous materials, operate underground storage tanks or aboveground storage tanks.

Date of Government Version: 12/31/2009	Source: Dept. of Community Health
Date Data Arrived at EDR: 01/20/2010	Telephone: 559-445-3271
Date Made Active in Reports: 01/29/2010	Last EDR Contact: 01/18/2010
Number of Days to Update: 9	Next Scheduled EDR Contact: 05/03/2010
	Data Release Frequency: Semi-Annually

KERN COUNTY:

Underground Storage Tank Sites & Tank Listing Kern County Sites and Tanks Listing.

Date of Government Version: 11/18/2009	Source: Kern County Environment Health Services Department
Date Data Arrived at EDR: 11/20/2009	Telephone: 661-862-8700
Date Made Active in Reports: 12/08/2009	Last EDR Contact: 03/15/2010
Number of Days to Update: 18	Next Scheduled EDR Contact: 05/31/2010
	Data Release Frequency: Quarterly

LOS ANGELES COUNTY:

San Gabriel Valley Areas of Concern

San Gabriel Valley areas where VOC contamination is at or above the MCL as designated by region 9 EPA office.

Date of Government Version: 03/30/2009	Source: EPA Region 9
Date Data Arrived at EDR: 03/31/2009	Telephone: 415-972-3178
Date Made Active in Reports: 10/23/2009	Last EDR Contact: 12/28/2009
Number of Days to Update: 206	Next Scheduled EDR Contact: 04/12/2010
	Data Release Frequency: No Update Planned

HMS: Street Number List

Industrial Waste and Underground Storage Tank Sites.

Date of Government Version: 09/30/2009	Source: Department of Public Works
Date Data Arrived at EDR: 12/28/2009	Telephone: 626-458-3517
Date Made Active in Reports: 01/18/2010	Last EDR Contact: 01/18/2010
Number of Days to Update: 21	Next Scheduled EDR Contact: 05/03/2010
	Data Release Frequency: Semi-Annually

List of Solid Waste Facilities

Solid Waste Facilities in Los Angeles County.

Date of Government Version: 01/25/2010	Source: La County Department of Public Works
Date Data Arrived at EDR: 01/27/2010	Telephone: 818-458-5185
Date Made Active in Reports: 02/18/2010	Last EDR Contact: 01/25/2010
Number of Days to Update: 22	Next Scheduled EDR Contact: 05/10/2010
	Data Release Frequency: Varies

City of Los Angeles Landfills

Landfills owned and maintained by the City of Los Angeles.

Date of Government Version: 03/05/2009	Source: Engineering & Construction Division
Date Data Arrived at EDR: 03/10/2009	Telephone: 213-473-7869
Date Made Active in Reports: 04/08/2009	Last EDR Contact: 03/02/2010
Number of Days to Update: 29	Next Scheduled EDR Contact: 06/07/2010
	Data Release Frequency: Varies

GOVERNMENT RECORDS SEARCHED / DATA CURRENCY TRACKING

Site Mitigation List

Industrial sites that have had some sort of spill or complaint.

Date of Government Version: 02/09/2010	Source: Community Health Services
Date Data Arrived at EDR: 02/12/2010	Telephone: 323-890-7806
Date Made Active in Reports: 03/04/2010	Last EDR Contact: 01/25/2010
Number of Days to Update: 20	Next Scheduled EDR Contact: 05/10/2010
	Data Release Frequency: Annually

City of El Segundo Underground Storage Tank

Underground storage tank sites located in El Segundo city.

Date of Government Version: 01/25/2010	Source: City of El Segundo Fire Department
Date Data Arrived at EDR: 01/25/2010	Telephone: 310-524-2236
Date Made Active in Reports: 02/02/2010	Last EDR Contact: 01/25/2010
Number of Days to Update: 8	Next Scheduled EDR Contact: 05/10/2010
	Data Release Frequency: Semi-Annually

City of Long Beach Underground Storage Tank

Underground storage tank sites located in the city of Long Beach.

Date of Government Version: 03/28/2003	Source: City of Long Beach Fire Department
Date Data Arrived at EDR: 10/23/2003	Telephone: 562-570-2563
Date Made Active in Reports: 11/26/2003	Last EDR Contact: 02/01/2010
Number of Days to Update: 34	Next Scheduled EDR Contact: 05/17/2010
	Data Release Frequency: Annually

City of Torrance Underground Storage Tank

Underground storage tank sites located in the city of Torrance.

Date of Government Version: 01/21/2010	Source: City of Torrance Fire Department
Date Data Arrived at EDR: 01/25/2010	Telephone: 310-618-2973
Date Made Active in Reports: 02/02/2010	Last EDR Contact: 01/18/2010
Number of Days to Update: 8	Next Scheduled EDR Contact: 05/03/2010
	Data Release Frequency: Semi-Annually

MARIN COUNTY:

Underground Storage Tank Sites

Currently permitted USTs in Marin County.

Date of Government Version: 01/20/2010	Source: Public Works Department Waste Management
Date Data Arrived at EDR: 02/03/2010	Telephone: 415-499-6647
Date Made Active in Reports: 02/23/2010	Last EDR Contact: 01/11/2010
Number of Days to Update: 20	Next Scheduled EDR Contact: 04/26/2010
	Data Release Frequency: Semi-Annually

NAPA COUNTY:

Sites With Reported Contamination

A listing of leaking underground storage tank sites located in Napa county.

Date of Government Version: 07/09/2008	Source: Napa County Department of Environmental Management
Date Data Arrived at EDR: 07/09/2008	Telephone: 707-253-4269
Date Made Active in Reports: 07/31/2008	Last EDR Contact: 03/08/2010
Number of Days to Update: 22	Next Scheduled EDR Contact: 06/21/2010
	Data Release Frequency: No Update Planned

GOVERNMENT RECORDS SEARCHED / DATA CURRENCY TRACKING

Closed and Operating Underground Storage Tank Sites

Underground storage tank sites located in Napa county.

Date of Government Version: 01/15/2008
Date Data Arrived at EDR: 01/16/2008
Date Made Active in Reports: 02/08/2008
Number of Days to Update: 23

Source: Napa County Department of Environmental Management
Telephone: 707-253-4269
Last EDR Contact: 03/08/2010
Next Scheduled EDR Contact: 06/21/2010
Data Release Frequency: No Update Planned

ORANGE COUNTY:

List of Industrial Site Cleanups

Petroleum and non-petroleum spills.

Date of Government Version: 12/02/2009
Date Data Arrived at EDR: 02/16/2010
Date Made Active in Reports: 03/04/2010
Number of Days to Update: 16

Source: Health Care Agency
Telephone: 714-834-3446
Last EDR Contact: 02/12/2010
Next Scheduled EDR Contact: 05/31/2010
Data Release Frequency: Annually

List of Underground Storage Tank Cleanups

Orange County Underground Storage Tank Cleanups (LUST).

Date of Government Version: 02/03/2010
Date Data Arrived at EDR: 02/16/2010
Date Made Active in Reports: 03/04/2010
Number of Days to Update: 16

Source: Health Care Agency
Telephone: 714-834-3446
Last EDR Contact: 02/12/2010
Next Scheduled EDR Contact: 05/31/2010
Data Release Frequency: Quarterly

List of Underground Storage Tank Facilities

Orange County Underground Storage Tank Facilities (UST).

Date of Government Version: 02/03/2010
Date Data Arrived at EDR: 02/12/2010
Date Made Active in Reports: 02/23/2010
Number of Days to Update: 11

Source: Health Care Agency
Telephone: 714-834-3446
Last EDR Contact: 02/12/2010
Next Scheduled EDR Contact: 05/31/2010
Data Release Frequency: Quarterly

PLACER COUNTY:

Master List of Facilities

List includes aboveground tanks, underground tanks and cleanup sites.

Date of Government Version: 12/29/2009
Date Data Arrived at EDR: 12/29/2009
Date Made Active in Reports: 01/18/2010
Number of Days to Update: 20

Source: Placer County Health and Human Services
Telephone: 530-889-7312
Last EDR Contact: 03/15/2010
Next Scheduled EDR Contact: 06/28/2010
Data Release Frequency: Semi-Annually

RIVERSIDE COUNTY:

Listing of Underground Tank Cleanup Sites

Riverside County Underground Storage Tank Cleanup Sites (LUST).

Date of Government Version: 01/21/2010
Date Data Arrived at EDR: 01/27/2010
Date Made Active in Reports: 02/18/2010
Number of Days to Update: 22

Source: Department of Public Health
Telephone: 951-358-5055
Last EDR Contact: 12/28/2009
Next Scheduled EDR Contact: 04/12/2010
Data Release Frequency: Quarterly

GOVERNMENT RECORDS SEARCHED / DATA CURRENCY TRACKING

Underground Storage Tank Tank List

Underground storage tank sites located in Riverside county.

Date of Government Version: 01/21/2010	Source: Health Services Agency
Date Data Arrived at EDR: 01/27/2010	Telephone: 951-358-5055
Date Made Active in Reports: 02/02/2010	Last EDR Contact: 12/28/2009
Number of Days to Update: 6	Next Scheduled EDR Contact: 04/12/2010
	Data Release Frequency: Quarterly

SACRAMENTO COUNTY:

Toxic Site Clean-Up List

List of sites where unauthorized releases of potentially hazardous materials have occurred.

Date of Government Version: 01/05/2010	Source: Sacramento County Environmental Management
Date Data Arrived at EDR: 01/15/2010	Telephone: 916-875-8406
Date Made Active in Reports: 01/29/2010	Last EDR Contact: 01/12/2010
Number of Days to Update: 14	Next Scheduled EDR Contact: 04/26/2010
	Data Release Frequency: Quarterly

Master Hazardous Materials Facility List

Any business that has hazardous materials on site - hazardous material storage sites, underground storage tanks, waste generators.

Date of Government Version: 01/21/2010	Source: Sacramento County Environmental Management
Date Data Arrived at EDR: 02/02/2010	Telephone: 916-875-8406
Date Made Active in Reports: 02/18/2010	Last EDR Contact: 01/22/2010
Number of Days to Update: 16	Next Scheduled EDR Contact: 04/26/2010
	Data Release Frequency: Quarterly

SAN BERNARDINO COUNTY:

Hazardous Material Permits

This listing includes underground storage tanks, medical waste handlers/generators, hazardous materials handlers, hazardous waste generators, and waste oil generators/handlers.

Date of Government Version: 12/08/2009	Source: San Bernardino County Fire Department Hazardous Materials Division
Date Data Arrived at EDR: 12/09/2009	Telephone: 909-387-3041
Date Made Active in Reports: 01/18/2010	Last EDR Contact: 02/15/2010
Number of Days to Update: 40	Next Scheduled EDR Contact: 05/31/2010
	Data Release Frequency: Quarterly

SAN DIEGO COUNTY:

Hazardous Materials Management Division Database

The database includes: HE58 - This report contains the business name, site address, business phone number, establishment 'H' permit number, type of permit, and the business status. HE17 - In addition to providing the same information provided in the HE58 listing, HE17 provides inspection dates, violations received by the establishment, hazardous waste generated, the quantity, method of storage, treatment/disposal of waste and the hauler, and information on underground storage tanks. Unauthorized Release List - Includes a summary of environmental contamination cases in San Diego County (underground tank cases, non-tank cases, groundwater contamination, and soil contamination are included.)

Date of Government Version: 07/16/2008	Source: Hazardous Materials Management Division
Date Data Arrived at EDR: 10/29/2008	Telephone: 619-338-2268
Date Made Active in Reports: 11/26/2008	Last EDR Contact: 03/16/2010
Number of Days to Update: 28	Next Scheduled EDR Contact: 06/28/2010
	Data Release Frequency: Quarterly

GOVERNMENT RECORDS SEARCHED / DATA CURRENCY TRACKING

Solid Waste Facilities

San Diego County Solid Waste Facilities.

Date of Government Version: 10/01/2009
Date Data Arrived at EDR: 12/04/2009
Date Made Active in Reports: 01/18/2010
Number of Days to Update: 45

Source: Department of Health Services
Telephone: 619-338-2209
Last EDR Contact: 02/01/2010
Next Scheduled EDR Contact: 05/17/2010
Data Release Frequency: Varies

Environmental Case Listing

The listing contains all underground tank release cases and projects pertaining to properties contaminated with hazardous substances that are actively under review by the Site Assessment and Mitigation Program.

Date of Government Version: 09/23/2009
Date Data Arrived at EDR: 12/15/2009
Date Made Active in Reports: 01/18/2010
Number of Days to Update: 34

Source: San Diego County Department of Environmental Health
Telephone: 619-338-2371
Last EDR Contact: 03/16/2010
Next Scheduled EDR Contact: 06/28/2010
Data Release Frequency: Varies

SAN FRANCISCO COUNTY:

Local Oversight Facilities

A listing of leaking underground storage tank sites located in San Francisco county.

Date of Government Version: 09/19/2008
Date Data Arrived at EDR: 09/19/2008
Date Made Active in Reports: 09/29/2008
Number of Days to Update: 10

Source: Department Of Public Health San Francisco County
Telephone: 415-252-3920
Last EDR Contact: 03/16/2010
Next Scheduled EDR Contact: 05/31/2010
Data Release Frequency: Quarterly

Underground Storage Tank Information

Underground storage tank sites located in San Francisco county.

Date of Government Version: 09/19/2008
Date Data Arrived at EDR: 09/19/2008
Date Made Active in Reports: 10/01/2008
Number of Days to Update: 12

Source: Department of Public Health
Telephone: 415-252-3920
Last EDR Contact: 03/16/2010
Next Scheduled EDR Contact: 05/31/2010
Data Release Frequency: Quarterly

SAN JOAQUIN COUNTY:

San Joaquin Co. UST

A listing of underground storage tank locations in San Joaquin county.

Date of Government Version: 10/14/2009
Date Data Arrived at EDR: 10/15/2009
Date Made Active in Reports: 11/02/2009
Number of Days to Update: 18

Source: Environmental Health Department
Telephone: N/A
Last EDR Contact: 12/28/2009
Next Scheduled EDR Contact: 04/12/2010
Data Release Frequency: Semi-Annually

SAN MATEO COUNTY:

Business Inventory

List includes Hazardous Materials Business Plan, hazardous waste generators, and underground storage tanks.

Date of Government Version: 12/31/2009
Date Data Arrived at EDR: 01/05/2010
Date Made Active in Reports: 01/18/2010
Number of Days to Update: 13

Source: San Mateo County Environmental Health Services Division
Telephone: 650-363-1921
Last EDR Contact: 12/18/2009
Next Scheduled EDR Contact: 04/05/2010
Data Release Frequency: Annually

GOVERNMENT RECORDS SEARCHED / DATA CURRENCY TRACKING

Fuel Leak List

A listing of leaking underground storage tank sites located in San Mateo county.

Date of Government Version: 04/07/2009

Date Data Arrived at EDR: 04/07/2009

Date Made Active in Reports: 05/11/2009

Number of Days to Update: 34

Source: San Mateo County Environmental Health Services Division

Telephone: 650-363-1921

Last EDR Contact: 12/18/2009

Next Scheduled EDR Contact: 04/05/2010

Data Release Frequency: Semi-Annually

SANTA CLARA COUNTY:

HIST LUST - Fuel Leak Site Activity Report

A listing of open and closed leaking underground storage tanks. This listing is no longer updated by the county.

Leaking underground storage tanks are now handled by the Department of Environmental Health.

Date of Government Version: 03/29/2005

Date Data Arrived at EDR: 03/30/2005

Date Made Active in Reports: 04/21/2005

Number of Days to Update: 22

Source: Santa Clara Valley Water District

Telephone: 408-265-2600

Last EDR Contact: 03/23/2009

Next Scheduled EDR Contact: 06/22/2009

Data Release Frequency: No Update Planned

LOP Listing

A listing of leaking underground storage tanks located in Santa Clara county.

Date of Government Version: 05/29/2009

Date Data Arrived at EDR: 06/01/2009

Date Made Active in Reports: 06/15/2009

Number of Days to Update: 14

Source: Department of Environmental Health

Telephone: 408-918-3417

Last EDR Contact: 03/08/2010

Next Scheduled EDR Contact: 06/21/2010

Data Release Frequency: Annually

Hazardous Material Facilities

Hazardous material facilities, including underground storage tank sites.

Date of Government Version: 08/31/2009

Date Data Arrived at EDR: 08/31/2009

Date Made Active in Reports: 09/18/2009

Number of Days to Update: 18

Source: City of San Jose Fire Department

Telephone: 408-277-4659

Last EDR Contact: 02/15/2010

Next Scheduled EDR Contact: 05/31/2010

Data Release Frequency: Annually

SOLANO COUNTY:

Leaking Underground Storage Tanks

A listing of leaking underground storage tank sites located in Solano county.

Date of Government Version: 12/07/2009

Date Data Arrived at EDR: 12/10/2009

Date Made Active in Reports: 01/18/2010

Number of Days to Update: 39

Source: Solano County Department of Environmental Management

Telephone: 707-784-6770

Last EDR Contact: 03/08/2010

Next Scheduled EDR Contact: 06/21/2010

Data Release Frequency: Quarterly

Underground Storage Tanks

Underground storage tank sites located in Solano county.

Date of Government Version: 12/07/2009

Date Data Arrived at EDR: 12/10/2009

Date Made Active in Reports: 12/22/2009

Number of Days to Update: 12

Source: Solano County Department of Environmental Management

Telephone: 707-784-6770

Last EDR Contact: 03/08/2010

Next Scheduled EDR Contact: 06/21/2010

Data Release Frequency: Quarterly

SONOMA COUNTY:

GOVERNMENT RECORDS SEARCHED / DATA CURRENCY TRACKING

Leaking Underground Storage Tank Sites

A listing of leaking underground storage tank sites located in Sonoma county.

Date of Government Version: 01/05/2010	Source: Department of Health Services
Date Data Arrived at EDR: 01/06/2010	Telephone: 707-565-6565
Date Made Active in Reports: 01/18/2010	Last EDR Contact: 01/05/2010
Number of Days to Update: 12	Next Scheduled EDR Contact: 04/19/2010
	Data Release Frequency: Quarterly

SUTTER COUNTY:

Underground Storage Tanks

Underground storage tank sites located in Sutter county.

Date of Government Version: 04/01/2009	Source: Sutter County Department of Agriculture
Date Data Arrived at EDR: 04/02/2009	Telephone: 530-822-7500
Date Made Active in Reports: 04/09/2009	Last EDR Contact: 03/15/2010
Number of Days to Update: 7	Next Scheduled EDR Contact: 06/28/2010
	Data Release Frequency: Semi-Annually

VENTURA COUNTY:

Business Plan, Hazardous Waste Producers, and Operating Underground Tanks

The BWT list indicates by site address whether the Environmental Health Division has Business Plan (B), Waste Producer (W), and/or Underground Tank (T) information.

Date of Government Version: 01/26/2010	Source: Ventura County Environmental Health Division
Date Data Arrived at EDR: 02/25/2010	Telephone: 805-654-2813
Date Made Active in Reports: 03/04/2010	Last EDR Contact: 02/23/2010
Number of Days to Update: 7	Next Scheduled EDR Contact: 06/07/2010
	Data Release Frequency: Quarterly

Inventory of Illegal Abandoned and Inactive Sites

Ventura County Inventory of Closed, Illegal Abandoned, and Inactive Sites.

Date of Government Version: 08/01/2009	Source: Environmental Health Division
Date Data Arrived at EDR: 10/05/2009	Telephone: 805-654-2813
Date Made Active in Reports: 10/13/2009	Last EDR Contact: 02/01/2010
Number of Days to Update: 8	Next Scheduled EDR Contact: 05/17/2010
	Data Release Frequency: Annually

Listing of Underground Tank Cleanup Sites

Ventura County Underground Storage Tank Cleanup Sites (LUST).

Date of Government Version: 05/29/2008	Source: Environmental Health Division
Date Data Arrived at EDR: 06/24/2008	Telephone: 805-654-2813
Date Made Active in Reports: 07/31/2008	Last EDR Contact: 02/23/2010
Number of Days to Update: 37	Next Scheduled EDR Contact: 06/07/2010
	Data Release Frequency: Quarterly

Underground Tank Closed Sites List

Ventura County Operating Underground Storage Tank Sites (UST)/Underground Tank Closed Sites List.

Date of Government Version: 11/27/2009	Source: Environmental Health Division
Date Data Arrived at EDR: 12/21/2009	Telephone: 805-654-2813
Date Made Active in Reports: 01/18/2010	Last EDR Contact: 12/21/2009
Number of Days to Update: 28	Next Scheduled EDR Contact: 04/05/2010
	Data Release Frequency: Quarterly

YOLO COUNTY:

GOVERNMENT RECORDS SEARCHED / DATA CURRENCY TRACKING

Underground Storage Tank Comprehensive Facility Report
Underground storage tank sites located in Yolo county.

Date of Government Version: 12/28/2009	Source: Yolo County Department of Health
Date Data Arrived at EDR: 12/31/2009	Telephone: 530-666-8646
Date Made Active in Reports: 01/18/2010	Last EDR Contact: 12/28/2009
Number of Days to Update: 18	Next Scheduled EDR Contact: 04/12/2010
	Data Release Frequency: Annually

OTHER DATABASE(S)

Depending on the geographic area covered by this report, the data provided in these specialty databases may or may not be complete. For example, the existence of wetlands information data in a specific report does not mean that all wetlands in the area covered by the report are included. Moreover, the absence of any reported wetlands information does not necessarily mean that wetlands do not exist in the area covered by the report.

CT MANIFEST: Hazardous Waste Manifest Data

Facility and manifest data. Manifest is a document that lists and tracks hazardous waste from the generator through transporters to a tsd facility.

Date of Government Version: 12/31/2007	Source: Department of Environmental Protection
Date Data Arrived at EDR: 08/26/2009	Telephone: 860-424-3375
Date Made Active in Reports: 09/11/2009	Last EDR Contact: 03/02/2010
Number of Days to Update: 16	Next Scheduled EDR Contact: 06/07/2010
	Data Release Frequency: Annually

NJ MANIFEST: Manifest Information

Hazardous waste manifest information.

Date of Government Version: 12/31/2009	Source: Department of Environmental Protection
Date Data Arrived at EDR: 01/20/2010	Telephone: N/A
Date Made Active in Reports: 02/05/2010	Last EDR Contact: 01/20/2010
Number of Days to Update: 16	Next Scheduled EDR Contact: 05/03/2010
	Data Release Frequency: Annually

NY MANIFEST: Facility and Manifest Data

Manifest is a document that lists and tracks hazardous waste from the generator through transporters to a TSD facility.

Date of Government Version: 01/04/2010	Source: Department of Environmental Conservation
Date Data Arrived at EDR: 02/11/2010	Telephone: 518-402-8651
Date Made Active in Reports: 03/17/2010	Last EDR Contact: 02/11/2010
Number of Days to Update: 34	Next Scheduled EDR Contact: 05/24/2010
	Data Release Frequency: Annually

PA MANIFEST: Manifest Information

Hazardous waste manifest information.

Date of Government Version: 12/31/2008	Source: Department of Environmental Protection
Date Data Arrived at EDR: 12/01/2009	Telephone: N/A
Date Made Active in Reports: 12/14/2009	Last EDR Contact: 02/23/2010
Number of Days to Update: 13	Next Scheduled EDR Contact: 06/07/2010
	Data Release Frequency: Annually

RI MANIFEST: Manifest information

Hazardous waste manifest information

Date of Government Version: 11/03/2009	Source: Department of Environmental Management
Date Data Arrived at EDR: 02/12/2010	Telephone: 401-222-2797
Date Made Active in Reports: 02/22/2010	Last EDR Contact: 03/01/2010
Number of Days to Update: 10	Next Scheduled EDR Contact: 06/14/2010
	Data Release Frequency: Annually

GOVERNMENT RECORDS SEARCHED / DATA CURRENCY TRACKING

WI MANIFEST: Manifest Information

Hazardous waste manifest information.

Date of Government Version: 12/31/2008
Date Data Arrived at EDR: 07/17/2009
Date Made Active in Reports: 08/10/2009
Number of Days to Update: 24

Source: Department of Natural Resources
Telephone: N/A
Last EDR Contact: 12/21/2009
Next Scheduled EDR Contact: 04/05/2010
Data Release Frequency: Annually

Oil/Gas Pipelines: This data was obtained by EDR from the USGS in 1994. It is referred to by USGS as GeoData Digital Line Graphs from 1:100,000-Scale Maps. It was extracted from the transportation category including some oil, but primarily gas pipelines.

Electric Power Transmission Line Data

Source: PennWell Corporation
Telephone: (800) 823-6277

This map includes information copyrighted by PennWell Corporation. This information is provided on a best effort basis and PennWell Corporation does not guarantee its accuracy nor warrant its fitness for any particular purpose. Such information has been reprinted with the permission of PennWell.

Sensitive Receptors: There are individuals deemed sensitive receptors due to their fragile immune systems and special sensitivity to environmental discharges. These sensitive receptors typically include the elderly, the sick, and children. While the location of all sensitive receptors cannot be determined, EDR indicates those buildings and facilities - schools, daycares, hospitals, medical centers, and nursing homes - where individuals who are sensitive receptors are likely to be located.

AHA Hospitals:

Source: American Hospital Association, Inc.
Telephone: 312-280-5991

The database includes a listing of hospitals based on the American Hospital Association's annual survey of hospitals.

Medical Centers: Provider of Services Listing

Source: Centers for Medicare & Medicaid Services
Telephone: 410-786-3000

A listing of hospitals with Medicare provider number, produced by Centers of Medicare & Medicaid Services, a federal agency within the U.S. Department of Health and Human Services.

Nursing Homes

Source: National Institutes of Health
Telephone: 301-594-6248

Information on Medicare and Medicaid certified nursing homes in the United States.

Public Schools

Source: National Center for Education Statistics
Telephone: 202-502-7300

The National Center for Education Statistics' primary database on elementary and secondary public education in the United States. It is a comprehensive, annual, national statistical database of all public elementary and secondary schools and school districts, which contains data that are comparable across all states.

Private Schools

Source: National Center for Education Statistics
Telephone: 202-502-7300

The National Center for Education Statistics' primary database on private school locations in the United States.

Daycare Centers: Licensed Facilities

Source: Department of Social Services
Telephone: 916-657-4041

Flood Zone Data: This data, available in select counties across the country, was obtained by EDR in 2003 & 2009 from the Federal Emergency Management Agency (FEMA). Data depicts 100-year and 500-year flood zones as defined by FEMA.

NWI: National Wetlands Inventory. This data, available in select counties across the country, was obtained by EDR in 2002 and 2005 from the U.S. Fish and Wildlife Service.

Scanned Digital USGS 7.5' Topographic Map (DRG)

Source: United States Geologic Survey

A digital raster graphic (DRG) is a scanned image of a U.S. Geological Survey topographic map. The map images are made by scanning published paper maps on high-resolution scanners. The raster image is georeferenced and fit to the Universal Transverse Mercator (UTM) projection.

STREET AND ADDRESS INFORMATION

© 2010 Tele Atlas North America, Inc. All rights reserved. This material is proprietary and the subject of copyright protection and other intellectual property rights owned by or licensed to Tele Atlas North America, Inc. The use of this material is subject to the terms of a license agreement. You will be held liable for any unauthorized copying or disclosure of this material.

GEOCHECK[®] - PHYSICAL SETTING SOURCE ADDENDUM

TARGET PROPERTY ADDRESS

CITY OF SANTA ANA AGENCY 49 PARCELS
GARFIELD STREET
SANTA ANA, CA 92701

TARGET PROPERTY COORDINATES

Latitude (North): 33.75050 - 33° 45' 1.8"
Longitude (West): 117.8607 - 117° 51' 38.5"
Universal Transverse Mercator: Zone 11
UTM X (Meters): 420281.7
UTM Y (Meters): 3734631.5
Elevation: 132 ft. above sea level

USGS TOPOGRAPHIC MAP

Target Property Map: 33117-G7 ORANGE, CA
Most Recent Revision: 1981

Southeast Map: ,
Most Recent Revision: 0

South Map: 33117-F7 TUSTIN, CA
Most Recent Revision: 1981

West Map: 33117-G8 ANAHEIM, CA
Most Recent Revision: 1981

EDR's GeoCheck Physical Setting Source Addendum is provided to assist the environmental professional in forming an opinion about the impact of potential contaminant migration.

Assessment of the impact of contaminant migration generally has two principle investigative components:

1. Groundwater flow direction, and
2. Groundwater flow velocity.

Groundwater flow direction may be impacted by surface topography, hydrology, hydrogeology, characteristics of the soil, and nearby wells. Groundwater flow velocity is generally impacted by the nature of the geologic strata.

GEOCHECK® - PHYSICAL SETTING SOURCE SUMMARY

GROUNDWATER FLOW DIRECTION INFORMATION

Groundwater flow direction for a particular site is best determined by a qualified environmental professional using site-specific well data. If such data is not reasonably ascertainable, it may be necessary to rely on other sources of information, such as surface topographic information, hydrologic information, hydrogeologic data collected on nearby properties, and regional groundwater flow information (from deep aquifers).

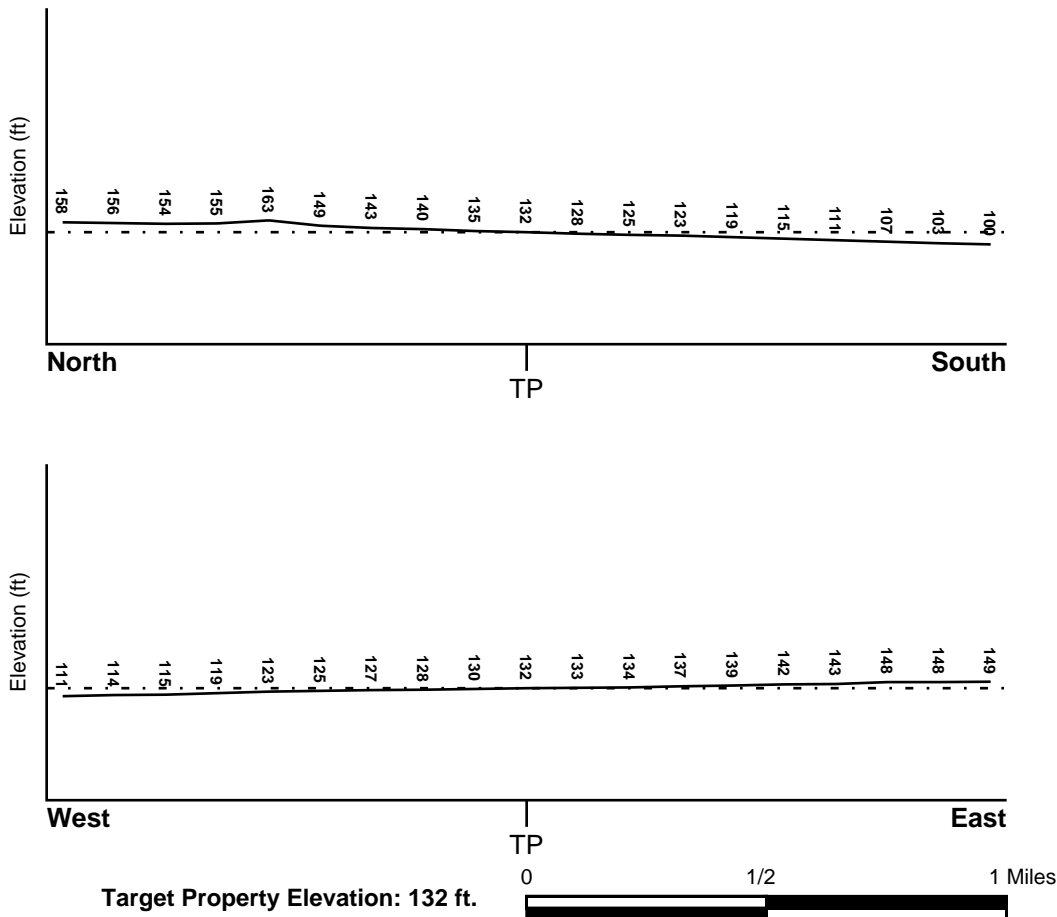
TOPOGRAPHIC INFORMATION

Surface topography may be indicative of the direction of surficial groundwater flow. This information can be used to assist the environmental professional in forming an opinion about the impact of nearby contaminated properties or, should contamination exist on the target property, what downgradient sites might be impacted.

TARGET PROPERTY TOPOGRAPHY

General Topographic Gradient: General SSW

SURROUNDING TOPOGRAPHY: ELEVATION PROFILES



Source: Topography has been determined from the USGS 7.5' Digital Elevation Model and should be evaluated on a relative (not an absolute) basis. Relative elevation information between sites of close proximity should be field verified.

GEOCHECK® - PHYSICAL SETTING SOURCE SUMMARY

HYDROLOGIC INFORMATION

Surface water can act as a hydrologic barrier to groundwater flow. Such hydrologic information can be used to assist the environmental professional in forming an opinion about the impact of nearby contaminated properties or, should contamination exist on the target property, what downgradient sites might be impacted.

Refer to the Physical Setting Source Map following this summary for hydrologic information (major waterways and bodies of water).

FEMA FLOOD ZONE

Target Property County
ORANGE, CA

FEMA Flood
Electronic Data
YES - refer to the Overview Map and Detail Map

Flood Plain Panel at Target Property: 06059C - FEMA DFIRM Flood data

Additional Panels in search area: Not Reported

NATIONAL WETLAND INVENTORY

NWI Quad at Target Property
ORANGE

NWI Electronic
Data Coverage
YES - refer to the Overview Map and Detail Map

HYDROGEOLOGIC INFORMATION

Hydrogeologic information obtained by installation of wells on a specific site can often be an indicator of groundwater flow direction in the immediate area. Such hydrogeologic information can be used to assist the environmental professional in forming an opinion about the impact of nearby contaminated properties or, should contamination exist on the target property, what downgradient sites might be impacted.

Site-Specific Hydrogeological Data:*

Search Radius: 1.25 miles
Location Relative to TP: 1/2 - 1 Mile SW
Site Name: Old Dry Cleaner
Site EPA ID Number: CAD981164510
Groundwater Flow Direction: NE AND TOWARD LAGUNA DE SANTA ROSA ON A REGIONAL BASIS, BUT IS AFFECTED BY PUMPING OF MUNICIPAL SUPPLY WELLS. IN PARTICULAR WELL #5, LOCATED WITHIN 1,000 FEET EAST OF THE SITE HAD A CAPTURE ZONE OF 1,000 FEET FROM THE WELL.
Measured Depth to Water: as shallow as 2 feet.
Hydraulic Connection: Information is not available about the hydraulic connection between aquifer(s) underlying the site.
Sole Source Aquifer: No information about a sole source aquifer is available
Data Quality: Information based on site-specific subsurface investigations is documented in the CERCLIS investigation report(s)

AQUIFLOW®

Search Radius: 1.000 Mile.

EDR has developed the AQUIFLOW Information System to provide data on the general direction of groundwater flow at specific points. EDR has reviewed reports submitted by environmental professionals to regulatory authorities at select sites and has extracted the date of the report, groundwater flow direction as determined hydrogeologically, and the depth to water table.

<u>MAP ID</u>	<u>LOCATION FROM TP</u>	<u>GENERAL DIRECTION GROUNDWATER FLOW</u>
---------------	-------------------------	---

GEOCHECK® - PHYSICAL SETTING SOURCE SUMMARY

<u>MAP ID</u>	<u>LOCATION FROM TP</u>	<u>GENERAL DIRECTION GROUNDWATER FLOW</u>
9	1/2 - 1 Mile NE	S
10	1/2 - 1 Mile West	Varies

For additional site information, refer to Physical Setting Source Map Findings.

GEOCHECK® - PHYSICAL SETTING SOURCE SUMMARY

GROUNDWATER FLOW VELOCITY INFORMATION

Groundwater flow velocity information for a particular site is best determined by a qualified environmental professional using site specific geologic and soil strata data. If such data are not reasonably ascertainable, it may be necessary to rely on other sources of information, including geologic age identification, rock stratigraphic unit and soil characteristics data collected on nearby properties and regional soil information. In general, contaminant plumes move more quickly through sandy-gravelly types of soils than silty-clayey types of soils.

GEOLOGIC INFORMATION IN GENERAL AREA OF TARGET PROPERTY

Geologic information can be used by the environmental professional in forming an opinion about the relative speed at which contaminant migration may be occurring.

ROCK STRATIGRAPHIC UNIT

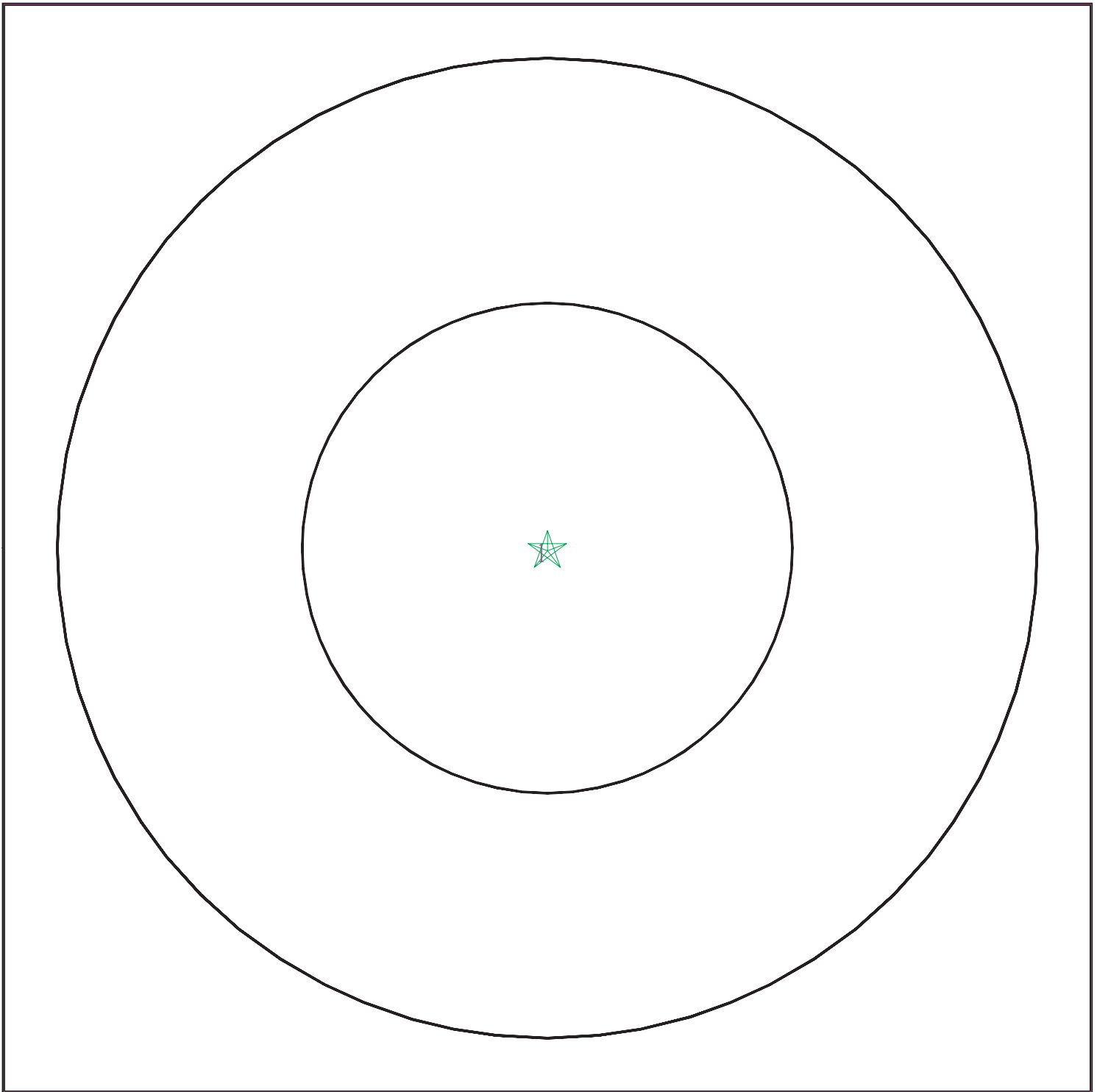
Era:	Cenozoic
System:	Quaternary
Series:	Quaternary
Code:	Q (<i>decoded above as Era, System & Series</i>)

GEOLOGIC AGE IDENTIFICATION

Category: Stratified Sequence

Geologic Age and Rock Stratigraphic Unit Source: P.G. Schruben, R.E. Arndt and W.J. Bawiec, Geology of the Conterminous U.S. at 1:2,500,000 Scale - a digital representation of the 1974 P.B. King and H.M. Beikman Map, USGS Digital Data Series DDS - 11 (1994).

SSURGO SOIL MAP - 2724192.2s



- ★ Target Property
- ∩ SSURGO Soil
- ∩ Water



SITE NAME: City of Santa Ana Agency 49 Parcels
ADDRESS: Garfield Street
Santa Ana CA 92701
LAT/LONG: 33.7505 / 117.8607

CLIENT: Converse Consultants
CONTACT: Heidi Yavornicky
INQUIRY #: 2724192.2s
DATE: March 18, 2010 2:36 pm

GEOCHECK® - PHYSICAL SETTING SOURCE SUMMARY

DOMINANT SOIL COMPOSITION IN GENERAL AREA OF TARGET PROPERTY

The U.S. Department of Agriculture's (USDA) Soil Conservation Service (SCS) leads the National Cooperative Soil Survey (NCSS) and is responsible for collecting, storing, maintaining and distributing soil survey information for privately owned lands in the United States. A soil map in a soil survey is a representation of soil patterns in a landscape. The following information is based on Soil Conservation Service SSURGO data.

Soil Map ID: 1

Soil Component Name: MOCHO

Soil Surface Texture: loam

Hydrologic Group: Class B - Moderate infiltration rates. Deep and moderately deep, moderately well and well drained soils with moderately coarse textures.

Soil Drainage Class: Well drained

Hydric Status: Not hydric

Corrosion Potential - Uncoated Steel: High

Depth to Bedrock Min: > 0 inches

Depth to Watertable Min: > 0 inches

Soil Layer Information							
Layer	Boundary		Soil Texture Class	Classification		Saturated hydraulic conductivity micro m/sec	Soil Reaction (pH)
	Upper	Lower		AASHTO Group	Unified Soil		
1	0 inches	31 inches	loam	Not reported	Not reported	Max: 14 Min: 4	Max: 8.4 Min: 7.9
2	31 inches	61 inches	loam	Not reported	Not reported	Max: 14 Min: 4	Max: 8.4 Min: 7.9

LOCAL / REGIONAL WATER AGENCY RECORDS

EDR Local/Regional Water Agency records provide water well information to assist the environmental professional in assessing sources that may impact ground water flow direction, and in forming an opinion about the impact of contaminant migration on nearby drinking water wells.

WELL SEARCH DISTANCE INFORMATION

<u>DATABASE</u>	<u>SEARCH DISTANCE (miles)</u>
Federal USGS	1.000
Federal FRDS PWS	Nearest PWS within 1 mile
State Database	1.000

GEOCHECK® - PHYSICAL SETTING SOURCE SUMMARY

FEDERAL USGS WELL INFORMATION

<u>MAP ID</u>	<u>WELL ID</u>	<u>LOCATION FROM TP</u>
C12	USGS3124888	1/2 - 1 Mile WSW
C15	USGS3124884	1/2 - 1 Mile WSW
C16	USGS3124885	1/2 - 1 Mile WSW

FEDERAL FRDS PUBLIC WATER SUPPLY SYSTEM INFORMATION

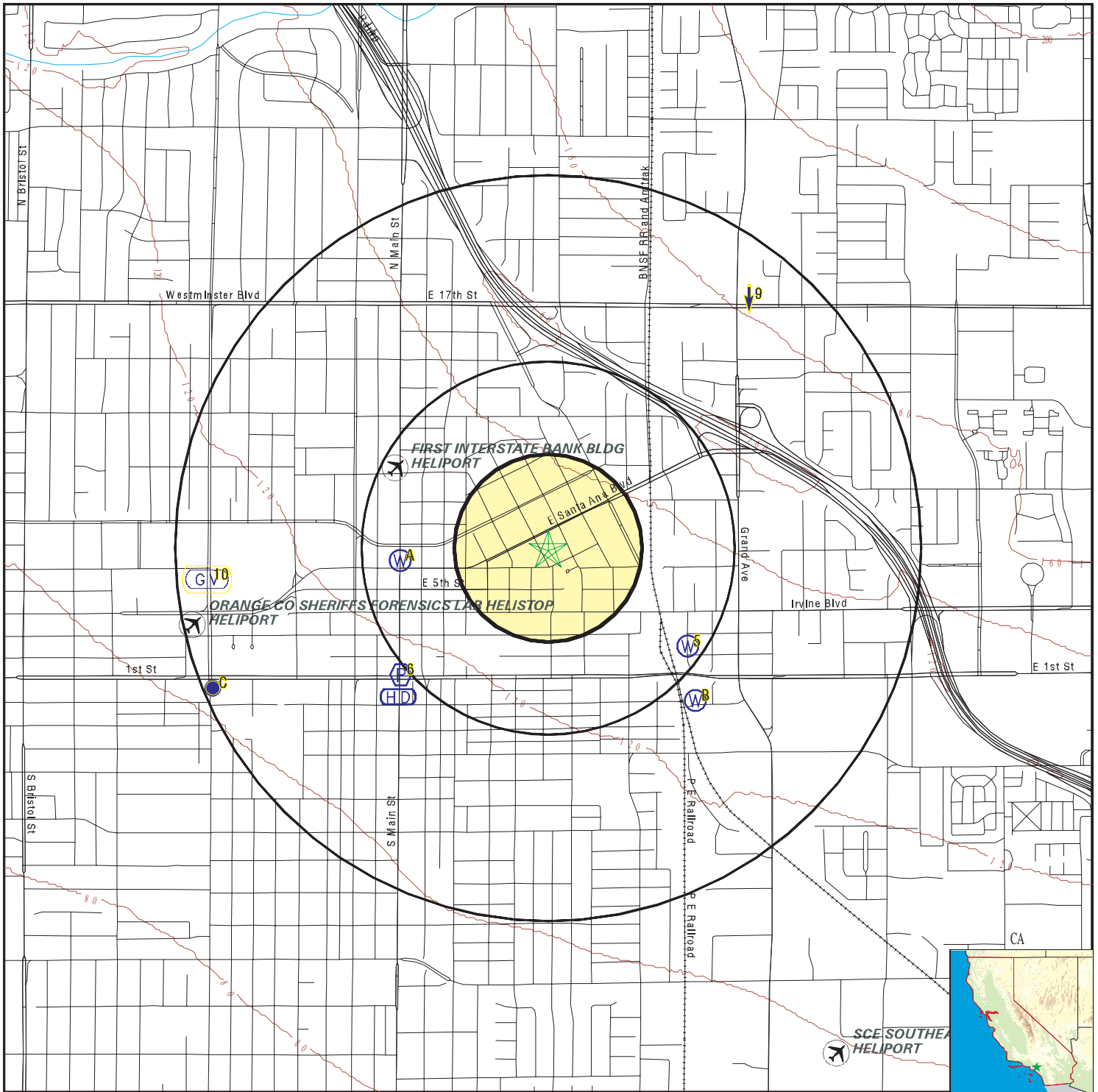
<u>MAP ID</u>	<u>WELL ID</u>	<u>LOCATION FROM TP</u>
6	CA3010038	1/2 - 1 Mile SW

Note: PWS System location is not always the same as well location.

STATE DATABASE WELL INFORMATION

<u>MAP ID</u>	<u>WELL ID</u>	<u>LOCATION FROM TP</u>
A1	6235	1/4 - 1/2 Mile West
A2	6234	1/4 - 1/2 Mile West
A3	6238	1/4 - 1/2 Mile West
A4	6236	1/4 - 1/2 Mile West
5	6137	1/4 - 1/2 Mile SE
B7	CADW20000005487	1/2 - 1 Mile SE
B8	CADW20000005494	1/2 - 1 Mile SE
C11	CADW20000005496	1/2 - 1 Mile WSW
C13	CADW20000005499	1/2 - 1 Mile WSW
C14	CADW20000005495	1/2 - 1 Mile WSW

PHYSICAL SETTING SOURCE MAP - 2724192.2s



- County Boundary
- Major Roads
- Contour Lines
- Earthquake Fault Lines
- Airports
- Earthquake epicenter, Richter 5 or greater
- Water Wells
- Public Water Supply Wells
- Cluster of Multiple Icons

- Groundwater Flow Direction
- Indeterminate Groundwater Flow at Location
- Groundwater Flow Varies at Location
- Closest Hydrogeological Data
- Oil, gas or related wells

SITE NAME: City of Santa Ana Agency 49 Parcels
 ADDRESS: Garfield Street
 Santa Ana CA 92701
 LAT/LONG: 33.7505 / 117.8607

CLIENT: Converse Consultants
 CONTACT: Heidi Yavornicky
 INQUIRY #: 2724192.2s
 DATE: March 18, 2010 2:36 pm

GEOCHECK® - PHYSICAL SETTING SOURCE MAP FINDINGS

Map ID
 Direction
 Distance
 Elevation

Database EDR ID Number

A1
West
1/4 - 1/2 Mile
Lower

CA WELLS 6235

Water System Information:

Prime Station Code:	05S/10W-13B03 S	User ID:	TEE
FRDS Number:	3010038014	County:	Orange
District Number:	08	Station Type:	WELL/AMBNT/MUN/INTAKE/SUPPLY
Water Type:	Well/Groundwater	Well Status:	Destroyed
Source Lat/Long:	334500.0 1175200.0	Precision:	Undefined
Source Name:	WELL 07 - DESTROYED		
System Number:	3010038		
System Name:	City of Santa Ana		
Organization That Operates System:	220 S. DAISY AVE., BLDG. A SANTA ANA, CA 92703		
Pop Served:	293700	Connections:	43613
Area Served:	CITY OF SANTA ANA		

A2
West
1/4 - 1/2 Mile
Lower

CA WELLS 6234

Water System Information:

Prime Station Code:	05S/10W-12L03 S	User ID:	TEE
FRDS Number:	3010038018	County:	Orange
District Number:	08	Station Type:	WELL/AMBNT/MUN/INTAKE/SUPPLY
Water Type:	Well/Groundwater	Well Status:	Active Raw
Source Lat/Long:	334500.0 1175200.0	Precision:	Undefined
Source Name:	WELL 16		
System Number:	3010038		
System Name:	City of Santa Ana		
Organization That Operates System:	220 S. DAISY AVE., BLDG. A SANTA ANA, CA 92703		
Pop Served:	293700	Connections:	43613
Area Served:	CITY OF SANTA ANA		
Sample Collected:	07/15/2009	Findings:	25 MG/L
Chemical:	NITRATE (AS NO3)		
Sample Collected:	06/10/2009	Findings:	25 MG/L
Chemical:	NITRATE (AS NO3)		
Sample Collected:	05/18/2009	Findings:	5690 UG/L
Chemical:	NITRATE + NITRITE (AS N)		
Sample Collected:	05/18/2009	Findings:	25 MG/L
Chemical:	NITRATE (AS NO3)		
Sample Collected:	05/18/2009	Findings:	25.19 MG/L
Chemical:	NITRATE (AS NO3)		
Sample Collected:	04/08/2009	Findings:	25 MG/L
Chemical:	NITRATE (AS NO3)		
Sample Collected:	03/10/2009	Findings:	26 MG/L
Chemical:	NITRATE (AS NO3)		
Sample Collected:	02/17/2009	Findings:	5800 UG/L
Chemical:	NITRATE + NITRITE (AS N)		

GEOCHECK® - PHYSICAL SETTING SOURCE MAP FINDINGS

Sample Collected:	02/17/2009	Findings:	25.68 MG/L
Chemical:	NITRATE (AS NO3)		
Sample Collected:	02/11/2009	Findings:	25 MG/L
Chemical:	NITRATE (AS NO3)		
Sample Collected:	01/12/2009	Findings:	25 MG/L
Chemical:	NITRATE (AS NO3)		
Sample Collected:	12/10/2008	Findings:	25 MG/L
Chemical:	NITRATE (AS NO3)		
Sample Collected:	11/18/2008	Findings:	24.57 MG/L
Chemical:	NITRATE (AS NO3)		
Sample Collected:	11/18/2008	Findings:	5550 UG/L
Chemical:	NITRATE + NITRITE (AS N)		
Sample Collected:	11/13/2008	Findings:	8.8 MG/L
Chemical:	NITRATE (AS NO3)		
Sample Collected:	10/15/2008	Findings:	26 MG/L
Chemical:	NITRATE (AS NO3)		
Sample Collected:	09/09/2008	Findings:	26 MG/L
Chemical:	NITRATE (AS NO3)		
Sample Collected:	08/27/2008	Findings:	.03 MG/L
Chemical:	FOAMING AGENTS (MBAS)		
Sample Collected:	08/27/2008	Findings:	652 MG/L
Chemical:	TOTAL DISSOLVED SOLIDS		
Sample Collected:	08/27/2008	Findings:	26.1 MG/L
Chemical:	NITRATE (AS NO3)		
Sample Collected:	08/27/2008	Findings:	.2 NTU
Chemical:	TURBIDITY, LABORATORY		
Sample Collected:	08/27/2008	Findings:	.14 MG/L
Chemical:	BROMIDE		
Sample Collected:	08/27/2008	Findings:	5890 UG/L
Chemical:	NITRATE + NITRITE (AS N)		
Sample Collected:	08/27/2008	Findings:	289 MG/L
Chemical:	BICARBONATE ALKALINITY		
Sample Collected:	08/27/2008	Findings:	395 MG/L
Chemical:	HARDNESS (TOTAL) AS CaCO3		
Sample Collected:	08/27/2008	Findings:	114 MG/L
Chemical:	CALCIUM		
Sample Collected:	08/27/2008	Findings:	26.9 MG/L
Chemical:	MAGNESIUM		
Sample Collected:	08/27/2008	Findings:	60.4 MG/L
Chemical:	SODIUM		
Sample Collected:	08/27/2008	Findings:	2.2 MG/L
Chemical:	POTASSIUM		
Sample Collected:	08/27/2008	Findings:	91.5 MG/L
Chemical:	CHLORIDE		
Sample Collected:	08/27/2008	Findings:	.26 MG/L
Chemical:	FLUORIDE (F) (NATURAL-SOURCE)		
Sample Collected:	08/27/2008	Findings:	104 UG/L
Chemical:	BARIUM		
Sample Collected:	08/27/2008	Findings:	110 UG/L
Chemical:	BORON		

GEOCHECK® - PHYSICAL SETTING SOURCE MAP FINDINGS

Sample Collected:	08/27/2008	Findings:	1020 US
Chemical:	SPECIFIC CONDUCTANCE		
Sample Collected:	08/27/2008	Findings:	7.9
Chemical:	PH, LABORATORY		
Sample Collected:	08/27/2008	Findings:	237 MG/L
Chemical:	ALKALINITY (TOTAL) AS CaCO ₃		
Sample Collected:	08/18/2008	Findings:	26 MG/L
Chemical:	NITRATE (AS NO ₃)		
Sample Collected:	07/15/2008	Findings:	26 MG/L
Chemical:	NITRATE (AS NO ₃)		
Sample Collected:	06/11/2008	Findings:	26 MG/L
Chemical:	NITRATE (AS NO ₃)		
Sample Collected:	05/21/2008	Findings:	5950 UG/L
Chemical:	NITRATE + NITRITE (AS N)		
Sample Collected:	05/21/2008	Findings:	26.35 MG/L
Chemical:	NITRATE (AS NO ₃)		
Sample Collected:	05/13/2008	Findings:	26 MG/L
Chemical:	NITRATE (AS NO ₃)		
Sample Collected:	04/10/2008	Findings:	27 MG/L
Chemical:	NITRATE (AS NO ₃)		
Sample Collected:	03/12/2008	Findings:	26 MG/L
Chemical:	NITRATE (AS NO ₃)		
Sample Collected:	02/06/2008	Findings:	26 MG/L
Chemical:	NITRATE (AS NO ₃)		
Sample Collected:	01/29/2008	Findings:	5790 UG/L
Chemical:	NITRATE + NITRITE (AS N)		
Sample Collected:	01/29/2008	Findings:	4.26 PCI/L
Chemical:	GROSS ALPHA		
Sample Collected:	01/29/2008	Findings:	1.26 PCI/L
Chemical:	GROSS ALPHA COUNTING ERROR		
Sample Collected:	01/29/2008	Findings:	4.46 PCI/L
Chemical:	URANIUM (PCI/L)		
Sample Collected:	01/29/2008	Findings:	.71 PCI/L
Chemical:	URANIUM COUNTING ERROR		
Sample Collected:	01/29/2008	Findings:	25.6 MG/L
Chemical:	NITRATE (AS NO ₃)		
Sample Collected:	01/10/2008	Findings:	27 MG/L
Chemical:	NITRATE (AS NO ₃)		
Sample Collected:	12/17/2007	Findings:	27 MG/L
Chemical:	NITRATE (AS NO ₃)		
Sample Collected:	12/05/2007	Findings:	27 MG/L
Chemical:	NITRATE (AS NO ₃)		
Sample Collected:	11/15/2007	Findings:	26.6 MG/L
Chemical:	NITRATE (AS NO ₃)		
Sample Collected:	11/15/2007	Findings:	6010 UG/L
Chemical:	NITRATE + NITRITE (AS N)		
Sample Collected:	11/06/2007	Findings:	26 MG/L
Chemical:	NITRATE (AS NO ₃)		
Sample Collected:	10/19/2007	Findings:	27 MG/L
Chemical:	NITRATE (AS NO ₃)		

GEOCHECK® - PHYSICAL SETTING SOURCE MAP FINDINGS

Sample Collected:	09/12/2007	Findings:	27 MG/L
Chemical:	NITRATE (AS NO3)		
Sample Collected:	08/08/2007	Findings:	24.06 MG/L
Chemical:	NITRATE (AS NO3)		
Sample Collected:	08/08/2007	Findings:	5440 UG/L
Chemical:	NITRATE + NITRITE (AS N)		
Sample Collected:	07/11/2007	Findings:	27 MG/L
Chemical:	NITRATE (AS NO3)		
Sample Collected:	06/12/2007	Findings:	27 MG/L
Chemical:	NITRATE (AS NO3)		
Sample Collected:	02/13/2007	Findings:	26.85 MG/L
Chemical:	NITRATE (AS NO3)		
Sample Collected:	02/13/2007	Findings:	6070 UG/L
Chemical:	NITRATE + NITRITE (AS N)		
Sample Collected:	02/13/2007	Findings:	26 MG/L
Chemical:	NITRATE (AS NO3)		
Sample Collected:	01/23/2007	Findings:	26 MG/L
Chemical:	NITRATE (AS NO3)		
Sample Collected:	12/13/2006	Findings:	26 MG/L
Chemical:	NITRATE (AS NO3)		
Sample Collected:	11/15/2006	Findings:	26 MG/L
Chemical:	NITRATE (AS NO3)		
Sample Collected:	11/15/2006	Findings:	25.32 MG/L
Chemical:	NITRATE (AS NO3)		
Sample Collected:	11/15/2006	Findings:	5720 UG/L
Chemical:	NITRATE + NITRITE (AS N)		
Sample Collected:	10/19/2006	Findings:	26 MG/L
Chemical:	NITRATE (AS NO3)		
Sample Collected:	09/19/2006	Findings:	26 MG/L
Chemical:	NITRATE (AS NO3)		
Sample Collected:	08/22/2006	Findings:	25.49 MG/L
Chemical:	NITRATE (AS NO3)		
Sample Collected:	08/22/2006	Findings:	5760 UG/L
Chemical:	NITRATE + NITRITE (AS N)		
Sample Collected:	08/22/2006	Findings:	26 MG/L
Chemical:	NITRATE (AS NO3)		
Sample Collected:	07/18/2006	Findings:	27 MG/L
Chemical:	NITRATE (AS NO3)		
Sample Collected:	06/21/2006	Findings:	27 MG/L
Chemical:	NITRATE (AS NO3)		
Sample Collected:	05/17/2006	Findings:	25.76 MG/L
Chemical:	NITRATE (AS NO3)		
Sample Collected:	05/17/2006	Findings:	27 MG/L
Chemical:	NITRATE (AS NO3)		
Sample Collected:	05/17/2006	Findings:	5820 UG/L
Chemical:	NITRATE + NITRITE (AS N)		
Sample Collected:	04/19/2006	Findings:	27 MG/L
Chemical:	NITRATE (AS NO3)		
Sample Collected:	03/15/2006	Findings:	27 MG/L
Chemical:	NITRATE (AS NO3)		

GEOCHECK® - PHYSICAL SETTING SOURCE MAP FINDINGS

Sample Collected:	02/22/2006	Findings:	27 MG/L
Chemical:	NITRATE (AS NO3)		
Sample Collected:	02/22/2006	Findings:	25.63 MG/L
Chemical:	NITRATE (AS NO3)		
Sample Collected:	02/22/2006	Findings:	5790 UG/L
Chemical:	NITRATE + NITRITE (AS N)		
Sample Collected:	01/18/2006	Findings:	28 MG/L
Chemical:	NITRATE (AS NO3)		
Sample Collected:	12/13/2005	Findings:	27 MG/L
Chemical:	NITRATE (AS NO3)		
Sample Collected:	11/16/2005	Findings:	26 MG/L
Chemical:	NITRATE (AS NO3)		
Sample Collected:	10/12/2005	Findings:	27 MG/L
Chemical:	NITRATE (AS NO3)		
Sample Collected:	09/14/2005	Findings:	27 MG/L
Chemical:	NITRATE (AS NO3)		
Sample Collected:	08/17/2005	Findings:	27 MG/L
Chemical:	NITRATE (AS NO3)		
Sample Collected:	08/09/2005	Findings:	.2 NTU
Chemical:	TURBIDITY, LABORATORY		
Sample Collected:	08/09/2005	Findings:	.21 MG/L
Chemical:	BROMIDE		
Sample Collected:	08/09/2005	Findings:	992 US
Chemical:	SPECIFIC CONDUCTANCE		
Sample Collected:	08/09/2005	Findings:	7.9
Chemical:	PH, LABORATORY		
Sample Collected:	08/09/2005	Findings:	245 MG/L
Chemical:	ALKALINITY (TOTAL) AS CaCO3		
Sample Collected:	08/09/2005	Findings:	298 MG/L
Chemical:	BICARBONATE ALKALINITY		
Sample Collected:	08/09/2005	Findings:	418 MG/L
Chemical:	HARDNESS (TOTAL) AS CaCO3		
Sample Collected:	08/09/2005	Findings:	122 MG/L
Chemical:	CALCIUM		
Sample Collected:	08/09/2005	Findings:	27.6 MG/L
Chemical:	MAGNESIUM		
Sample Collected:	08/09/2005	Findings:	52.6 MG/L
Chemical:	SODIUM		
Sample Collected:	08/09/2005	Findings:	2.1 MG/L
Chemical:	POTASSIUM		
Sample Collected:	08/09/2005	Findings:	87.7 MG/L
Chemical:	CHLORIDE		
Sample Collected:	08/09/2005	Findings:	.21 MG/L
Chemical:	FLUORIDE (F) (NATURAL-SOURCE)		
Sample Collected:	08/09/2005	Findings:	6150 UG/L
Chemical:	NITRATE + NITRITE (AS N)		
Sample Collected:	08/09/2005	Findings:	616 MG/L
Chemical:	TOTAL DISSOLVED SOLIDS		
Sample Collected:	08/09/2005	Findings:	27.25 MG/L
Chemical:	NITRATE (AS NO3)		

GEOCHECK® - PHYSICAL SETTING SOURCE MAP FINDINGS

Sample Collected:	07/13/2005	Findings:	27 MG/L
Chemical:	NITRATE (AS NO3)		
Sample Collected:	06/15/2005	Findings:	27 MG/L
Chemical:	NITRATE (AS NO3)		
Sample Collected:	05/19/2005	Findings:	27 MG/L
Chemical:	NITRATE (AS NO3)		
Sample Collected:	05/17/2005	Findings:	5900 UG/L
Chemical:	NITRATE + NITRITE (AS N)		
Sample Collected:	05/17/2005	Findings:	26.12 MG/L
Chemical:	NITRATE (AS NO3)		
Sample Collected:	04/26/2005	Findings:	26 MG/L
Chemical:	NITRATE (AS NO3)		
Sample Collected:	04/15/2005	Findings:	.3 NTU
Chemical:	TURBIDITY, LABORATORY		
Sample Collected:	04/15/2005	Findings:	28 MG/L
Chemical:	NITRATE (AS NO3)		
Sample Collected:	03/17/2005	Findings:	28 MG/L
Chemical:	NITRATE (AS NO3)		
Sample Collected:	02/15/2005	Findings:	6300 UG/L
Chemical:	NITRATE + NITRITE (AS N)		
Sample Collected:	02/15/2005	Findings:	27 MG/L
Chemical:	NITRATE (AS NO3)		
Sample Collected:	02/15/2005	Findings:	27.9 MG/L
Chemical:	NITRATE (AS NO3)		
Sample Collected:	01/07/2005	Findings:	28 MG/L
Chemical:	NITRATE (AS NO3)		
Sample Collected:	12/14/2004	Findings:	28.29 MG/L
Chemical:	NITRATE (AS NO3)		
Sample Collected:	12/14/2004	Findings:	6390 UG/L
Chemical:	NITRATE + NITRITE (AS N)		
Sample Collected:	12/14/2004	Findings:	27 MG/L
Chemical:	NITRATE (AS NO3)		
Sample Collected:	11/17/2004	Findings:	26 MG/L
Chemical:	NITRATE (AS NO3)		
Sample Collected:	10/21/2004	Findings:	26 MG/L
Chemical:	NITRATE (AS NO3)		
Sample Collected:	09/08/2004	Findings:	28 MG/L
Chemical:	NITRATE (AS NO3)		
Sample Collected:	08/17/2004	Findings:	25 MG/L
Chemical:	NITRATE (AS NO3)		
Sample Collected:	07/13/2004	Findings:	27 MG/L
Chemical:	NITRATE (AS NO3)		
Sample Collected:	06/16/2004	Findings:	26 MG/L
Chemical:	NITRATE (AS NO3)		
Sample Collected:	05/19/2004	Findings:	28 MG/L
Chemical:	NITRATE (AS NO3)		
Sample Collected:	04/14/2004	Findings:	27 MG/L
Chemical:	NITRATE (AS NO3)		
Sample Collected:	03/24/2004	Findings:	6500 UG/L
Chemical:	NITRATE + NITRITE (AS N)		

GEOCHECK® - PHYSICAL SETTING SOURCE MAP FINDINGS

Sample Collected:	03/24/2004	Findings:	28 MG/L
Chemical:	NITRATE (AS NO3)		
Sample Collected:	03/24/2004	Findings:	28.82 MG/L
Chemical:	NITRATE (AS NO3)		
Sample Collected:	02/27/2004	Findings:	27 MG/L
Chemical:	NITRATE (AS NO3)		
Sample Collected:	02/27/2004	Findings:	.4 NTU
Chemical:	TURBIDITY, LABORATORY		
Sample Collected:	02/27/2004	Findings:	17.9 C
Chemical:	SOURCE TEMPERATURE C		
Sample Collected:	02/27/2004	Findings:	980 US
Chemical:	SPECIFIC CONDUCTANCE		
Sample Collected:	02/27/2004	Findings:	7.38
Chemical:	PH, FIELD		
Sample Collected:	02/27/2004	Findings:	7.3
Chemical:	PH, LABORATORY		
Sample Collected:	02/27/2004	Findings:	240 MG/L
Chemical:	ALKALINITY (TOTAL) AS CaCO3		
Sample Collected:	02/27/2004	Findings:	290 MG/L
Chemical:	BICARBONATE ALKALINITY		
Sample Collected:	02/27/2004	Findings:	410 MG/L
Chemical:	HARDNESS (TOTAL) AS CaCO3		
Sample Collected:	02/27/2004	Findings:	130 MG/L
Chemical:	CALCIUM		
Sample Collected:	02/27/2004	Findings:	28 MG/L
Chemical:	MAGNESIUM		
Sample Collected:	02/27/2004	Findings:	53 MG/L
Chemical:	SODIUM		
Sample Collected:	02/27/2004	Findings:	2.8 MG/L
Chemical:	POTASSIUM		
Sample Collected:	02/27/2004	Findings:	85 MG/L
Chemical:	CHLORIDE		
Sample Collected:	02/27/2004	Findings:	.33 MG/L
Chemical:	FLUORIDE (F) (NATURAL-SOURCE)		
Sample Collected:	02/27/2004	Findings:	110 UG/L
Chemical:	BORON		
Sample Collected:	02/27/2004	Findings:	610 MG/L
Chemical:	TOTAL DISSOLVED SOLIDS		

A3
West
1/4 - 1/2 Mile
Lower

CA WELLS 6238

Water System Information:

Prime Station Code:	05S/10W-13C01 S	User ID:	TEE
FRDS Number:	3010038017	County:	Orange
District Number:	08	Station Type:	WELL/AMBNT/MUN/INTAKE/SUPPLY
Water Type:	Well/Groundwater	Well Status:	Destroyed
Source Lat/Long:	334500.0 1175200.0	Precision:	Undefined
Source Name:	WELL 15 - DESTROYED		

GEOCHECK® - PHYSICAL SETTING SOURCE MAP FINDINGS

System Number: 3010038
 System Name: City of Santa Ana
 Organization That Operates System:
 220 S. DAISY AVE., BLDG. A
 SANTA ANA, CA 92703
 Pop Served: 293700
 Area Served: CITY OF SANTA ANA
 Connections: 43613

A4
West
1/4 - 1/2 Mile
Lower

CA WELLS 6236

Water System Information:

Prime Station Code: 05S/10W-13B07 S	User ID: TEE	
FRDS Number: 3010038015	County: Orange	
District Number: 08	Station Type: WELL/AMBNT/MUN/INTAKE/SUPPLY	
Water Type: Well/Groundwater	Well Status: Active Raw	
Source Lat/Long: 334500.0 1175200.0	Precision: Undefined	
Source Name: WELL 13		
System Number: 3010038		
System Name: City of Santa Ana		
Organization That Operates System: 220 S. DAISY AVE., BLDG. A SANTA ANA, CA 92703		
Pop Served: 293700	Connections: 43613	
Area Served: CITY OF SANTA ANA		
Sample Collected: 08/15/2003	Findings: 29 MG/L	
Chemical: NITRATE (AS NO3)		
Sample Collected: 07/23/2003	Findings: 29 MG/L	
Chemical: NITRATE (AS NO3)		
Sample Collected: 06/19/2003	Findings: 7500 UG/L	
Chemical: NITRATE + NITRITE (AS N)		
Sample Collected: 06/19/2003	Findings: 33.09 MG/L	
Chemical: NITRATE (AS NO3)		
Sample Collected: 05/20/2003	Findings: 35 MG/L	
Chemical: NITRATE (AS NO3)		
Sample Collected: 04/22/2003	Findings: 31 MG/L	
Chemical: NITRATE (AS NO3)		
Sample Collected: 04/22/2003	Findings: 29.301 MG/L	
Chemical: NITRATE (AS NO3)		
Sample Collected: 04/22/2003	Findings: 6600 UG/L	
Chemical: NITRATE + NITRITE (AS N)		
Sample Collected: 03/24/2003	Findings: 31 MG/L	
Chemical: NITRATE (AS NO3)		
Sample Collected: 02/18/2003	Findings: 31 MG/L	
Chemical: NITRATE (AS NO3)		
Sample Collected: 01/29/2003	Findings: 6400 UG/L	
Chemical: NITRATE + NITRITE (AS N)		
Sample Collected: 01/29/2003	Findings: 28.42 MG/L	
Chemical: NITRATE (AS NO3)		
Sample Collected: 01/22/2003	Findings: 31 MG/L	
Chemical: NITRATE (AS NO3)		
Sample Collected: 12/19/2002	Findings: 30 MG/L	
Chemical: NITRATE (AS NO3)		

GEOCHECK® - PHYSICAL SETTING SOURCE MAP FINDINGS

Sample Collected:	11/16/2002	Findings:	29 MG/L
Chemical:	NITRATE (AS NO3)		
Sample Collected:	10/23/2002	Findings:	3.7 PCI/L
Chemical:	GROSS ALPHA		
Sample Collected:	10/23/2002	Findings:	1.23 PCI/L
Chemical:	GROSS ALPHA COUNTING ERROR		
Sample Collected:	10/23/2002	Findings:	.31 PCI/L
Chemical:	RADIUM 228 COUNTING ERROR		
Sample Collected:	10/23/2002	Findings:	3.05 PCI/L
Chemical:	URANIUM (PCI/L)		
Sample Collected:	10/23/2002	Findings:	1.03 PCI/L
Chemical:	URANIUM COUNTING ERROR		
Sample Collected:	10/23/2002	Findings:	33 MG/L
Chemical:	NITRATE (AS NO3)		
Sample Collected:	09/17/2002	Findings:	31 MG/L
Chemical:	NITRATE (AS NO3)		
Sample Collected:	08/21/2002	Findings:	31 MG/L
Chemical:	NITRATE (AS NO3)		
Sample Collected:	07/30/2002	Findings:	1.03 PCI/L
Chemical:	URANIUM COUNTING ERROR		
Sample Collected:	07/30/2002	Findings:	3.7 PCI/L
Chemical:	GROSS ALPHA		
Sample Collected:	07/30/2002	Findings:	1.23 PCI/L
Chemical:	GROSS ALPHA COUNTING ERROR		
Sample Collected:	07/30/2002	Findings:	.31 PCI/L
Chemical:	RADIUM 228 COUNTING ERROR		
Sample Collected:	07/30/2002	Findings:	3.05 PCI/L
Chemical:	URANIUM (PCI/L)		
Sample Collected:	07/23/2002	Findings:	35 MG/L
Chemical:	NITRATE (AS NO3)		
Sample Collected:	06/04/2002	Findings:	32 MG/L
Chemical:	NITRATE (AS NO3)		
Sample Collected:	05/21/2002	Findings:	7200 UG/L
Chemical:	NITRATE + NITRITE (AS N)		
Sample Collected:	05/21/2002	Findings:	3.7 PCI/L
Chemical:	GROSS ALPHA		
Sample Collected:	05/21/2002	Findings:	1.23 PCI/L
Chemical:	GROSS ALPHA COUNTING ERROR		
Sample Collected:	05/21/2002	Findings:	35 MG/L
Chemical:	NITRATE (AS NO3)		
Sample Collected:	05/21/2002	Findings:	.31 PCI/L
Chemical:	RADIUM 228 COUNTING ERROR		
Sample Collected:	05/21/2002	Findings:	3.05 PCI/L
Chemical:	URANIUM (PCI/L)		
Sample Collected:	05/21/2002	Findings:	1.03 PCI/L
Chemical:	URANIUM COUNTING ERROR		
Sample Collected:	05/21/2002	Findings:	32.06 MG/L
Chemical:	NITRATE (AS NO3)		
Sample Collected:	04/16/2002	Findings:	32 MG/L
Chemical:	NITRATE (AS NO3)		

GEOCHECK® - PHYSICAL SETTING SOURCE MAP FINDINGS

Sample Collected:	02/26/2002	Findings:	32 MG/L
Chemical:	NITRATE (AS NO3)		
Sample Collected:	01/22/2002	Findings:	1.03 PCI/L
Chemical:	URANIUM COUNTING ERROR		
Sample Collected:	01/22/2002	Findings:	.31 PCI/L
Chemical:	RADIUM 228 COUNTING ERROR		
Sample Collected:	01/22/2002	Findings:	1.23 PCI/L
Chemical:	GROSS ALPHA COUNTING ERROR		
Sample Collected:	01/22/2002	Findings:	3.7 PCI/L
Chemical:	GROSS ALPHA		
Sample Collected:	01/22/2002	Findings:	35 MG/L
Chemical:	NITRATE (AS NO3)		
Sample Collected:	01/22/2002	Findings:	3.05 PCI/L
Chemical:	URANIUM (PCI/L)		
Sample Collected:	12/11/2001	Findings:	417 MG/L
Chemical:	HARDNESS (TOTAL) AS CaCO3		
Sample Collected:	12/11/2001	Findings:	120 MG/L
Chemical:	CALCIUM		
Sample Collected:	12/11/2001	Findings:	28.6 MG/L
Chemical:	MAGNESIUM		
Sample Collected:	12/11/2001	Findings:	55.6 MG/L
Chemical:	SODIUM		
Sample Collected:	12/11/2001	Findings:	2 MG/L
Chemical:	POTASSIUM		
Sample Collected:	12/11/2001	Findings:	32 MG/L
Chemical:	NITRATE (AS NO3)		
Sample Collected:	10/25/2001	Findings:	33 MG/L
Chemical:	NITRATE (AS NO3)		
Sample Collected:	09/18/2001	Findings:	32 MG/L
Chemical:	NITRATE (AS NO3)		
Sample Collected:	08/21/2001	Findings:	34 MG/L
Chemical:	NITRATE (AS NO3)		
Sample Collected:	07/24/2001	Findings:	35 MG/L
Chemical:	NITRATE (AS NO3)		
Sample Collected:	06/19/2001	Findings:	34 MG/L
Chemical:	NITRATE (AS NO3)		
Sample Collected:	05/30/2001	Findings:	33.55 MG/L
Chemical:	NITRATE (AS NO3)		
Sample Collected:	05/30/2001	Findings:	361 MG/L
Chemical:	HARDNESS (TOTAL) AS CaCO3		
Sample Collected:	05/30/2001	Findings:	104 MG/L
Chemical:	CALCIUM		
Sample Collected:	05/30/2001	Findings:	24.6 MG/L
Chemical:	MAGNESIUM		
Sample Collected:	05/30/2001	Findings:	47 MG/L
Chemical:	SODIUM		
Sample Collected:	05/30/2001	Findings:	2 MG/L
Chemical:	POTASSIUM		
Sample Collected:	05/30/2001	Findings:	7600 UG/L
Chemical:	NITRATE + NITRITE (AS N)		

GEOCHECK® - PHYSICAL SETTING SOURCE MAP FINDINGS

Sample Collected:	05/21/2001	Findings:	31 MG/L
Chemical:	NITRATE (AS NO3)		
Sample Collected:	04/18/2001	Findings:	34 MG/L
Chemical:	NITRATE (AS NO3)		
Sample Collected:	03/21/2001	Findings:	33 MG/L
Chemical:	NITRATE (AS NO3)		
Sample Collected:	02/20/2001	Findings:	32 MG/L
Chemical:	NITRATE (AS NO3)		
Sample Collected:	10/17/2000	Findings:	34.4 MG/L
Chemical:	NITRATE (AS NO3)		
Sample Collected:	09/19/2000	Findings:	35 MG/L
Chemical:	NITRATE (AS NO3)		
Sample Collected:	08/22/2000	Findings:	35 MG/L
Chemical:	NITRATE (AS NO3)		
Sample Collected:	07/20/2000	Findings:	34.9 MG/L
Chemical:	NITRATE (AS NO3)		
Sample Collected:	07/18/2000	Findings:	34.3 MG/L
Chemical:	NITRATE (AS NO3)		
Sample Collected:	06/20/2000	Findings:	34.5 MG/L
Chemical:	NITRATE (AS NO3)		
Sample Collected:	05/23/2000	Findings:	35.7 MG/L
Chemical:	NITRATE (AS NO3)		
Sample Collected:	04/18/2000	Findings:	369 MG/L
Chemical:	HARDNESS (TOTAL) AS CaCO3		
Sample Collected:	04/18/2000	Findings:	108 MG/L
Chemical:	CALCIUM		
Sample Collected:	04/18/2000	Findings:	24.3 MG/L
Chemical:	MAGNESIUM		
Sample Collected:	04/18/2000	Findings:	49.2 MG/L
Chemical:	SODIUM		
Sample Collected:	04/18/2000	Findings:	1.9 MG/L
Chemical:	POTASSIUM		
Sample Collected:	04/18/2000	Findings:	76.3 MG/L
Chemical:	CHLORIDE		
Sample Collected:	04/18/2000	Findings:	.24 MG/L
Chemical:	FLUORIDE (F) (NATURAL-SOURCE)		
Sample Collected:	04/18/2000	Findings:	602 MG/L
Chemical:	TOTAL DISSOLVED SOLIDS		
Sample Collected:	04/18/2000	Findings:	32.63 MG/L
Chemical:	NITRATE (AS NO3)		
Sample Collected:	04/18/2000	Findings:	.2 MG/L
Chemical:	BROMIDE		
Sample Collected:	04/18/2000	Findings:	7400 UG/L
Chemical:	NITRATE + NITRITE (AS N)		
Sample Collected:	04/18/2000	Findings:	35 MG/L
Chemical:	NITRATE (AS NO3)		
Sample Collected:	04/18/2000	Findings:	2 TON
Chemical:	ODOR THRESHOLD @ 60 C		
Sample Collected:	04/18/2000	Findings:	965 US
Chemical:	SPECIFIC CONDUCTANCE		

GEOCHECK® - PHYSICAL SETTING SOURCE MAP FINDINGS

Sample Collected:	04/18/2000	Findings:	8.3
Chemical:	PH, LABORATORY		
Sample Collected:	04/18/2000	Findings:	236 MG/L
Chemical:	ALKALINITY (TOTAL) AS CaCO ₃		
Sample Collected:	04/18/2000	Findings:	287 MG/L
Chemical:	BICARBONATE ALKALINITY		
Sample Collected:	03/21/2000	Findings:	34 MG/L
Chemical:	NITRATE (AS NO ₃)		
Sample Collected:	02/22/2000	Findings:	36.5 MG/L
Chemical:	NITRATE (AS NO ₃)		
Sample Collected:	01/26/2000	Findings:	35.6 MG/L
Chemical:	NITRATE (AS NO ₃)		
Sample Collected:	12/20/1999	Findings:	34.8 MG/L
Chemical:	NITRATE (AS NO ₃)		
Sample Collected:	12/20/1999	Findings:	.9 PCI/L
Chemical:	GROSS ALPHA COUNTING ERROR		
Sample Collected:	11/17/1999	Findings:	575 PCI/L
Chemical:	RADON 222		
Sample Collected:	11/17/1999	Findings:	8 PCI/L
Chemical:	RADON 222 COUNTING ERROR		
Sample Collected:	11/17/1999	Findings:	34.5 MG/L
Chemical:	NITRATE (AS NO ₃)		
Sample Collected:	10/21/1999	Findings:	400 MG/L
Chemical:	HARDNESS (TOTAL) AS CaCO ₃		
Sample Collected:	10/21/1999	Findings:	128 MG/L
Chemical:	CALCIUM		
Sample Collected:	10/21/1999	Findings:	23.2 MG/L
Chemical:	MAGNESIUM		
Sample Collected:	10/21/1999	Findings:	39.5 MG/L
Chemical:	SODIUM		
Sample Collected:	10/21/1999	Findings:	1.4 MG/L
Chemical:	POTASSIUM		
Sample Collected:	10/21/1999	Findings:	76.3 MG/L
Chemical:	CHLORIDE		
Sample Collected:	10/21/1999	Findings:	.258 MG/L
Chemical:	FLUORIDE (F) (NATURAL-SOURCE)		
Sample Collected:	10/21/1999	Findings:	580 MG/L
Chemical:	TOTAL DISSOLVED SOLIDS		
Sample Collected:	10/21/1999	Findings:	34.7 MG/L
Chemical:	NITRATE (AS NO ₃)		
Sample Collected:	10/21/1999	Findings:	.1 NTU
Chemical:	TURBIDITY, LABORATORY		
Sample Collected:	10/21/1999	Findings:	7840 UG/L
Chemical:	NITRATE + NITRITE (AS N)		
Sample Collected:	10/21/1999	Findings:	285 MG/L
Chemical:	BICARBONATE ALKALINITY		
Sample Collected:	10/21/1999	Findings:	234 MG/L
Chemical:	ALKALINITY (TOTAL) AS CaCO ₃		
Sample Collected:	10/21/1999	Findings:	7.38
Chemical:	PH, LABORATORY		

GEOCHECK® - PHYSICAL SETTING SOURCE MAP FINDINGS

Sample Collected:	10/21/1999	Findings:	1010 US
Chemical:	SPECIFIC CONDUCTANCE		
Sample Collected:	08/25/1999	Findings:	36.5 MG/L
Chemical:	NITRATE (AS NO3)		
Sample Collected:	07/21/1999	Findings:	36.3 MG/L
Chemical:	NITRATE (AS NO3)		
Sample Collected:	06/30/1999	Findings:	36.2 MG/L
Chemical:	NITRATE (AS NO3)		
Sample Collected:	06/30/1999	Findings:	8700 UG/L
Chemical:	NITRATE + NITRITE (AS N)		
Sample Collected:	06/30/1999	Findings:	38.61 MG/L
Chemical:	NITRATE (AS NO3)		
Sample Collected:	05/11/1999	Findings:	36.6 MG/L
Chemical:	NITRATE (AS NO3)		
Sample Collected:	04/21/1999	Findings:	37 MG/L
Chemical:	NITRATE (AS NO3)		
Sample Collected:	03/24/1999	Findings:	37.5 MG/L
Chemical:	NITRATE (AS NO3)		
Sample Collected:	02/17/1999	Findings:	37.7 MG/L
Chemical:	NITRATE (AS NO3)		
Sample Collected:	01/20/1999	Findings:	38 MG/L
Chemical:	NITRATE (AS NO3)		
Sample Collected:	12/22/1998	Findings:	39.1 MG/L
Chemical:	NITRATE (AS NO3)		
Sample Collected:	12/02/1998	Findings:	1.89 PCI/L
Chemical:	GROSS ALPHA COUNTING ERROR		
Sample Collected:	10/20/1998	Findings:	38.6 MG/L
Chemical:	NITRATE (AS NO3)		
Sample Collected:	09/23/1998	Findings:	38.6 MG/L
Chemical:	NITRATE (AS NO3)		
Sample Collected:	08/24/1998	Findings:	5.06 UG/L
Chemical:	PERCHLORATE		
Sample Collected:	08/24/1998	Findings:	1.89 PCI/L
Chemical:	GROSS ALPHA COUNTING ERROR		
Sample Collected:	08/18/1998	Findings:	41 MG/L
Chemical:	NITRATE (AS NO3)		
Sample Collected:	07/21/1998	Findings:	39.6 MG/L
Chemical:	NITRATE (AS NO3)		
Sample Collected:	06/23/1998	Findings:	41 MG/L
Chemical:	NITRATE (AS NO3)		
Sample Collected:	05/19/1998	Findings:	39.6 MG/L
Chemical:	NITRATE (AS NO3)		
Sample Collected:	05/11/1998	Findings:	.05 MG/L
Chemical:	FOAMING AGENTS (MBAS)		
Sample Collected:	05/11/1998	Findings:	610 MG/L
Chemical:	TOTAL DISSOLVED SOLIDS		
Sample Collected:	05/11/1998	Findings:	38.9 MG/L
Chemical:	NITRATE (AS NO3)		
Sample Collected:	05/11/1998	Findings:	977 US
Chemical:	SPECIFIC CONDUCTANCE		

GEOCHECK® - PHYSICAL SETTING SOURCE MAP FINDINGS

Sample Collected:	05/11/1998	Findings:	7.9
Chemical:	PH, LABORATORY		
Sample Collected:	05/11/1998	Findings:	220 MG/L
Chemical:	ALKALINITY (TOTAL) AS CaCO ₃		
Sample Collected:	05/11/1998	Findings:	268 MG/L
Chemical:	BICARBONATE ALKALINITY		
Sample Collected:	05/11/1998	Findings:	396 MG/L
Chemical:	HARDNESS (TOTAL) AS CaCO ₃		
Sample Collected:	05/11/1998	Findings:	117 MG/L
Chemical:	CALCIUM		
Sample Collected:	05/11/1998	Findings:	25.4 MG/L
Chemical:	MAGNESIUM		
Sample Collected:	05/11/1998	Findings:	52 MG/L
Chemical:	SODIUM		
Sample Collected:	05/11/1998	Findings:	1.9 MG/L
Chemical:	POTASSIUM		
Sample Collected:	05/11/1998	Findings:	79.4 MG/L
Chemical:	CHLORIDE		
Sample Collected:	05/11/1998	Findings:	.3 MG/L
Chemical:	FLUORIDE (F) (NATURAL-SOURCE)		
Sample Collected:	05/11/1998	Findings:	2.4 UG/L
Chemical:	ARSENIC		
Sample Collected:	05/11/1998	Findings:	110 UG/L
Chemical:	BORON		
Sample Collected:	05/11/1998	Findings:	.2 NTU
Chemical:	TURBIDITY, LABORATORY		
Sample Collected:	05/11/1998	Findings:	8800 UG/L
Chemical:	NITRATE + NITRITE (AS N)		
Sample Collected:	04/23/1998	Findings:	1.89 PCI/L
Chemical:	GROSS ALPHA COUNTING ERROR		
Sample Collected:	04/23/1998	Findings:	40.4 MG/L
Chemical:	NITRATE (AS NO ₃)		
Sample Collected:	03/24/1998	Findings:	40.6 MG/L
Chemical:	NITRATE (AS NO ₃)		
Sample Collected:	02/25/1998	Findings:	1.89 PCI/L
Chemical:	GROSS ALPHA COUNTING ERROR		
Sample Collected:	02/24/1998	Findings:	40.2 MG/L
Chemical:	NITRATE (AS NO ₃)		
Sample Collected:	01/27/1998	Findings:	39.7 MG/L
Chemical:	NITRATE (AS NO ₃)		
Sample Collected:	12/23/1997	Findings:	36.6 MG/L
Chemical:	NITRATE (AS NO ₃)		
Sample Collected:	11/18/1997	Findings:	41.9 MG/L
Chemical:	NITRATE (AS NO ₃)		
Sample Collected:	10/21/1997	Findings:	35.7 MG/L
Chemical:	NITRATE (AS NO ₃)		
Sample Collected:	09/23/1997	Findings:	9260 UG/L
Chemical:	NITRATE + NITRITE (AS N)		
Sample Collected:	09/23/1997	Findings:	980 US
Chemical:	SPECIFIC CONDUCTANCE		

GEOCHECK® - PHYSICAL SETTING SOURCE MAP FINDINGS

Sample Collected:	09/23/1997	Findings:	7.48
Chemical:	PH, LABORATORY		
Sample Collected:	09/23/1997	Findings:	224 MG/L
Chemical:	ALKALINITY (TOTAL) AS CaCO ₃		
Sample Collected:	09/23/1997	Findings:	273 MG/L
Chemical:	BICARBONATE ALKALINITY		
Sample Collected:	09/23/1997	Findings:	398 MG/L
Chemical:	HARDNESS (TOTAL) AS CaCO ₃		
Sample Collected:	09/23/1997	Findings:	118 MG/L
Chemical:	CALCIUM		
Sample Collected:	09/23/1997	Findings:	28.4 MG/L
Chemical:	MAGNESIUM		
Sample Collected:	09/23/1997	Findings:	50.4 MG/L
Chemical:	SODIUM		
Sample Collected:	09/23/1997	Findings:	2 MG/L
Chemical:	POTASSIUM		
Sample Collected:	09/23/1997	Findings:	81.8 MG/L
Chemical:	CHLORIDE		
Sample Collected:	09/23/1997	Findings:	.291 MG/L
Chemical:	FLUORIDE (F) (NATURAL-SOURCE)		
Sample Collected:	09/23/1997	Findings:	587 MG/L
Chemical:	TOTAL DISSOLVED SOLIDS		
Sample Collected:	09/23/1997	Findings:	41 MG/L
Chemical:	NITRATE (AS NO ₃)		
Sample Collected:	09/23/1997	Findings:	.4 NTU
Chemical:	TURBIDITY, LABORATORY		
Sample Collected:	07/22/1997	Findings:	41 MG/L
Chemical:	NITRATE (AS NO ₃)		
Sample Collected:	06/24/1997	Findings:	41.8 MG/L
Chemical:	NITRATE (AS NO ₃)		
Sample Collected:	05/27/1997	Findings:	9460 UG/L
Chemical:	NITRATE + NITRITE (AS N)		
Sample Collected:	05/27/1997	Findings:	992 US
Chemical:	SPECIFIC CONDUCTANCE		
Sample Collected:	05/27/1997	Findings:	7.8
Chemical:	PH, LABORATORY		
Sample Collected:	05/27/1997	Findings:	219 MG/L
Chemical:	ALKALINITY (TOTAL) AS CaCO ₃		
Sample Collected:	05/27/1997	Findings:	267 MG/L
Chemical:	BICARBONATE ALKALINITY		
Sample Collected:	05/27/1997	Findings:	359 MG/L
Chemical:	HARDNESS (TOTAL) AS CaCO ₃		
Sample Collected:	05/27/1997	Findings:	104 MG/L
Chemical:	CALCIUM		
Sample Collected:	05/27/1997	Findings:	24.1 MG/L
Chemical:	MAGNESIUM		
Sample Collected:	05/27/1997	Findings:	53 MG/L
Chemical:	SODIUM		
Sample Collected:	05/27/1997	Findings:	2 MG/L
Chemical:	POTASSIUM		

GEOCHECK® - PHYSICAL SETTING SOURCE MAP FINDINGS

Sample Collected:	05/27/1997	Findings:	78.2 MG/L
Chemical:	CHLORIDE		
Sample Collected:	05/27/1997	Findings:	.16 MG/L
Chemical:	FLUORIDE (F) (NATURAL-SOURCE)		
Sample Collected:	05/27/1997	Findings:	.09 MG/L
Chemical:	FOAMING AGENTS (MBAS)		
Sample Collected:	05/27/1997	Findings:	622 MG/L
Chemical:	TOTAL DISSOLVED SOLIDS		
Sample Collected:	05/27/1997	Findings:	41.9 MG/L
Chemical:	NITRATE (AS NO3)		
Sample Collected:	05/27/1997	Findings:	.2 NTU
Chemical:	TURBIDITY, LABORATORY		
Sample Collected:	05/27/1997	Findings:	.22 MG/L
Chemical:	BROMIDE		
Sample Collected:	05/21/1997	Findings:	42.2 MG/L
Chemical:	NITRATE (AS NO3)		
Sample Collected:	04/22/1997	Findings:	42.2 MG/L
Chemical:	NITRATE (AS NO3)		
Sample Collected:	03/25/1997	Findings:	41.5 MG/L
Chemical:	NITRATE (AS NO3)		
Sample Collected:	02/25/1997	Findings:	39 MG/L
Chemical:	NITRATE (AS NO3)		
Sample Collected:	01/23/1997	Findings:	42.6 MG/L
Chemical:	NITRATE (AS NO3)		

5
SE
1/4 - 1/2 Mile
Higher

CA WELLS 6137

Water System Information:

Prime Station Code:	05S/09W-18A01 S	User ID:	TEE
FRDS Number:	3000757001	County:	Orange
District Number:	08	Station Type:	WELL/AMBNT/MUN/INTAKE
Water Type:	Well/Groundwater	Well Status:	Abandoned
Source Lat/Long:	334448.0 1175112.0	Precision:	1,000 Feet (10 Seconds)
Source Name:	WELL 01 - ABANDONED		
System Number:	3000757		
System Name:	Diamond Newport Corporation		
Organization That Operates System:	1105 E. WALNUT ST. SANTA ANA, CA 92701		
Pop Served:	100	Connections:	1
Area Served:	Not Reported		

6
SW
1/2 - 1 Mile
Lower

FRDS PWS CA3010038

GEOCHECK® - PHYSICAL SETTING SOURCE MAP FINDINGS

PWS ID: CA3010038
 Date Initiated: Not Reported Date Deactivated: Not Reported
 PWS Name: CITY OF SANTA ANA
 SANTA ANA, CA 92703

Addressee / Facility: Not Reported

Facility Latitude: 33 44 44 Facility Longitude: 117 52 00
 City Served: CITY OF SANTA A
 Treatment Class: Treated Population: 293700

PWS currently has or had major violation(s) or enforcement: YES

VIOLATIONS INFORMATION:

Violation ID:	9308003	Source ID:	Not Reported	PWS Phone:	Not Reported
Vio. beginning Date:	11/01/92	Vio. end Date:	11/30/92	Vio. Period:	001 Months
Num required Samples:	Not Reported	Number of Samples Taken:	Not Reported		
Analysis Result:	Not Reported	Maximum Contaminant Level:	Not Reported		
Analysis Method:	Not Reported				
Violation Type:	MCL, Monthly (TCR)				
Contaminant:	COLIFORM (TCR)				
Vio. Awareness Date:	113092				

Violation ID:	9308002	Source ID:	Not Reported	PWS Phone:	Not Reported
Vio. beginning Date:	11/01/92	Vio. end Date:	11/30/92	Vio. Period:	001 Months
Num required Samples:	Not Reported	Number of Samples Taken:	Not Reported		
Analysis Result:	Not Reported	Maximum Contaminant Level:	Not Reported		
Analysis Method:	Not Reported				
Violation Type:	MCL, Monthly (TCR)				
Contaminant:	COLIFORM (TCR)				
Vio. Awareness Date:	113092				

ENFORCEMENT INFORMATION:

System Name:	CITY OF SANTA ANA		
Violation Type:	Initial Tap Sampling for Pb and Cu		
Contaminant:	LEAD & COPPER RULE		
Compliance Period:	1992-01-01 - 2015-12-31		
Violation ID:	92V0001		
Enforcement Date:	1992-12-22	Enf. Action:	Fed FAO Issued
System Name:	CITY OF SANTA ANA		
Violation Type:	Initial Tap Sampling for Pb and Cu		
Contaminant:	LEAD & COPPER RULE		
Compliance Period:	1992-01-01 - 2015-12-31		
Violation ID:	92V0001		
Enforcement Date:	1993-11-18	Enf. Action:	Fed No Additional Formal Action Needed
System Name:	CITY OF SANTA ANA		
Violation Type:	Initial Tap Sampling for Pb and Cu		
Contaminant:	LEAD & COPPER RULE		
Compliance Period:	1992-01-01 - 2015-12-31		
Violation ID:	92V0001		
Enforcement Date:	1992-12-15	Enf. Action:	Fed Compliance Achieved

GEOCHECK® - PHYSICAL SETTING SOURCE MAP FINDINGS

ENFORCEMENT INFORMATION:

System Name:	CITY OF SANTA ANA	
Violation Type:	Initial Tap Sampling for Pb and Cu	
Contaminant:	LEAD & COPPER RULE	
Compliance Period:	1992-01-01 - 2015-12-31	
Violation ID:	92V0001	
Enforcement Date:	1993-12-15	Enf. Action: Fed Compliance Achieved

**B7
SE
1/2 - 1 Mile
Lower**

CA WELLS CADW20000005487

Longitude:	117.8532
Latitude:	33.7444
Stwellno:	05S09W18A002S
Districtco:	3
Welluseco:	Z
Countycode:	30
Gwcode:	800100
Site id:	CADW20000005487

**B8
SE
1/2 - 1 Mile
Lower**

CA WELLS CADW20000005494

Longitude:	117.8527
Latitude:	33.7447
Stwellno:	05S09W18A001S
Districtco:	3
Welluseco:	U
Countycode:	30
Gwcode:	800100
Site id:	CADW20000005494

**9
NE
1/2 - 1 Mile
Higher**

AQUIFLOW 66456

Site ID:	083002326T
Groundwater Flow:	S
Shallow Water Depth:	58.9
Deep Water Depth:	62.82
Average Water Depth:	Not Reported
Date:	02/26/1999

**10
West
1/2 - 1 Mile
Lower**

AQUIFLOW 49761

Site ID:	083000725T
Groundwater Flow:	Varies
Shallow Water Depth:	15.92
Deep Water Depth:	45.98
Average Water Depth:	Not Reported
Date:	07/29/1998

GEOCHECK® - PHYSICAL SETTING SOURCE MAP FINDINGS

Map ID
 Direction
 Distance
 Elevation

Database EDR ID Number

C11
WSW
1/2 - 1 Mile
Lower

CA WELLS CADW20000005496

Longitude: 117.8747
 Latitude: 33.7449
 Stwellno: 05S10W13B007S
 Districtco: 3
 Welluseco: P
 Countycode: 30
 Gwcode: 800100
 Site id: CADW20000005496

C12
WSW
1/2 - 1 Mile
Lower

FED USGS USGS3124888

Agency cd:	USGS	Site no:	334443117523401
Site name:	005S010W13B009S	EDR Site id:	USGS3124888
Latitude:	334443.3	Dec lat:	33.74536111
Longitude:	1175233.9	Coor meth:	G
Dec lon:	-117.87608333	Latlong datum:	NAD83
Coor accr:	5	District:	06
Dec latlong datum:	NAD83	County:	059
State:	06	Land net:	Not Reported
Country:	US	Map scale:	24000
Location map:	TUSTIN		
Altitude:	100		
Altitude method:	Interpolated from topographic map		
Altitude accuracy:	2.5		
Altitude datum:	National Geodetic Vertical Datum of 1929		
Hydrologic:	Not Reported		
Topographic:	Flat surface		
Site type:	Ground-water other than Spring	Date construction:	19801122
Date inventoried:	20001107	Mean greenwich time offset:	PST
Local standard time flag:	Y		
Type of ground water site:	Single well, other than collector or Ranney type		
Aquifer Type:	Not Reported		
Aquifer:	Not Reported		
Well depth:	1070	Hole depth:	1090
Source of depth data:	logs		
Project number:	470657500		
Real time data flag:	0	Daily flow data begin date:	0000-00-00
Daily flow data end date:	0000-00-00	Daily flow data count:	0
Peak flow data begin date:	0000-00-00	Peak flow data end date:	0000-00-00
Peak flow data count:	0	Water quality data begin date:	2000-11-07
Water quality data end date:	2000-11-07	Water quality data count:	1
Ground water data begin date:	1980-12-24	Ground water data end date:	1980-12-24
Ground water data count:	1		

GEOCHECK® - PHYSICAL SETTING SOURCE MAP FINDINGS

Ground-water levels, Number of Measurements: 1

Date	Feet below Surface	Feet to Sealevel
1980-12-24	46	

C13
WSW
1/2 - 1 Mile
Lower

CA WELLS CADW20000005499

Longitude: 117.8753
 Latitude: 33.7452
 Stwellno: 05S10W13B003S
 Districtco: 3
 Welluseco: X
 Countycode: 30
 Gwcode: 800100
 Site id: CADW20000005499

C14
WSW
1/2 - 1 Mile
Lower

CA WELLS CADW20000005495

Longitude: 117.8757
 Latitude: 33.7448
 Stwellno: 05S10W13C003S
 Districtco: 3
 Welluseco: P
 Countycode: 30
 Gwcode: 800100
 Site id: CADW20000005495

C15
WSW
1/2 - 1 Mile
Lower

FED USGS USGS3124884

Agency cd:	USGS	Site no:	334442117523303
Site name:	005S010W13B003S	EDR Site id:	USGS3124884
Latitude:	334442	Dec lat:	33.74501745
Longitude:	1175233	Coor meth:	M
Dec lon:	-117.87672302	Latlong datum:	NAD27
Coor accr:	U	District:	06
Dec latlong datum:	NAD83	County:	059
State:	06	Land net:	Not Reported
Country:	US	Map scale:	Not Reported
Location map:	Not Reported		
Altitude:	Not Reported		
Altitude method:	Not Reported		
Altitude accuracy:	0		
Altitude datum:	Not Reported		
Hydrologic:	Newport Bay, California. Area = 154 sq.mi.		
Topographic:	Not Reported		
Site type:	Ground-water other than Spring	Date construction:	Not Reported
Date inventoried:	Not Reported	Mean greenwich time offset:	PST

GEOCHECK® - PHYSICAL SETTING SOURCE MAP FINDINGS

Local standard time flag:	Y		
Type of ground water site:	Single well, other than collector or Ranney type		
Aquifer Type:	Not Reported		
Aquifer:	Not Reported		
Well depth:	Not Reported	Hole depth:	Not Reported
Source of depth data:	Not Reported		
Project number:	Not Reported		
Real time data flag:	0	Daily flow data begin date:	0000-00-00
Daily flow data end date:	0000-00-00	Daily flow data count:	0
Peak flow data begin date:	0000-00-00	Peak flow data end date:	0000-00-00
Peak flow data count:	0	Water quality data begin date:	1951-04-02
Water quality data end date:	1969-05-12	Water quality data count:	24
Ground water data begin date:	0000-00-00	Ground water data end date:	0000-00-00
Ground water data count:	0		

Ground-water levels, Number of Measurements: 0

C16
WSW
1/2 - 1 Mile
Lower

FED USGS USGS3124885

Agency cd:	USGS	Site no:	334442117523307
Site name:	005S010W13B007S	EDR Site id:	USGS3124885
Latitude:	334442	Dec lat:	33.74501745
Longitude:	1175233	Coor meth:	M
Dec lon:	-117.87672302	Latlong datum:	NAD27
Coor accr:	U	District:	06
Dec latlong datum:	NAD83	County:	059
State:	06	Land net:	Not Reported
Country:	US	Map scale:	Not Reported
Location map:	Not Reported		
Altitude:	Not Reported		
Altitude method:	Not Reported		
Altitude accuracy:	0		
Altitude datum:	Not Reported		
Hydrologic:	Newport Bay, California. Area = 154 sq.mi.		
Topographic:	Not Reported		
Site type:	Ground-water other than Spring	Date construction:	Not Reported
Date inventoried:	Not Reported	Mean greenwich time offset:	PST
Local standard time flag:	Y		
Type of ground water site:	Single well, other than collector or Ranney type		
Aquifer Type:	Not Reported		
Aquifer:	Not Reported		
Well depth:	Not Reported	Hole depth:	Not Reported
Source of depth data:	Not Reported		
Project number:	Not Reported		
Real time data flag:	0	Daily flow data begin date:	0000-00-00
Daily flow data end date:	0000-00-00	Daily flow data count:	0
Peak flow data begin date:	0000-00-00	Peak flow data end date:	0000-00-00
Peak flow data count:	0	Water quality data begin date:	1951-04-02
Water quality data end date:	1965-04-20	Water quality data count:	5
Ground water data begin date:	0000-00-00	Ground water data end date:	0000-00-00
Ground water data count:	0		

Ground-water levels, Number of Measurements: 0

GEOCHECK® - PHYSICAL SETTING SOURCE MAP FINDINGS RADON

AREA RADON INFORMATION

State Database: CA Radon

Radon Test Results

Zip	Total Sites	> 4 Pci/L	Pct. > 4 Pci/L
92701	2	0	0.00

Federal EPA Radon Zone for ORANGE County: 3

- Note: Zone 1 indoor average level > 4 pCi/L.
 : Zone 2 indoor average level >= 2 pCi/L and <= 4 pCi/L.
 : Zone 3 indoor average level < 2 pCi/L.

Federal Area Radon Information for Zip Code: 92701

Number of sites tested: 1

Area	Average Activity	% <4 pCi/L	% 4-20 pCi/L	% >20 pCi/L
Living Area - 1st Floor	0.200 pCi/L	100%	0%	0%
Living Area - 2nd Floor	Not Reported	Not Reported	Not Reported	Not Reported
Basement	Not Reported	Not Reported	Not Reported	Not Reported

PHYSICAL SETTING SOURCE RECORDS SEARCHED

TOPOGRAPHIC INFORMATION

USGS 7.5' Digital Elevation Model (DEM)

Source: United States Geologic Survey

EDR acquired the USGS 7.5' Digital Elevation Model in 2002 and updated it in 2006. The 7.5 minute DEM corresponds to the USGS 1:24,000- and 1:25,000-scale topographic quadrangle maps. The DEM provides elevation data with consistent elevation units and projection.

Scanned Digital USGS 7.5' Topographic Map (DRG)

Source: United States Geologic Survey

A digital raster graphic (DRG) is a scanned image of a U.S. Geological Survey topographic map. The map images are made by scanning published paper maps on high-resolution scanners. The raster image is georeferenced and fit to the Universal Transverse Mercator (UTM) projection.

HYDROLOGIC INFORMATION

Flood Zone Data: This data, available in select counties across the country, was obtained by EDR in 2003 & 2009 from the Federal Emergency Management Agency (FEMA). Data depicts 100-year and 500-year flood zones as defined by FEMA.

NWI: National Wetlands Inventory. This data, available in select counties across the country, was obtained by EDR in 2002 and 2005 from the U.S. Fish and Wildlife Service.

HYDROGEOLOGIC INFORMATION

AQUIFLOW^R Information System

Source: EDR proprietary database of groundwater flow information

EDR has developed the AQUIFLOW Information System (AIS) to provide data on the general direction of groundwater flow at specific points. EDR has reviewed reports submitted to regulatory authorities at select sites and has extracted the date of the report, hydrogeologically determined groundwater flow direction and depth to water table information.

GEOLOGIC INFORMATION

Geologic Age and Rock Stratigraphic Unit

Source: P.G. Schruben, R.E. Arndt and W.J. Bawiec, Geology of the Conterminous U.S. at 1:2,500,000 Scale - A digital representation of the 1974 P.B. King and H.M. Beikman Map, USGS Digital Data Series DDS - 11 (1994).

STATSGO: State Soil Geographic Database

Source: Department of Agriculture, Natural Resources Conservation Services

The U.S. Department of Agriculture's (USDA) Natural Resources Conservation Service (NRCS) leads the national Conservation Soil Survey (NCSS) and is responsible for collecting, storing, maintaining and distributing soil survey information for privately owned lands in the United States. A soil map in a soil survey is a representation of soil patterns in a landscape. Soil maps for STATSGO are compiled by generalizing more detailed (SSURGO) soil survey maps.

SSURGO: Soil Survey Geographic Database

Source: Department of Agriculture, Natural Resources Conservation Services (NRCS)

Telephone: 800-672-5559

SSURGO is the most detailed level of mapping done by the Natural Resources Conservation Services, mapping scales generally range from 1:12,000 to 1:63,360. Field mapping methods using national standards are used to construct the soil maps in the Soil Survey Geographic (SSURGO) database. SSURGO digitizing duplicates the original soil survey maps. This level of mapping is designed for use by landowners, townships and county natural resource planning and management.

PHYSICAL SETTING SOURCE RECORDS SEARCHED

LOCAL / REGIONAL WATER AGENCY RECORDS

FEDERAL WATER WELLS

PWS: Public Water Systems

Source: EPA/Office of Drinking Water

Telephone: 202-564-3750

Public Water System data from the Federal Reporting Data System. A PWS is any water system which provides water to at least 25 people for at least 60 days annually. PWSs provide water from wells, rivers and other sources.

PWS ENF: Public Water Systems Violation and Enforcement Data

Source: EPA/Office of Drinking Water

Telephone: 202-564-3750

Violation and Enforcement data for Public Water Systems from the Safe Drinking Water Information System (SDWIS) after August 1995. Prior to August 1995, the data came from the Federal Reporting Data System (FRDS).

USGS Water Wells: USGS National Water Inventory System (NWIS)

This database contains descriptive information on sites where the USGS collects or has collected data on surface water and/or groundwater. The groundwater data includes information on wells, springs, and other sources of groundwater.

STATE RECORDS

Water Well Database

Source: Department of Water Resources

Telephone: 916-651-9648

California Drinking Water Quality Database

Source: Department of Health Services

Telephone: 916-324-2319

The database includes all drinking water compliance and special studies monitoring for the state of California since 1984. It consists of over 3,200,000 individual analyses along with well and water system information.

OTHER STATE DATABASE INFORMATION

California Oil and Gas Well Locations

Source: Department of Conservation

Telephone: 916-323-1779

Oil and Gas well locations in the state.

RADON

State Database: CA Radon

Source: Department of Health Services

Telephone: 916-324-2208

Radon Database for California

Area Radon Information

Source: USGS

Telephone: 703-356-4020

The National Radon Database has been developed by the U.S. Environmental Protection Agency (USEPA) and is a compilation of the EPA/State Residential Radon Survey and the National Residential Radon Survey. The study covers the years 1986 - 1992. Where necessary data has been supplemented by information collected at private sources such as universities and research institutions.

EPA Radon Zones

Source: EPA

Telephone: 703-356-4020

Sections 307 & 309 of IRAA directed EPA to list and identify areas of U.S. with the potential for elevated indoor radon levels.

PHYSICAL SETTING SOURCE RECORDS SEARCHED

OTHER

Airport Landing Facilities: Private and public use landing facilities
Source: Federal Aviation Administration, 800-457-6656

Epicenters: World earthquake epicenters, Richter 5 or greater
Source: Department of Commerce, National Oceanic and Atmospheric Administration

California Earthquake Fault Lines: The fault lines displayed on EDR's Topographic map are digitized quaternary fault lines, prepared in 1975 by the United State Geological Survey. Additional information (also from 1975) regarding activity at specific fault lines comes from California's Preliminary Fault Activity Map prepared by the California Division of Mines and Geology.

STREET AND ADDRESS INFORMATION

© 2010 Tele Atlas North America, Inc. All rights reserved. This material is proprietary and the subject of copyright protection and other intellectual property rights owned by or licensed to Tele Atlas North America, Inc. The use of this material is subject to the terms of a license agreement. You will be held liable for any unauthorized copying or disclosure of this material.



CONVERSE Project No. 10-42-118-11
Copyright 2010 CONVERSE CONSULTANTS